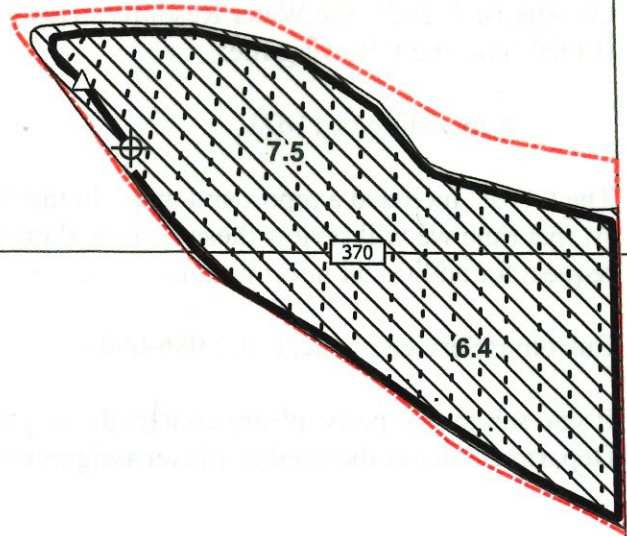



T 5N R 36E WM

Received
AUG 07 2025
OWRD


SW Corner of the
NW 1/4, Section 21



LEGEND

- Place of Use (IR)
- Irrigation Well
- Flowmeter
- 2" Lateral
- 4" Mainline
- Umatilla County Tax Lot Boundary

370



Claim of Beneficial Use Map Application G-11671, Permit G-10855 Umatilla County, OR

Prepared on behalf of Ryan Lieuallen



1 inch = 400 feet

Notes:

Irrigation Well (UMAT 4027): 215 ft N and 1,652 feet E from the SW Corner of the NW 1/4 of Section 21.

Sprinklers are located at 60 feet intervals along the 2" laterals

This map is not intended to provide legal dimensions or locations of property ownership lines.