

SURFACE WATER REGISTRATION CHECKLIST

(received after July 18, 1990)

CHECK BASIN MAP etc NAME Southern Cross # 17 UNADJUDICATED AREA ? yes
RECEIPT # 95806 S W R NUMBER 383
CHECK ENCLOSURES etc PRELIMINARY DATA BASE ENTRY etc
ACKNOWLEDGEMENT LETTER etc ENTER ON STREAM INDEX _____
CHECK QUADRANGLE MAP _____ CHECK GLO PLATS _____
WATERMASTER CHECKLIST _____ PUBLIC NOTICE PUBLICATION JCS

FORM REVIEW

_____ blanks filled in
_____ signed
_____ date received stamped

MAP REVIEW

#3 _____ ✓ source and trib
_____ ✓ diversion point location
_____ conveyances (pipes, ditch, etc.)
#4 _____ place of use
_____ scale
#5 _____ ✓ township, range, section
_____ ✓ north arrow
_____ ✓ CWRE stamp
_____ ✓ disclaimer
_____ date survey was performed
_____ ✓ P.O.B. of survey
#12 _____ dimensions and capacity of diversion system
#15 _____ "beneficial use" type title
_____ "permanent-quality" paper

WATER RIGHT RECORD CHECK _____ FIELD INSPECTION _____

FINAL FILE REVIEW _____ FINAL DATA BASE ENTRY _____

ENTER ON PLAT CARDS _____

March 28, 1994

KING A PHELPS
PO BOX 941
YACHETS OR 97498

RE: SWR-383

Dear Mr Phelps,

This will acknowledge the receipt of map to support the pre-1909 vested water right claim in the name of JOSEPH A DAVENPORT you returned with corrections and completions. I have added the map to the file. Thank you for your attention to this matter. If you have any questions, please give me a call.

Sincerely,



Don Knauer
Adjudication Specialist

~~WIS/CIS/SWR-0383-002~~

J:WIS/CIS/SWR-0383-002



November 2, 1993

KING A. PHELPS
237 SAINT DENNIS RD
NORTH BEND OR 97459

RE: File# SWR-383

DEAR KING A. PHELPS,

The Water Resources Department (WRD) received a little over 500 surface water registration statements in December, 1992. All of the files have been set up and receipts for the fees have been sent. The next step is to insure the maps received in support of the claims are acceptable based on Oregon Revised Statutes (ORS) and Oregon Administrative Rules (OAR).

I am returning the map you prepared for Joseph Albert Davenport. You will find the item which requires completion or correction shown below. I have the description followed by the ORS or OAR site and paraphrased statute or rule.

- | | |
|--------------------------|----------------------------------------------------------------------------------------------------------------|
| ✓ conveyance | ORS 539.120 "...the location of and each ditch, canal, pipeline or other means of conveying the water..." |
| ✓ place of use (1/4 1/4) | ORS 539.240 (2) (d) (B) "The location of place of use by quarter-quarter section..." |
| ✓ scale | OAR 690-14-170-1 "The map scale shall be 1" = 1320', 1" = 400', or the scale of the county assessor map..." |
| ✓ diversion point size | OAR 690-28-025-(4)-(c) "The dimensions and capacity of any existing diversion systems." |
| ✓ paper | OAR 690-14-170-1 "...in ink on permanent-quality linen or 0.003-inch mylar..." |

1-11-94

PHelps CAUSE TO SAY MAP & REPORT WILL
BE HERE IN A COUPLE WEEKS.


redmond



You must return the map before the claim can be processed. If you cannot have the map to the WRD within 60 days, please inform me as to when it can be expected. Please mark all correspondence with the file number.

As always, if you have any questions, please give me a call.

Sincerely,

A handwritten signature in black ink, appearing to read "Don Knauer", written in a cursive style.

Don Knauer
Adjudication Specialist

Enclosures

March 19, 1993

JOSEPH ALBERT DAVENPORT
HC 84 BOX OC92
MYRTLE POINT OR 97458

Dear MR DAVENPORT,

This will acknowledge that your Surface Water Registration Statement in the name of JOSEPH ALBERT DAVENPORT has been received by our office. The fees in the amount of \$400.00 have been received and our receipt #95806 is enclosed. Your registration statement has been numbered SWR-383.

Our office will review your form and map in the near future. If necessary we will schedule a meeting with you that will include a site inspection. If there are problems with your form we are usually able to take care of them during our visit. We will be able to answer any questions you might have about the adjudication process at that time.

Please feel free to contact this office if you have any questions.

Sincerely,



Don Knauer
Adjudication Specialist

Enclosure

C:\WP51\SWR\CLAIMANT\SWR-0383.001



WATER RESOURCES DEPARTMENT

RECEIPT # **95806**

3850 PORTLAND ROAD NE

SALEM, OR 97310

378-8455/378-8130 (FAX)

RECEIVED FROM:

BY:

J. A. Davenport

APPLICATION

PERMIT

TRANSFER

CASH:

CHECK: #

OTHER: (IDENTIFY)

TOTAL REC'D \$ *480***01-00-0 WRD MISC CASH ACCT**

842.010 ADJUDICATIONS
 831.087 PUBLICATIONS/MAPS
 830.650 PARKING FEES Name/month
 OTHER: (IDENTIFY)

\$ *480*
 \$
 \$
 \$

REDUCTION OF EXPENSE

CASH ACCT.

\$

COST CENTER AND OBJECT CLASS

VOUCHER #

03-00-0 WRD OPERATING ACCT**MISCELLANEOUS:**

840.001 COPY FEES
 850.200 RESEARCH FEES
 880.109 MISC REVENUE: (IDENTIFY)
 520.000 OTHER (P-6): (IDENTIFY)

\$
 \$
 \$
 \$

WATER RIGHTS:

842.001 SURFACE WATER
 842.003 GROUND WATER
 842.005 TRANSFER

EXAM FEE

\$ 842.002
 \$ 842.004
 \$ 842.006

RECORD FEE

\$
 \$
 \$

WELL CONSTRUCTION

842.022 WELL DRILL CONSTRUCTOR
 842.016 WELL DRILL OPERATOR
 LANDOWNER'S PERMIT

EXAM FEE

\$ 842.023
 \$ 842.019
 \$ 842.024

LICENSE FEE

\$
 \$
 \$

06-00-0 WELL CONST START FEE

842.013 WELL CONST START FEE
 MONITORING WELLS

\$
 \$

CARD #

CARD #

45-00-0 LOTTERY PROCEEDS

864.000 LOTTERY PROCEEDS

\$

07-00-0 HYDRO ACTIVITY

LIC NUMBER

842.011 POWER LICENSE FEE(FW/WRD)
 842.115 HYDRO LICENSE FEE(FW/WRD)

\$
 \$

HYDRO APPLICATION

\$

RECEIPT #

95806

DATED:

12-31-92

BY:

D. Bushnell

Map

STATEMENT CLAIM OF BENEFICIAL USE
for
File No. SWR-383

RECEIVED

MAR 4 1994

Land Owner: J.A. Davenport
HC 84 Box 92C
Myrtle Point, Oregon 97458

WATER RESOURCES DEPT.
SALEM, OREGON

Mailing address: Same as above

Contact Person: Peggy Shirtcliff
Telephone (503) 572-3504

Inspection date: 1-15-94


In this Claim for Beneficial Use there are three parts.

Part number one is the historic use of the creek shown on the map as a livestock watering source.

Part number two is the use of a spring for domestic purposes and lawn irrigation. The spring was developed by digging out the area of the spring and building a collection box. A one inch pipe line carries the collected water across the county road to a pump which supplies the water to four homes. The system is a pressure system and has no storage other than the little in the collection structure. A one inch plastic pipe runs from the pump to the near home and then down the field to the other three homes. The original works had iron pipe and most probably a wooden tank. One home is approximately three hundred feet south of the spring. The other homes are approximately one half mile West of the spring. Water is used primarily for domestic uses and lawn irrigation as needed and water is available. The system is capable of delivering five gallons per minute to each home.

Part three taking of water out of the creek at a point near where the creek crosses the county road. This water is used year round to supply water to three stock watering points near the barn and to irrigate a garden area as needed during the growing season. The stock watering points and the garden are connect to the pump with one inch pvc pipe lines. The garden area lies approximately four hundred south of the diversion point and is an area 100 feet by 150 feet long (0.34 acres).

The inspection of the use as found was completed by me on 1-15-94, and the facts contained in this report and accompanying Claim of Beneficial Use Map are correct to the best of my knowledge.



King A. Phelps
Engineering, Surveying, Water Rights Examiner
P.O. Box 941
Yachats, Oregon 97498

RECEIVED

MAR 4 1994

WATER RESOURCES DEPT.
SALEM, OREGON

March 2, 1994

Water Resources Department
3850 Portland Road NE
Salem, Oregon 97310

Attn: Don Knauer

RE: Claim of Beneficial Use Map for File No. SWR-383

Dear Sir,

Enclosed please find the corrected map for J.A. Davenport, SWR-383 and a Statement Claim of Beneficial Use. Please review this map and let me know if there any changes needed.

Sincerely



King A. Phelps

WRE 249

RECEIVED

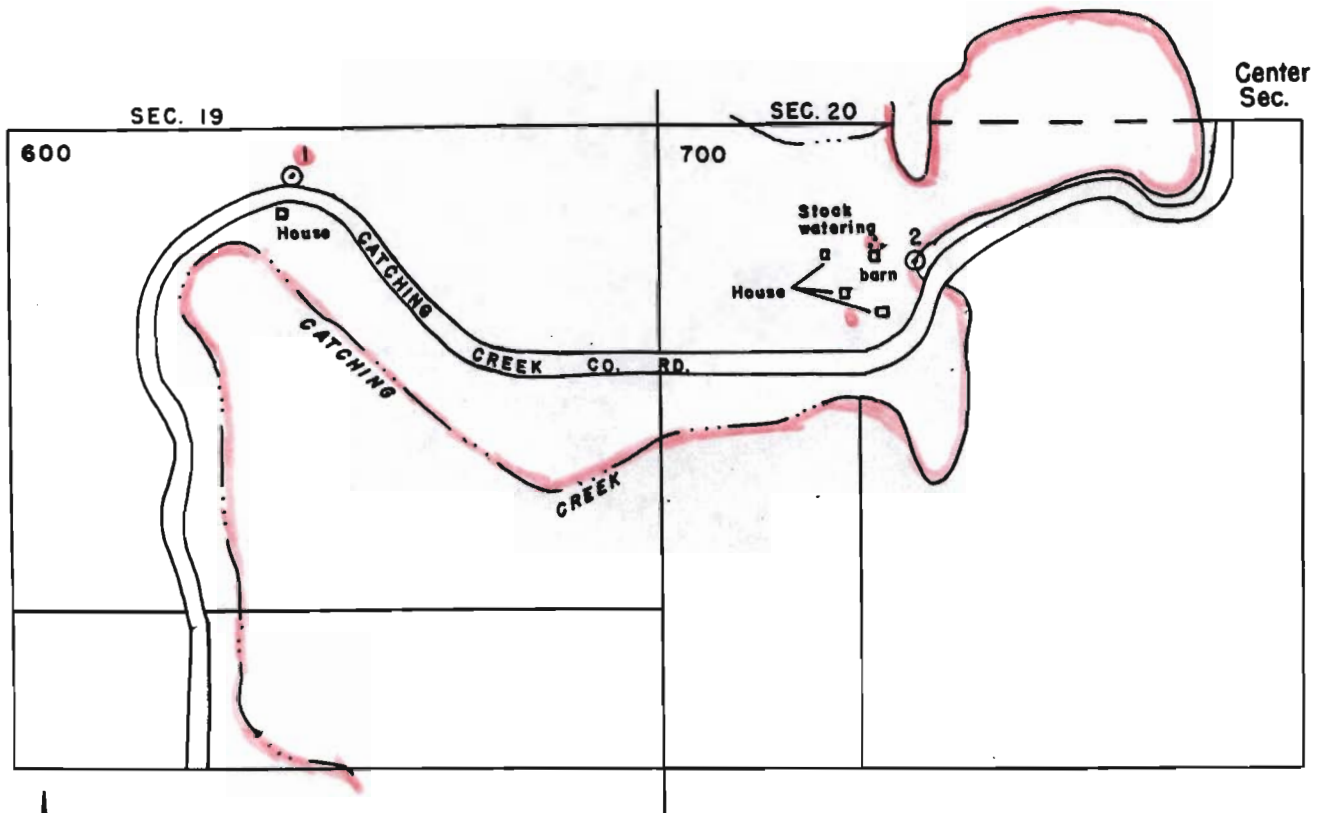
DEC 30 1992

WATER RESOURCES DEPT.
SALEM, OREGON

APPLICATION MAP

IN THE NAME OF J. A. DAVENPORT


SECTIONS 19, 20 T29S, R12W, W. M.



Point of diversion 1 is located N85°35'E a distance of 4133' from the center section.

Point of diversion 2 is located N68°59'E a distance of 1687' from the center section.

Scale: 1" = 800'



THE PURPOSE OF THIS MAP IS TO IDENTIFY THE LOCATION OF THE WATER RIGHT. IT IS NOT INTENDED TO PROVIDE INFORMATION RELATIVE TO THE LOCATION OF PROPERTY OWNERSHIP BOUNDARY LINES.

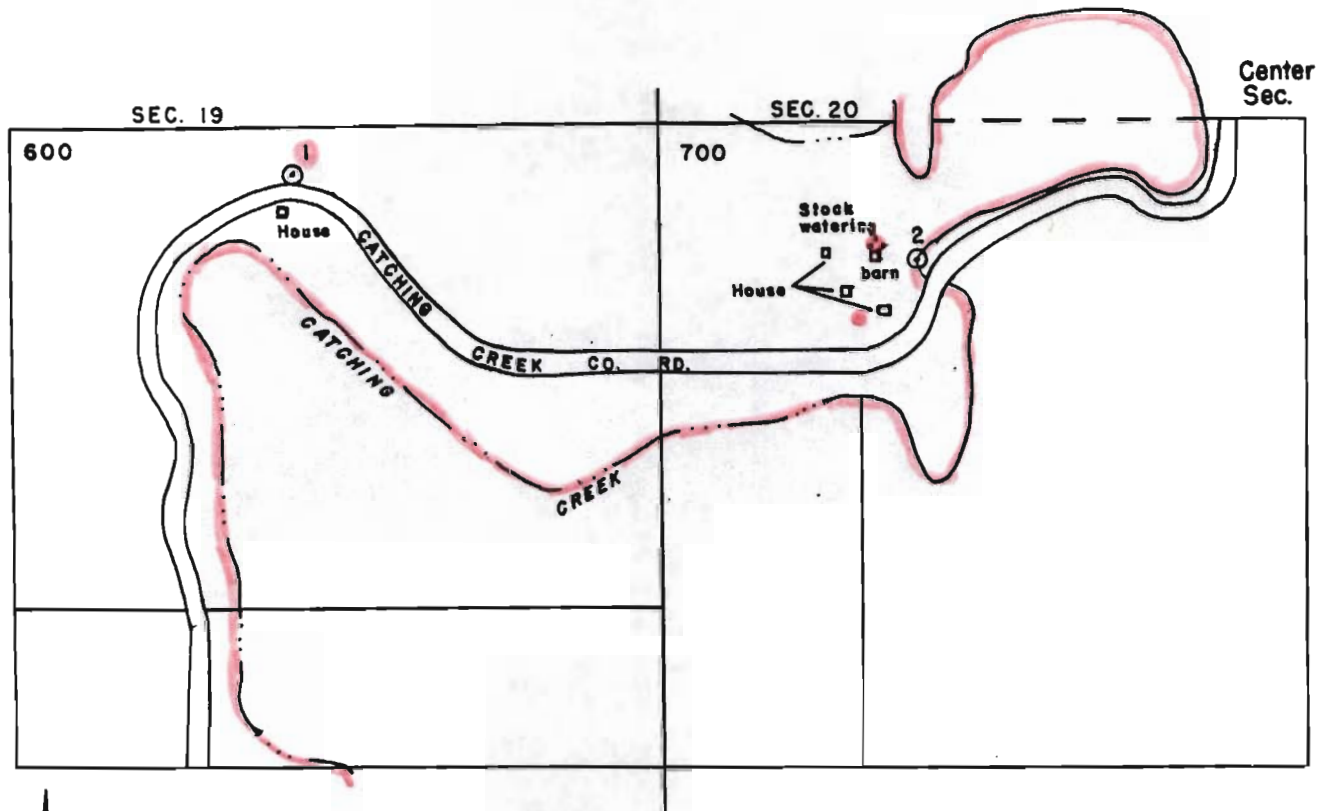
APPLICATION MAP
IN THE NAME OF J. A. DAVENPORT

SECTIONS 19, 20 T29S, R12W, W. M.

RECEIVED

DEC 30 1992


WATER RESOURCES DEPT
SALEM, OREGON



Point of diversion 1 is located N85°35'E a distance of 4133' from the center section.

Point of diversion 2 is located N68°59'E a distance of 1687' from the center section.

Scale: 1" = 800'



THE PURPOSE OF THIS MAP IS TO IDENTIFY THE LOCATION OF THE WATER RIGHT. IT IS NOT INTENDED TO PROVIDE INFORMATION RELATIVE TO THE LOCATION OF PROPERTY OWNERSHIP BOUNDARY LINES.

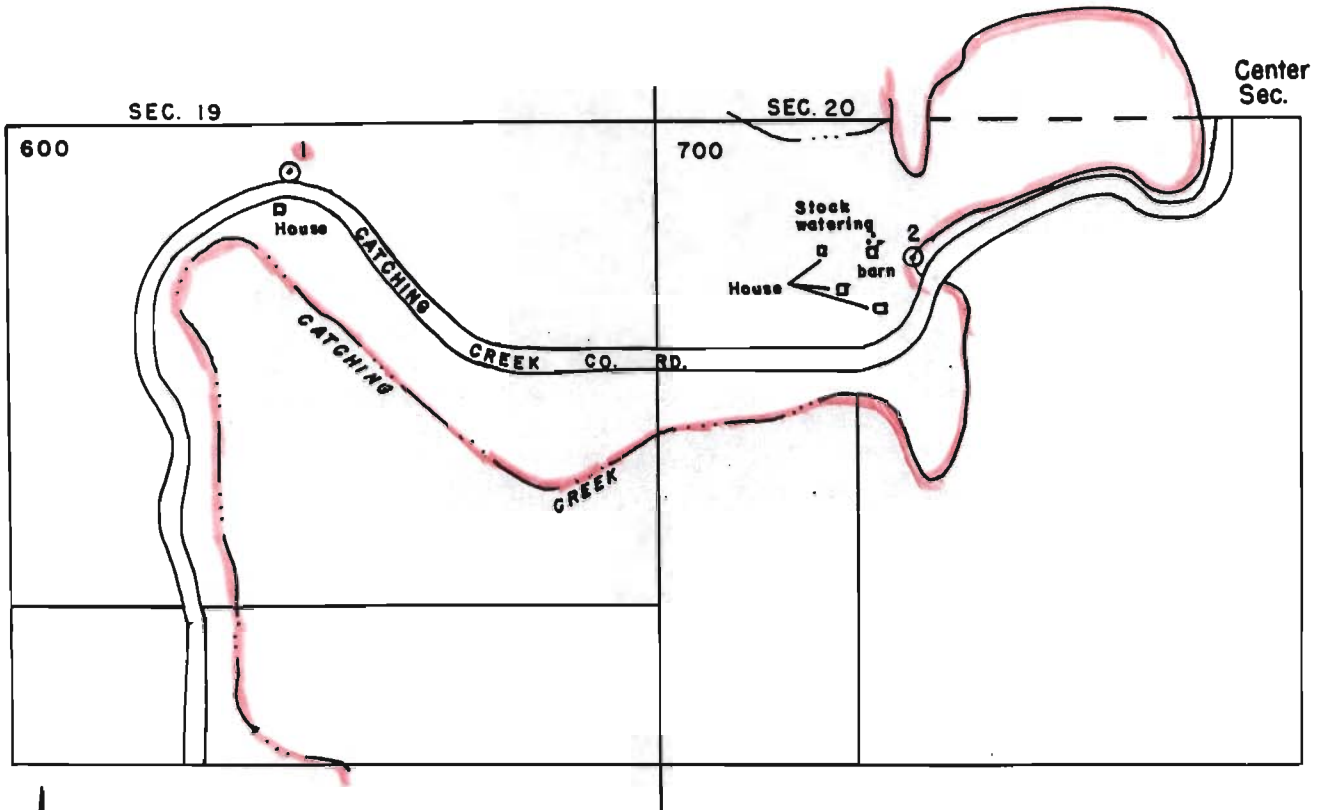
APPLICATION MAP
IN THE NAME OF J. A. DAVENPORT

SECTIONS 19, 20 T29S, R12W, W. M.

RECEIVED

DEC 30 1992

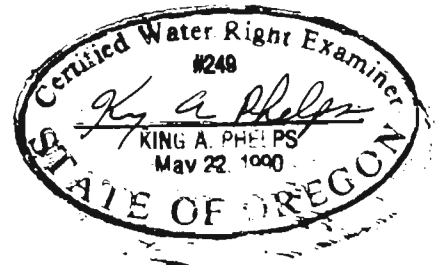
WATER RESOURCES DEPT.
SALEM, OREGON



Point of diversion 1 is located $N85^{\circ}35'E$ a distance of 4133' from the center section.

Point of diversion 2 is located $N68^{\circ}59'E$ a distance of 1687' from the center section.

Scale: 1" = 800'



THE PURPOSE OF THIS MAP IS TO IDENTIFY THE LOCATION OF THE WATER RIGHT. IT IS NOT INTENDED TO PROVIDE INFORMATION RELATIVE TO THE LOCATION OF PROPERTY OWNERSHIP BOUNDARY LINES.

Letters

RECEIVED

DEC 30 1992

WATER RESOURCES DEPT.
SALEM, OREGON

To Whom It May Concern,

My name is Joseph Albert Davenport. My grandfather bought land on lower Catching Creek in the year 1900. I was born in Grizzley Bluff, California, in 1905 and came with my mother in 1907 to join my father who by then lived on Catching Creek.

The land which I own (Sections 19, 20, 29 Township 29 Range 12) was bought from my grandfather by my aunt, DeEtte Slingsby. She was the owner from 1908-1919. In 1919, my parents, Bert and Amy Davenport became the owners. In 1928, my wife, Verna and I began dairy farming on the place. We raised five daughters to adulthood. They were all active in 4-H and took Jerseys and sheep to the county and state fairs.

I retired from milking cows in the late 1960's but continue to raise beef cattle and sheep. During the 1970's and 1980's my grandchildren had sheep, beef, dairy, swine and chickens as 4-H projects on my place. Since my grandfather bought the land in 1900 there has continually been livestock on the farm. The watering source has always been from Catching Creek.

Sometimes in the summers when the water would get low we would cart steaming water from the Lundy Cheese Factory. It would still be hot by the time we reached home and this water was used to wash our clothes.

I recall several wells being used for domestic water use. Later we used spring water. Today the spring supplies water for one dwelling nearby and is piped one-half mile to three more dwellings, all of which are on my property. However, my grandfather spoke of the spring being used as early as 1900 when he first moved here. The spring is located near the old wagon road. A tin cup was left hanging there and people stopped on their way to and from town to drink from the spring water. As a child I can remember folks stopping there as well.

Since 1900 well water and spring water have been used for domestic use and water from Catching Creek has been used for watering livestock.

J. A. Davenport

J. A. Davenport
Catching Creek, Myrtle Point
December 28, 1992


STATE OF OREGON,

County of Coos } ss.

BE IT REMEMBERED, That on this 28th day of December, 19 92
before me, the undersigned, a Notary Public in and for said County and State, personally appeared the within
named Joseph Albert Davenport

known to me to be the identical individual... described in and who executed the within instrument and
acknowledged to me that he executed the same freely and voluntarily.

IN TESTIMONY WHEREOF, I have hereunto set my hand and affixed
my official seal the day and year last above written.



Judy L. Baker
Notary Public for Oregon.
My Commission expires 8-29-94

POST CARD

PLACE STAMP
HERE

FORM 6 THE AMERICAN PRESS NEW YORK, CHICAGO, PHOENIX, ST. LOUIS, MO. PRINTED IN U.S.A.

A
Jan
from

THIS SPACE MAY BE USED FOR MESSAGE.

Thursday
Mr. Roll
Cypress

THIS SPACE FOR THE ADDRESS.

RECEIVED

DEC 30 1992

WATER RESOURCES DEPT.
SALEM, OREGON

Mrs. Verne Lundy entertained a group of ladies at her home last Thursday with an all-day quilting party and potluck luncheon, working on a quilt for Joan Davenport, small daughter of Mr. and Mrs. J. A. Davenport. Those present were Mesdames P. F. Bartlett, Rodney Davenport and Amy Marie and Bill, A. R. Davenport, Frank Larson and Linda Lou and Larry, J. A. Davenport and Jerrene and Joan, Chester Wilson, Florence Guerin, Chris Nelsen, Robert Ocheltree and Sharon, Lloyd Davenport and Shirley, J. W. Hall, J. T. Hunt and Darlene and the hostess, Mrs. Lundy.

Friendly Neighbors Host Harvest Supper

The Friendly Neighbors club members and their families of the Catching Creek district enjoyed their annual Harvest dinner Saturday night November 13th at the home of Mr. and Mrs. J.A. Davenport. The dinner was served buffet style to Mr. and Mrs. Carl Bushnell, Keith Bushnell, Mrs. P.F. Bartlett, Mr. and Mrs. George King, Charles King, Mr. and Mrs. James Luhrs, Paul Luhrs, Mr. and Mrs. Lucky Miller and Pam, Harold Reiser, Mr. and Mrs. A.R. Davenport, Mr. and Mrs. Roy Gross and family, Mr. and Mrs. Albert Cupinski, Mr. and Mrs. J.A. Davenport.

Pinochle was the diversion of the evening, with prizes going to Mrs. A.R. Davenport and Mr. Miller for high score; Mr. and Mrs. James Luhrs, low, and traveling award to Mrs. J.A. Davenport and George King.

Midnight refreshments were served to complete this annual event.

RECEIVED

DEC 30 1992

WATER RESOURCES DEPT.
SALEM, OREGON

Dec. 18th, 92

To whom it may concern:

This is to state that I am the granddaughter of Henry Clark Williams + Martha May Williams, who came to Coos Co. in 1873, when my mother was eleven years of age, and settled on Catching Creek, a few miles S. W. of Myrtle Point, Or. He homesteaded property adjoining the Dan Giles farm, and the Williams children and the Giles children grew up as neighbors and friends.

In all these years, water from Catching Cr. was used for household + stock watering.

In 1900, a group of dairy-farmers from Humboldt County in Northern California, came to

the Myrtle Point area, looking for dairy farms. One of this group was "Bert" Davenport. He purchased the Dan Giles farm, and moved his wife, Amy, and their children to said farm, and started his dairy.

I attended high school in Myrtle Point from 1920 - 1924. Albert Davenport, oldest son of the family, was in my class and attended only part of the four years, as he had to stay home to help his father run the dairy. This happened to many of our farm boys at that time in history.

When I started to attend the Methodist Church in Myrtle Point in 1933 + 34, I became acquainted with Amy Davenport, Albert's mother. We were good friends as long as she lived. I have attended many meetings and church picnics at the Daven-

port Grove, bordering Catching Creek. This Creek was and is the main source of water for the milk cows.

When "Best" and Amy retired, they still resided on the farm. Albert and his wife, Verna, who was also a schoolmate of mine, took over the farm and changed the operation from a dairy to a sheep ranch, and their daughters were very active in 4-H sheep clubs.

Verna died a number of years ago. Several of their daughters have homes on or near the ranch.

Albert has developed springs and a well, but has always used the Catching Creek water for his livestock. He is still taking care of his sheep.

Signed:

Nellie Palmer

Close friend.


STATE OF OREGON,

County of Coo } ss.

BE IT REMEMBERED, That on this 18th day of December, 1992,
before me, the undersigned, a Notary Public in and for said County and State, personally appeared the within
named Nellie Palmer

known to me to be the identical individual..... described in and who executed the within instrument and
acknowledged to me that she..... executed the same freely and voluntarily.

IN TESTIMONY WHEREOF, I have hereunto set my hand and affixed
my official seal the day and year last above written.



Lela H. Henson
Notary Public for Oregon.
My Commission expires 7-4-95

THIS INDENTURE WITNESSETH, That A. R. DAVENPORT and AMY DAVENPORT, husband and wife

for the consideration of the sum of TEN AND NO/100 - - - - - DOLLARS to them paid, have bargained and sold and by these presents do bargain, sell and convey unto JOSEPH A. DAVENPORT and VERNA DAVENPORT, husband and wife,

the following described premises, to-wit: Begin in the center of Catching Creek, at a point on the quarter section line about 5.75 chains West of the center of Section 20, Township 29 South of Range 12 West of the Willamette Meridian; run thence in a Northwesterly direction and then in a Southwesterly direction along the center of said creek to where it again crosses the above described quarter section line; thence West along said line 56 chains, more or less, to the center of Section 19; thence South 30 chains, more or less, along the quarter section line to a post marked C.S.; thence East 40 chains, more or less, through the center of the South half of the Southeast quarter of Section 19 to a post marked C.S.; thence South 10 chains, more or less, along the Section line to the corner of Sections 19, 20, 29 and 30; thence East 12 chains; thence North 21.50 chains, more or less, to the center of Catching Creek; thence along the center of said creek down stream to the place of beginning, containing 64.07 acres of bottom land, more or less, and 130.12 acres of hill land, more or less, making a total of 194.19 acres, more or less, Coos County, Oregon,

together with all tenements, hereditaments and appurtenances thereunto belonging, and also all their estate, right, title and interest in and to the same. TO HAVE AND TO HOLD the said premises, unto the said Joseph A. Davenport and Verna Davenport, husband and wife, their

Heirs and Assigns forever. And we the said Grantors do hereby covenant to and with the said Grantees, their Heirs and Assigns that we are lawfully seized in fee simple of said premises; that said premises are free from all incumbrances and that we will, and our heirs, executors and administrators shall warrant and forever defend the same from all lawful claims whatsoever.


In Witness Whereof we have hereunto set our hand and seal this 20th day of February, 1951.

Amy Davenport (Seal)
A. R. Davenport (Seal)

STATE OF OREGON }
COUNTY OF COOS } ss.

On this, the 20th day of February, 1951, personally came before me, the undersigned, a Notary Public in and for said county and state, the within named A. R. DAVENPORT and AMY DAVENPORT, husband and wife, to me personally known to be the identical person described in and who executed the within instrument, and acknowledged to me that they executed the same freely and voluntarily for the uses and purpose herein named.

Witness my hand and Notarial Seal this 20th day of February, 1951.



Jack Adams
Notary Public for Oregon

WARRANTY DEED

FROM

A. R. DAVENPORT et ux

TO

JOSEPH A. DAVENPORT et ux

RECEIVED

DEC 30 1992

LAND RESOURCES DEPT.
SALEM, OREGON

State of Oregon }
County of Coos }

I certify that the within instrument

of writing was received for record on

the 20th day of FEB 21 1951

at 1:35 o'clock PM and recorded on

page 477 in Book 206

Records of Deeds of said county

By Virginia Landman

County Clerk

Deputy

By Ester M. P

Notary


58562-4

58562

THIS INDENTURE TNESSETH, That A. R. DAVENPORT and AMY DAVENPORT, husband and wife

for the consideration of the sum of TEN AND NO/100 - - - - - DOLLARS to them paid, have bargained and sold and by these presents do bargain, sell and convey unto JOSEPH A. DAVENPORT and VERNA DAVENPORT, husband and wife,

the following described premises, to-wit: Begin in the center of Catching Creek, at a point on the quarter section line about 5.75 chains West of the center of Section 20, Township 29 South of Range 12 West of the Willamette Meridian; run thence in a Northwesterly direction and then in a Southwesterly direction along the center of said creek to where it again crosses the above described quarter section line; thence West along said line 56 chains, more or less, to the center of Section 19; thence South 30 chains, more or less, along the quarter section line to a post marked C.S.; thence East 40 chains, more or less, through the center of the South half of the Southeast quarter of Section 19 to a post marked C.S.; thence South 10 chains, more or less, along the Section line to the corner of Sections 19, 20, 29 and 30; thence East 12 chains; thence North 21.50 chains, more or less, to the center of Catching Creek; thence along the center of said creek down stream to the place of beginning, containing 64.07 acres of bottom land, more or less, and 130.12 acres of hill land, more or less, making a total of 194.19 acres, more or less, Coos County, Oregon,



together with all tenements, hereditaments and appurtenances thereunto belonging, and also all their estate, right, title and interest in and to the same. TO HAVE AND TO HOLD the said premises, unto the said Joseph A. Davenport and Verna Davenport, husband and wife, their

Heirs and Assigns forever. And we the said Grantors do hereby covenant to and with the said Grantees, their Heirs and Assigns that we are lawfully seized in fee simple of said premises; that said premises are free from all incumbrances and that we will, and our heirs, executors and administrators shall warrant and forever defend the same from all lawful claims whatsoever.


In Witness Whereof we have hereunto set our hand and seal this 20th day of February, 1951.

Amy Davenport (Seal)
A. R. Davenport (Seal)

STATE OF OREGON }
COUNTY OF COOS } ss.

On this, the 20th day of February, 1951, personally came before me, the undersigned, a Notary Public in and for said county and state, the within named A. R. DAVENPORT and AMY DAVENPORT, husband and wife, to me personally known to be the identical person described in and who executed the within instrument, and acknowledged to me that they executed the same freely and voluntarily for the uses and purpose herein named.

Witness my hand and Notarial Seal this 20th day of February, 1951.



Jack Adams
Notary Public for Oregon

WARRANTY DEED

FROM
A. R. DAVENPORT et ux
TO
JOSEPH A. DAVENPORT et ux

State of Oregon }
County of Coos } ss.

I certify that the within instrument of writing was received for record on the 21 day of FEB 21 1951 at 1:35 o'clock PM and recorded on page 47 in Book 206 Records of Deeds of said county

Virginia B. Adams
County Clerk
By *Estee M. P.*
Deputy

58562 of 13

RECEIVED

DEC 30 1992

WATER RESOURCES DEPT.
SALEM, OREGON

STATE OF OREGON }
COUNTY OF COOS } ss.

On this, the 20th day of April, 1935 personally came before me, the undersigned, a Notary Public in and for said county and state, the within-named **George D. Hall and Iva Hall, his wife,**

to me personally known to be the identical persons described in and who executed the within instrument, and acknowledged to me that they executed the same freely and voluntarily for the uses and purposes therein named.

Witness my hand Notarial Seal this 20th day of April, 1935.

B. C. Roberts

Notary Public for Oregon.

My commission expires July 6, 1936.

WARRANTY DEED

FROM

George D. Hall et ux

TO

J. Albert Davenport et ux

14180 ✓

47X1

State of Oregon }
County of Coos } ss.

I certify that the within instrument

of writing was received for record on the 24 day of April 1936 at 10 o'clock am and recorded on page 511, in Book 125

Record of Deeds of said County.

County Clerk

By

Deputy

Handwritten signatures and names: M. C. Roberts, J. Albert Davenport, Myrtle Hunt

57749

RECEIVED
DEC 30 1992

WATER RESOURCES DEPT.
SALEM, OREGON

THIS INDENTURE WITNESSETH, That **George D. Hall and Iva Hall, his wife**, his wife

..... for the consideration of the sum
of Sixty DOLLARS.

to **them** paid, have bargained and sold and by these presence do bargain, sell and convey unto
J. Albert Davenport and Verna M. Davenport, husband and wife,
the following described premises, to-wit:

The Notheast quarter of the Northwest quarter of Section
29 in Township 29 South, Range 12 West of the Willamette
Meridian, in Coos County, Oregon,

together with all the tenements, hereditaments and appurtenances thereunto belonging, and also all **their**
estate, right, title and interest in and to the same, including dower and claim of dower.

TO HAVE AND TO HOLD the said premises, unto the said **J. Albert Davenport and Verna M.**
Davenport, their Heirs and Assigns forever.

And the said **George D. Hall and Iva Hall** do hereby covenant
to and with the said **J. Albert Davenport and Verna M. Davenport,** their Heirs and Assigns
that **they are** lawfully seized in fee simple of said premises; that said premises are free from all incumbrances
and that **they** will, and **their** heirs, executors and administrators shall warrant and forever defend
the same from all lawful claims whatsoever.

In Witness Whereof **We** have hereunto set **our** hands and seal **at** this 20th day of April, 1935
Signed, Sealed and Delivered
in the Presence of

.....
.....
.....
.....

George D. Hall (Seal)
Iva Hall (Seal)
..... (Seal)
..... (Seal)

RECEIVED

DEC 30 1992

WATER RESOURCES DEPT.
SALEM, OREGON

STATE OF OREGON }
COUNTY OF COOS } ss.

On this, the 20th day of April, 1935 personally came before me, the undersigned, a Notary Public in and for said county and state, the within-named **George D. Hall and Iva Hall, his wife,**

to me personally known to be the identical persons described in and who executed the within instrument, and acknowledged to me that they executed the same freely and voluntarily for the uses and purposes therein named.

Witness my hand Notarial Seal this 20th day of April, 1935.

B. C. Roberts

Notary Public for Oregon.

My commission expires July 6, 1936.

WARRANTY DEED

FROM

George D. Hall et ux

TO

J. Albert Davenport et ux

14180 ✓

4748

State of Oregon }
County of Coos } ss.

I certify that the within instrument of writing was received for record on the 24 day of April 1936 at 10 o'clock AM and recorded on page 511, in Book 125

Record of Deeds of said County.

County Clerk

By *[Signature]*
Deputy

[Signature]
[Signature]
Myrtle Hunt

57749

RECEIVED
DEC 30 1992

WALTON RESOURCES DEPT.
SALEM, OREGON

THIS INDENTURE WITNESSETH, That Geore D. Hall and Iva Hall, his wife, for the consideration of the sum

of Sixty ----- DOLLARS,

to them paid, have bargained and sold and by these presence do bargain, sell and convey unto

J. Albert Davenport and Verna M. Davenport, husband and wife,
the following described premises, to-wit:

The Notheast quarter of the Northwest quarter of Section
29 in Township 29 South, Range 12 West of the Willamette
Meridian, in Coos County, Oregon,

together with all the tenements, hereditaments and appurtenances thereunto belonging, and also all their
estate, right, title and interest in and to the same, including dower and claim of dower.

TO HAVE AND TO HOLD the said premises, unto the said J. Albert Davenport and Verna M.
Davenport, their ----- Heirs and Assigns forever.

And the said George D. Hall and Iva Hall do hereby covenant
to and with the said J. Albert Davenport and Verna M. Davenport, their ----- Heirs and Assigns
that they are lawfully seized in fee simple of said premises; that said premises are free from all incumbrances
and that they will, and their heirs, executors and administrators shall warrant and forever defend
the same from all lawful claims whatsoever.

In Witness Whereof We have hereunto set our hands and seal this 20th day of April, 1935

Signed, Sealed and Delivered
in the Presence of


George D. Hall (Seal)
Iva Hall (Seal)
----- (Seal)
----- (Seal)

Abstracts

RECEIVED

DEC 30 1992

WATER RESOURCES DEPT.
SALEM, OREGON



Abstract of Title

TO THE FOLLOWING DESCRIBED REAL ESTATE

SITUATED IN COOS COUNTY, OREGON

The N.1/2 of S.E.1/4, N.1/2 of S.1/2 of
S.E.1/4 of Section 19, the S.W.1/4 of
Section 20, the W.1/2 of N.W.1/4 of Sec-
tion 29, And Parcel in the S.1/2 of Sec-
tion 20, in Township 29 South of Range
12 West of Willamette Meridian.

LOAN NO. _____
ABSTRACT _____
TITLE POLICY _____
THE FEDERAL LAND BANK
OF SPOKANE

FEDERAL LAND BANK OF SPOKANE	
DISTRICT NO. 12	
APPLICATION NO.	37280
APPLICANT	<i>Larry J. Davenport</i>
	<i>Middle Point</i>
N. F. L. A. STATE OF <i>Ore.</i>	
TO ABSTRACTOR: DO NOT REMOVE THIS SLIP	
DATE FIRST REC'D	RECEIVED FROM
	<i>See back</i>

Book 19, page 464.

No.1.

P A T E N T.

Dated Dec.16,1873.

Recorded June 27,1890.

United States

to

John Gordon.

Granted,-"The south east quarter of section nineteen in township twenty nine south of range twelve west, in the district of lands subject to sale at Roseburg,Oregon, containing one hundred and sixty acres."

Location of Agricultural College Script No.366 in favor of the state of Arkansas.

(Signed and sealed.)

General Land Office records, Vol.139, page 154.

RECEIVED

DEC 30 1992

WATER RESOURCES DEPT.
SALEM, OREGON

Book 2, page 431.

No. 2.

WARRANTY DEED.

Dated March 22, 1873.

Recorded March 24, 1873.

John Gordon and
Susanna Gordon, his wife,
to
Daniel Giles.

Consideration \$500.

Bargain, sell and convey,—"The south east quarter of section
nineteen in township twenty nine south of range twelve west,
containing one hundred and sixty acres, more or less."

Covenants of seizin, against incumbrances and of warranty.

(Signed and sealed.)

Witnesses, John W. Caldwell, W.S. Hall.

Acknowledged in Coos county, Oregon, March 22, 1873, before
K.K. Caldwell, Justice of the Peace.

RECEIVED

DEC 30 1992

WATER RESOURCES DEPT.
SALEM, OREGON

M O R T G A G E .

Dated June 4,1879.

Recorded Aug.9,1879.

Daniel Giles

to

C.Lehnherr.

Bargain,sell and quit-claim,-"The south east quarter of section nineteen in township twenty nine south of range twelve west, containing one hundred and sixty acres,more or less."

For the security of the payment of a promissory note for \$200, in two years, with interest at 1% per month, payable semi annually.

(Signed and sealed.)

Witnesses, A.W.Border, F.P.Hermann.

Acknowledged in Coos county, Oregon, June 4,1879, before E.Bender, Notary Public. (Seal)

On the margin of the record is endorsed: "This is to certify that the within mortgage is satisfied in full, this 23d day . December,1882.

(Signed) C.Lehnherr.

Attest: Alex Stauff, Co.Clk."

RECEIVED

DEC 30 1992

WATER RESOURCES DEPT.
SALEM, OREGON

Daniel Giles

Dated March 8, 1880.

to

Recorded March 19, 1880.

Aaron Hoover.

Bargain, sell and quit-claim,—"The south east quarter of section 19 in township 29 S., range 12 west, containing 160 acres and located in Coos county, Oregon."

For the security of the payment of a promissory note for \$200, in two years, with interest at 1% per month.

(Signed and sealed.)

Witnesses, A.W.Border, George Willan.

Acknowledged in Coos county, Oregon, March 8, 1880, before E.Bender, Notary Public. (Seal)

Satisfaction recorded in Book 3, page 170, March 17, 1882.

Book 3, page 170.

No.5.

SATISFACTION OF MORTGAGE.

Christina Hoover, Administratrix of

Dated March 13, 1882.

Aaron Hoover, deceased,

Recorded March 17, 1882.

to

Daniel Giles.

Certifies and declares that the mortgage, bearing date March 8, 1880, on the S.E.1/4 of Sec.19 in township 29 S., R.12 west, containing 160 acres in Coos county, Oregon, recorded in the office of the county clerk of the county of Coos, in Book No.2 of mortgages, on page 562, on March 19, 1880, together with the debt thereby secured, is fully paid, satisfied and discharged.

(Signed and sealed.)

Witnesses, Asa Myers, David Barklow.

Acknowledged in Coos county, Oregon, March 13, 1882, before Aug H.Schroeder, Justice of the Peace, Hall's Prairie Precinct.

Dani. Giles and
Nannie H. Giles, his wife,

Filed May 24, 1884.
Recorded May 26, 1884.

to
State of Oregon.

Grant, bargain, sell and convey, - "The south east quarter of section nineteen, township twenty nine south, range twelve west, containing 160 acres."

To secure the payment of \$500, in accordance with a promissory note, borrowed on account of the irreducible school fund.

(Signed and sealed.)

Witnesses, E. Bender, P.A. Decker.

Acknowledged in Coos county, Oregon, May 24, 1884, before E. Bender, Notary Public. (Seal)

Satisfaction recorded in Book 7, page 158, Aug. 1, 1888.

+++++

Book 7, page 158.

No. 7.

SATISFACTION OF MORTGAGE.

State of Oregon

Dated July 30, 1888.

to

Recorded Aug. 1, 1888.

Daniel Giles and wife.

The Board of Commissioners for the sale of school and university lands, and for the investment of the funds arising therefrom, of the state of Oregon, certify that they have received full and complete satisfaction of the mortgage executed May 24, 1884, to secure \$500, and recorded May 26, 1884, on page 42 of Book 4 of record of mortgages for Coos county, in the state of Oregon, and they acknowledge satisfaction in full of said mortgage.

(Signed) Sylvester Pennoyer, Governor.

(Seal) Geo. W. McBride, Secretary of State.

G. W. Webb, State Treasurer.

Book 2, page 323.

No. 8.

P A T E N T.

Dated May 1, 1869.

Recorded Jan. 21, 1873.

United States

to

Daniel Giles.

Certificate No. 1958.

Give and grant,—"The south west quarter of section twenty in township twenty nine south of range twelve west, in the district of lands subject to sale at Roseburg, Oregon, containing one hundred and sixty acres."

(Signed, department seal not of record.)

General Land Office records, Vol. 4, page 250.

RECEIVED

DEC 30 1992

WATER RESOURCES DEPT.
SALEM, OREGON

Book 2, page 333 of Deeds.

No. 9.

M O R T G A G E.

Dated Jan. 11, 1873.

Recorded Jan. 17, 1873.

Daniel Giles and
America A. Giles, his wife,

to

State of Oregon.

Bargain, sell and convey,—"The south west quarter of Sec. 20,
township 29 S. of range 12 west, subject to sale at Roseburg,
Oregon, containing one hundred and sixty acres."

To secure the payment of \$225, in accordance with a promis-
sory note dated Jan. 7, 1872, borrowed on account of the irre-
ducible school fund.

(Signed and sealed.)

Witnesses, M.S. Wright, J.G. Wright.

Acknowledged in Coos county, Oregon, January 11, 1873, before
K.K. Caldwell, Justice of the Peace.

(Not satisfied of record.)

RECEIVED

DEC 30 1992

WATER RESOURCES DEPT.
SALEM, OREGON

10/21/80

M O R T G A G E.

Dated Jan. 7, 1874.

Recorded Jan. 15, 1874.

Daniel Giles and
America A. Giles, his wife,
to
State of Oregon.

Bargain, sell and convey,—"The south west quarter of section twenty, township twenty nine south of range twelve west, and subject to sale at Roseburg, Ogn., containing one hundred and sixty acres."

To secure the payment of \$100, in accordance with a promissory note, borrowed on account of the irreducible school fund.

(Signed and sealed.)

Witnesses, Oscar Reed, John Rimmer.

Acknowledged in Coos county, Oregon, January 7, 1874, before W.H. Nosler, Justice of the Peace, Coquille Precinct.

(Not satisfied of record)

RECEIVED

DEC 30 1992

WATER RESOURCES DEPT.
SALEM, OREGON

M O R T G A G E.

Dated July 19, 1887.

Recorded July 26, 1887.

Daniel Giles and
Nannie H. Giles, his wife,

to

State of Oregon.

Grant, bargain, sell and convey,—"The south west quarter of section twenty, township twenty nine south of range twelve west of Willamette meridian, containing 160 acres."

To secure the payment of \$800, in accordance with a promissory note, borrowed on account of the irreducible school fund.

(Signed and sealed.)

Witnesses, J.M. Wise, E. Bender.

Acknowledged in Coos county, Oregon, July 19, 1887, before
E. Bender, Notary Public. (Seal)

(Not satisfied of record.)

RECEIVED

DEC 30 1992

WATER RESOURCES-DEPT.
SALEM, OREGON

REC'D
12/30/92

P A T E N T.

Dated Feb.20,1877.

Recorded Nov.20,1892.

United States

to

Washington P.Hermann.

Certificate No.4403.

Give and grant,-"The west half of the north west quarter of section twenty nine, and the north half of the north east quarter of section thirty in township twenty nine south of range twelve west, in the district of lands subject to sale at Roseburg, Oregon, containing one hundred and sixty acres."

(Signed and sealed.)

General Land Office records, Vol.9, page 155.

RECEIVED

DEC 30 1992

WATER RESOURCES DEPT.
SALEM, OREGON

M O R T G A G E

W.P.Herman and
Nancy C.Herman,his wife,
to

Dated October 16,1876.
Recorded March 10,1882.

Richard Haughton.

Bargain,sell and convey,-"The west half of the north west quarter of section 29 in township 29 south of range 12 west, and containing eighty acres, being situated in Coos Co.,Oregon."

To secure the payment of a promissory note of \$200, on or before 2 1/2 years, with interest at 12% per annum, payable annually. (Signed and sealed.)

Witnesses, C.M.Hermann, Elizabeth Hermann.

Acknowledged in Coos county,Oregon,October 16,1882, before Henry Schroeder,Sen.,Justice of the Peace.

Satisfaction recorded in Book 5, page 219, July 9,1884.

Book 5, page 219.

No.14.

SATISFACTION OF MORTGAGE.

Richard Haughton
to
W.P.Hermann and wife.

Dated June 21,1884.
Recorded July 9,1884.

Certifies and declares that the mortgage, bearing date Oct. 16,1876, upon west half of north west quarter of Sec.29 in township 29 south of range 12 west, containing 80 acres, in Coos Co.,Oregon, recorded in the office of the county recorder of Coos county,Oregon, in Book 3 of mortgages on page 169, March 10,1882, is fully paid, satisfied and discharged.

(Signed and sealed.)

Witnesses, Peter Hickey, E.Bender.

Acknowledged in Coos county, Oregon, June 21,1884, before E.Bender, Notary Public. (Seal)

WARRANTY DEED.

Dated Nov. 6, 1886.

Recorded Nov. 8, 1886.

W.P.Hermann and
Carrie N.Hermann, his wife,
to
Daniel Giles.

Consideration \$150.

Grant, bargain, sell and convey,—"The west half of the north west quarter of section twenty nine, township twenty nine S. of range 12 west, Will. Mer., containing 80 acres in Coos county, Oregon."

Covenants of seizin, against incumbrances and of warranty.

(Signed and sealed.)

Witnesses, Ernest W.Hermann, O.T.Bender.

Acknowledged in Coos county, Oregon, November 6, 1886, before
E.Bender, Notary Public. (Seal)

RECEIVED

DEC 30 1992

WATER RESOURCES DEPT.
SALEM, OREGON

M O R T G A G E.

Dated May 27, 1890.

Recorded May 30, 1890.

Daniel Giles and
I.H.Giles, his wife,
to
Patrick Flanagan.

Bargain, sell and quit-claim,—"The south east quarter of section nineteen, and south west quarter of section twenty, all in township twenty nine south of range twelve west of the Willamette meridian, and containing 320 acres, also the west half of the north west quarter of section twenty nine, township twenty nine south of range twelve west of Willamette meridian, and containing 80 acres, all in Coos county, Oregon, saving and excepting the S.1/2 of S.1/2 of S.E.1/4 of Sec.19, aforesaid, containing 40 acres."

For the security of the payment of a promissory note for \$2000, in two years, with interest at 8% per annum, payable annually. Attorney fee provided.

(Signed and sealed.)

Witnesses, E.Bender, F.P.Hermann.

Acknowledged in Coos county, Oregon, May 27, 1890, before Edward Bender, Notary Public for Oregon. (Seal)

On the margin of the record is endorsed: "Full payment and satisfaction of the within note and mortgage hereby acknowledged this 14th day of October A.D. 1892.

(Signed) P.Flanagan.

Attest: J.J.Stanley, County Clerk.

By J.J.Lamb, Deputy."

5/17/90

Daniel Giles and

Dated Sept.1,1892.

Indiana H.Giles, his wife,

Recorded Sept.9,1892.

to

State of Oregon.

Grant, bargain, sell and convey, - "The north half of south east quarter and north half of south half of south east quarter of section nineteen, south west quarter of section twenty, all in township twenty nine south, range twelve west of the Willamette meridian, situate in Coos county, and containing 360 acres."

To secure the payment of \$3000, borrowed on account of the University Fund.

(Signed and sealed.)

Witnesses, E.Render, F.P.Hermann, J.M.Wise.

Acknowledged in Coos county, Oregon, September 1, 1892, before Edward Bender, Notary Public for Oregon. (Seal)

Satisfaction recorded in Book 18, page 274, Sept.6, 1901.

Book 18, page 274.

No.18.

SATISFACTION OF MORTGAGE.

State of Oregon

Dated Aug.24,1901.

to

Recorded Sept.6,1901.

Daniel Giles, et ux.

The State Land Board of the state of Oregon, certify that they have received full and complete satisfaction of the mortgage executed Sept.1,1892, to secure \$3000, and recorded Sept.9,1892 on page 128 of Book 4 of record of mortgages, for Coos county, in the state of Oregon, and they acknowledge satisfaction in full of said mortgage.

(Signed) T.T.Geer, Governor.

(Seal) F.I.Dunbar, Secretary of State.

Chas.S.Moore, State Treasurer.

Handwritten initials

Book 4, page 340.

No. 19.

P A T E N T.

Dated March 28, 1874.

Recorded Dec. 19, 1874.

United States

to

David Holland.

Granted,—"The north west quarter of section twenty in township twenty nine south of range twelve west, in the district of lands subject to sale at Roseburg, Oregon, containing one hundred and sixty acres."

Location of Bounty Land Warrant No. 71455 in favor of John Cloos, landsman, Ship Columbus, U.S. Navy, War with Mexico.

(Signed and sealed.)

General Land Office records, Vol. 674, page 15.

RECEIVED

DEC 30 1992

WATER RESOURCES DEPT.
SALEM, OREGON

WARRANTY DEED.

Dated Oct.22,1872.

Recorded Oct.24,1872.

David Holland and
Sarah Holland,his wife,
to
Valentine Gant.

Consideration \$1600.

Bargain,sell and convey,-"The north west quarter of section twenty in township twenty nine south of range twelve west, and lots number 1,2 & 3 of section 20, township 29 south of range 12 west, containing two hundred and sixty two & 10/100 acres, situated in Coos county, Oregon."

Covenants of seizin, against incumbrances and of warranty.

(Signed and sealed.)

Witnesses, M.M.Werden, A.Pershbaker.

Acknowledged in Coos county,Oregon,October 22,1872, before
Wm.A.Werden, Justice of the Peace.

RECEIVED

DEC 30 1992

WATER RESOURCES DEPT.
SALEM, OREGON

WARRANTY DEED.

Dated May 6, 1873.

Recorded May 6, 1873.

Valentine Gant

to

David Holland.

Consideration \$1600.

Bargain, sell and convey,—"The north west quarter of section twenty in township twenty nine south of range twelve west, and lots Nos. 1, 2 & 3 of section 20, township 29 south of range 12 west, containing in all two hundred and sixty two & 10/100 acres, situated in Coos county, Oregon."

Covenants of seizin, against incumbrances and of warranty.

(Signed and sealed.)

Witnesses, A.A. Skinner, W.H. Jackson.

Acknowledged in Coos county, Oregon, May 6, 1873, before
W.H. Jackson, County Clerk. (Seal)

RECEIVED

DEC 30 1992

WATER RESOURCES DEPT.
SALEM, OREGON

BOND FOR DEED.

Dated Oct. 23, 1882.

Recorded Oct. 24, 1882.

David Holland and
Sarah Holland, his wife,
to,
W.D. Wagner.

Bound in \$2400, to, on or before April 23, 1883, on payment of \$2400, \$2200 on or before April 23, 1883 with 10% interest, and the balance of \$200 by promissory note payable same date, with 10% interest, convey land in county of Coos and state of Oregon, and described as lots number one, two and three of section twenty in township twenty nine south of range twelve west, containing one hundred and two and 10/100 acres; also the north west quarter of section twenty in township twenty nine south of range twelve west, and containing one hundred and sixty acres of land.

(Signed and sealed.)

Witnesses, S.H. Hazard, W.H.S. Hyde.

Acknowledged in Coos county, Oregon, October 23, 1882, before W.H.S. Hyde, Justice of the Peace for the precinct of Marshfield.

RECEIVED

DEC 30 1992

WATER RESOURCES DEPT.
SALEM, OREGON

WARRANTY DEED.

Dated Dec. 18, 1882.

Recorded Dec. 23, 1882.

David Holland and
Sarah Holland, his wife,
to
William D. Wagner.

Consideration \$2500.

Bargain, sell and convey, - "The following described real estate situate in the county of Coos and state of Oregon, to-wit: The north west quarter and lots numbered one, two and three of section twenty in township twenty nine south of range twelve west of the Willamette meridian, containing two hundred and sixty two and 10/100 acres."

Covenants of seizin, right to convey, against incumbrances, for quiet possession and of warranty.

(Signed and sealed.)

Witnesses, P.C. Durgin, Wm. B. Curtis.

Acknowledged in Coos county, Oregon, December 18, 1882, before J.W. Bennett, Notary Public for Oregon. (Seal)

RECEIVED

DEC 30 1992

WATER RESOURCES DEPT.
SALEM, OREGON

William Daniel Wagoner, deceased. Case No. 155. 6-18

Verified petition of Mary E. Wagoner, filed Oct. 24, 1885, Represents, that William D. Wagoner died intestate, in the town of Statesville, Iredell Co., North Carolina, Sept. 26, 1884, and was at the time of his death an inhabitant of Coos county, Oregon. That he left an estate in Coos Co., Or., of the estimated value of \$5000, consisting of real and personal property. That the heirs of said deceased are the following named minor children of petitioner and said William Daniel Wagoner, deceased:-

✓ Susan Emeline Wagoner, age 16 years, Robert Edgar Wagoner, age 14, James Mathias Wagoner, age 11, Alice Louellen Wagoner, age 9, Lilly Catharine Wagoner, age 6, Elva Elizabeth Wagoner, age 4, Sarah Frances Wagoner, age 1. That petitioner is the widow of said William Daniel Wagoner, deceased. That he left no will.

Prays that Letters of Administration be granted to her.

Order appointing Mary E. Wagoner administratrix, and D. Giles, J. H. Matheny and M. P. Whittington appraisers, entered Nov. 7, 1885, in Book B, page 478.

Bond filed Nov. 5, 1885.

Inventory and appraisement filed Nov. 28, 1885. Lists: (with other described lands) The N.W. 4, and lots 1, 2 & 3 of Sec. 20, Tp. 29 S. of R. 12 W., containing 262.10 acres, valuation \$3500.

Proof of publication of Notice to creditors not with the files.

Final account filed March 8, 1887.

Order for hearing Final Account, and April 6, 1887, set for hearing, entered March 8, 1887 in Journal 3, page 92.

Proof of publication of notice of Final Settlement, filed April 6, 1887.

Order of Final Settlement entered April 7, 1887, in Journal 3, page 98. Recited:

RECEIVED

DEC 30 1992

WATER RESOURCES DEPT.
SALEM, OREGON

~~Upon the 8th day of March 1887, Mary v. Daniel Wagoner~~
E. Wagoner, administratrix of the estate of Daniel Wagoner, deceased, filed in this court her final account as such administratrix, and thereupon, on the 8th day of March 1887, this court duly made an order directing that notice be given as specified therein, and that Wednesday the 6th day of April 1887 of this term of court be and the same was by said order set apart as the day for the hearing of objections to such final account, and settlement thereof. That on the 6th day of April 1887 this matter was continued for hearing, and it appearing to the court by the affidavit of J.A. Dean, proprietor and publisher of the Coquille City Herald, a weekly newspaper published weekly at Coquille City, in Coos county, Oregon, that said notice was published in said newspaper, in all respects in accordance with law and the requirements of said order, and it further appearing to the court that the time for filing objections to the said final account has expired, and no objections have been filed thereto, and now the said administratrix by her attorney W. Sinclair, having applied to the court for a decree settling the said account, and the court being fully advised in the premises make the following decree:

It is therefore ordered, adjudged and decreed by the court that the said final account of said administratrix be and the same is hereby allowed and approved. That said administratrix be charged as stated in said account with the sum of \$28.92.

It is further ordered by the court that all the payments made by said administratrix as shown by her said final account whether the same was ordered by the court or not, and the same is hereby ratified and approved, and it is further ordered that said administratrix pay out of the funds in her hands the sum of \$16.20, to the clerk of this court, his fees due him for services in this matter, and that she also pay J.A. Dean, his bill of \$--- for publication of notice of final settlement, and

It is further ordered, adjudged and decreed by the court that the residue of the property of said estate remaining unappropriated and unexpended as appears from said inventory and final account, and all other property of said estate of every kind and description whatever, if any such there be, is hereby declared to be the joint property of the children of said W.

▷ Daniel Wagoner, viz: Susan Emaline Wagoner, Robert Edgar Wagoner, James Mathias Wagoner, Alice Louellen Wagoner, Lilly Catharine Wagoner, Eva Elizabeth Wagoner, Sarah Francis Wagoner, and that she take duplicate receipts for any money or personal property she may deliver to the persons above named and file one of said receipts in this court, and retain one of each receipts herself, and that upon a compliance with conditions of this order she be discharged from the administration of said estate and her bondsmen exonerated from any liability on her undertaking as such administratrix."

In the Matter of the Guardianship of In the County Court
Robert Wagner, Tice Wagner, Ella of the State of Oregon
Wagner, Lillie Wagner, Lizzie Wagner, for the County of Coos.
and Sarah Wagner, minors. Case No.224.

Verified petition of E.W.Hermann for appointment of guardian, filed March 31,1890. Shows: That the above named minors are residents and inhabitants of Coos Co.,Or.,and have an estate therein consisting of real and personal property of the probable value of \$3000; that Robert Wagner is of the age of 18 years; that Tice Wagner is of the age of 15 years; that Ella Wagner is of the age of 13 years; that Lillie Wagner is of the age of 11 years; that Lizzie Wagner is of the age of 8 years; that Sarah Wagner is of the age of 6 years; that both of the parents of said minors are dead, and have no legally appointed or acting guardian, and it is convenient and necessary that there be a guardian appointed for all said minors, to care for the maintenance,nurture and education of said minors, and the management of their estate; that petitioner is a resident of said county, over the age of 21 years, a brother in law by marriage of said minors, and that it is the wish of said minors and their near relatives that petitioner be appointed guardian of the persons and estates of said minors.

Prays that he be appointed such guardian.

Order appointing E.W.Hermann guardian, and John Berry, Oscar Reed and Wm.Rich appraisers, entered March 31,1890.

Bond filed March 31,1890.

Inventory and appraisalment filed April 11,1890. Lists- N.W.1/4 and lots 1,2 & 3 of Sec.20,T.29 S.R.12 W.,80 acres of hill land at \$480, 12 acres of cleared bottom land at \$900 and 170.10 acres of uncleared bottom land at \$5100. Personal property listed at \$480.25.

Verified petition of guardian for license to sell real property. filed July 7,1890. Shows. that said minors have no estate

RECEIVED
DEC 30 1992
WATER RESOURCES DEPT.
SALEM, OREGON

or income except the real estate described in inventory
the income said minors is insufficient to maintain them;
that it is necessary that a portion of the real estate hereinafter described be sold and the proceeds applied for the maintenance, nurture and education of said wards; that the land is detached from the main portion of the real estate of said wards, is unimproved and brings no income, and is described as follows: Commencing at a point where the line running east and west through the center of section 20 in township 29 south of range 12 west of the Willamette meridian crosses Catching creek, thence following the left bank of Catching creek to said line running east and west through said section 20, thence east to the place of beginning, and containing 4 acres, more or less.

Prays for license to sell said land.

Order for citation, and appointing Sept. 1, 1890 for hearing, entered July 8, 1900, in Journal 3, page 408.

Citation issued Aug. 6, 1890, and filed Aug. 27, 1890, with the sheriff's return of personal service in Coos Co., Or., Aug. 16 and 18, 1890, on Robert Wagner, Tice Wagner, Ella Wagner, Lillie Wagner, Lizzie Wagner and Sarah Wagner.

Order of Sale entered Sept. 2, 1890 in Journal 3, page 440.

Recited: "This court having at the July term 1890 thereof, upon a hearing of a petition, made an order citing said minors, the next of kin of said minors and all other persons interested in the real estate in said petition described, and hereinafter set forth to appear at this court on the first day of September 1890 and show cause if any, why a license should not be granted to said guardian to sell said real estate. And it appearing from the return of the sheriff of Coos county, Oregon, made on said citation that the same was duly served as by law required and that due and legal service has been made of said citation as in said order and by law required, and that the time for objections to be made to granting said license to sell said real estate has expired, and that no objections have been made or filed to the same, and said minors appearing at this time by their general guardian, E. H. Hermann, who in open court says he has examined the proceedings herein had, and that there is no objections to be made why said order and license for sale of the hereinafter described property should not be made. It is therefore ordered that a license issue to said Ernest W. Hermann, guardian as aforesaid, to sell the following described real estate, situated in Coos county, Oregon, to-wit: Beginning at a cedar post marked E. H. on left bank of Catching creek, from which a maple tree 20 inches in diameter, marked E. H. bears S. 61 1/4 W. 33 feet, a myrtle tree 3 feet in diameter marked E. H.

bears N.63 1/4 W.35 feet, the above a
distance 3 feet west of the interior
section 20, township 29 south of range 12 west of Willamette
meridian, thence west 1013 feet to a cedar post marked E.H. on
left bank of Catching creek, thence up the left bank of Catching
creek as follows, to-wit: N.12 40'W.100 feet, thence N.35 30'
E.335 feet, thence N.86 25'E.174 feet, thence N.80 5'E.272 feet,
thence S.83 55'W.172 feet, thence S.52 55'E.119 feet, thence S.
26 10'E.156 feet, thence S.30 40'E.186 feet to place of begin-
ning, and containing 6.14 acres of land, more or less, the same
being the land described in said petition and citation. It
is further ordered that place of sale of said real property
be on the property itself, and that said sale be for cash,
and that at making such sale said guardian take the oath re-
quired by law, and that he enter into an undertaking in the
sum of \$400 with one or more sureties to be approved by this
court, with conditions to sell said real property in the manner
prescribed by law for the sale of real estate by executors
and administrators, and to account for the proceeds of such
sales in the manner provided by law."

(Journal signed) D.L.Watson, County Judge.

Report of sale, with Affidavit of publication of notice of
sale, filed Dec.25,1890.

Order confirming sale entered April 7,1891,in Book 3,page 520.

Recited: "E.W.Hermann, the duly appointed, qualified and acting
guardian of the persons and estates of said minors, in pursu-
ance of and by virtue of an order of sale and license duly
issued out of this court on the 2nd day of September, 1890, di-
recting said guardian to sell the hereinafter described real
property, that said guardian made said sale as in said order
of sale and license directed, and returned into this court
his return, of such sale, which return was filed in this court
on the 25th day of December, 1890, and that by an omission of
this court said return was not acted upon at the January term
1891 of this court, and said return of sale now coming on regu-
larly to be heard, and this court finds that due and legal no-
tice was given as by law required, of the time and place fixed
for the sale of the hereinafter described real property, situated
in Coos county, Oregon, to-wit: (described as in order of sale)
and that in pursuance of said notice said guardian, on Monday,
the 6th day of October, 1890, at one o'clock in the afternoon
of said day on said premises, offered the same for sale at pub-
lic auction and outcry, and sold the same to Daniel Giles for
the sum of \$303.58, that being the highest price bid therefor,
and the amount so bid by the said Daniel Giles being a full,
fair and adequate consideration for said premises, and that an
amount exceeding the sum bid by said Daniel Giles could not
be had upon a resale. That said sale was in all respects fair
and regular and legally made and that due and legal notice
thereof was had, and no objections having been made to said
sale or application made by any person interested therein to
redeem the same, or any portion thereof. And the said guardian
and Daniel Giles the purchaser now ask that said sale be confirmed.

It is therefore considered, ordered and decreed that said
sale of said premises to said Daniel Giles be and the same is
hereby approved and in all respects fully confirmed.

It is further ordered that said guardian make, execute and
deliver to said Daniel Giles a good and sufficient deed of
said premises."

(Signed) D.L.Watson, County Judge.

D E E D.

E.W.Hermann, Guardian of the
 persons and estate of Robert L.
 Wagner, James M.or Tise Wagner,
 Ella Wagner, Lillie Wagner, Lizzie Wagner
 and Sarah Wagner, minor heirs of the estate
 of William D.Wagner, deceased,
 to
 Daniel Giles.

No 16
 Dated June 20, 1891.
 Recorded July 7, 1891.

RECEIVED

DEC 30 1992

WATER RESOURCES DEPT.
SALEM, OREGON

Recites, that where on Sept.1,1890, the county court of the state of Oregon, for the county of Coos, made an order of sale of lands of said minors, situated in Coos county, Oregon, described as follows: Beginning at a cedar post marked E.H.on the left bank of Catching creek, from which a maple tree 20 inches in diameter marked E.H.bears S.61 1/4° W.33 feet, a myrtle tree 3 feet in diameter marked E.H.bears N.63 1/4° W.35 feet (the above described cedar post is distant 456 feet west of the interior quarter section corner of section 20, township 29 south of range 12 west of Willamette meridian) thence west 1013 feet to a cedar post marked E.H.on left bank of Catching creek, thence up left bank of Catching creek as follows, to-wit: N. 12°40'W.100 feet, thence N.35°30'E.335 feet, thence N.86°25'E. 174 feet, thence N.80°5'E.272 feet, thence S.83°55'E.172 feet, thence S.52°55'E.119 feet, thence south 26°10'E.156 feet, thence south 30°40'E.186 feet to place of beginning, situated in Coos county, Oregon, and containing 6.14 acres, more or less, and which said order was on said day duly recorded in Book No.3 of Probate records of Coos county, Oregon, on page 440 thereof.

That by virtue of said order of sale, and in pursuance of legal notice given, on Oct.6,1890, at one o'clock, offered for sale at public auction all in one lot or parcel all the lands hereinbefore described, and at such sale second party became

and best bidder and that being the highest sum bid for said premises. That the county court of the state of Oregon, for the county of Coos, at a regular term on April 7, 1891, upon a return of said sale made by first party, made an order confirming said sale and directing first party to make, execute and deliver to second party a good and sufficient deed of conveyance, which said order confirming said sale recorded April 7, 1891, in Book 3, page 521, Probate Journal of county court of Coos county, Oregon.

That in consideration of the sum so bid, does grant, bargain, sell and convey, all right, title and interest first parties had in and to land situated in Coos county, Oregon, described as follows: (described as above).

(Signed and sealed.)

Witnesses, E. Bender, F.P. Hermann.

Acknowledged in Coos county, Oregon, June 20, 1891, by E.W. Hermann, Guardian of the persons and estate, as the guardian of the above named minors, before Edward Bender, Notary Public for Oregon. (Seal)

CONTRACT TO CONVEY.

Daniel Giles and
 Nannie Giles, his wife,
 to
 J.A. Davenport.

Dated Aug. 21, 1900.

Recorded -----

RECEIVED

DEC 30 1992

Covenant and agree to sell and convey the tract of ^{WATER RESOURCES DEPT.} ~~land~~ ^{SALEM, OREGON} ~~of~~ ^{the} ~~tract~~ ^{land}, situated in Coos county, state of Oregon, and bounded and described as follows, to-wit: The north half of the south east quarter and the north half of the south half of the south east quarter of section nine, the south west quarter of section twenty and the west half of the north west quarter of section twenty nine, all in township 29 south of range 12 west of the Willamette meridian, and also beginning at a cedar post marked E.H. on the left bank of Catching creek, from which a maple tree 20 inches in diameter marked E.H. bears south 61 1/4 degrees west 33 feet, a myrtle tree 3 feet in diameter marked E.H. bears north 63 1/4° W. 35 feet, the above described cedar post is distant 456 feet west of the interior quarter section corner of section 20, township 29 south of range 12 west of Willamette meridian, thence west 1013 feet to a cedar post marked E.H. on left bank of Catching creek, thence up left bank of Catching creek as follows, to-wit: north 12 degrees and 40 minutes, west 100 feet, thence north 35 degrees and 30 minutes east 355 feet, thence north 86 degrees and 25 minutes east 174 feet, thence north 80 degrees and 5 minutes east 272 feet, thence south 83 degrees and 55 minutes east 172 feet, thence south 52 degrees and 55 minutes east 119 feet, thence south 26 degrees and 10 minutes east 156 feet, thence south 30 degrees and 40 minutes east 186 feet to place of beginning, situated in Coos county, Oregon, and containing 6.14 acres of land, more or less, and all the above described premises together containing 366.14 acres of land, more or less, for the sum of \$8000, to be conveyed by a good

and sufficient warranty deed. (with personal property enumerated). Second party agrees to pay said \$ 00 as follows: \$100 at this date and \$7900 by Feb.1,1901, Second party to have possession Nov.1,1900. 50¢ I.R.stamp.

(Signed and sealed.)

Witnesses, L.A.Roberts, N.G.W.Perkins.

Acknowledged in Coos county, Oregon, August 21,1900, before L.A.Roberts, Notary Public for Oregon. (Seal)

Book 357
Daniel Giles and

Nannie H. Giles, his wife,

to

J.A. Davenport.

RECEIVED

DEC 30 1992

WATER RESOURCES DEPT.
SALEM, OREGON

Dated Nov. 17, 1900.

Recorded Nov. 20, 1900.

Consideration \$7000.

Grant, bargain, sell and convey,—"All the following bounded and described real property, situated in the county of Coos and state of Oregon:-- The north half of south east quarter, north half of south half of south east quarter of section nineteen, the south west quarter of section twenty, and the west half of north west quarter of section twenty nine, all in township twenty nine south of range twelve west of Willamette meridian, in Oregon; also the following described premises, to-wit: Beginning at a cedar post marked E.H. on the left bank of Catching creek, from which a maple tree 20 inches in diameter marked E.H. bears south 61 1/4° west 33 feet, a maple tree 3 feet in diameter marked E.H. bears north 63 1/4° west 35 feet, (the above described cedar post is distant 456 feet west of the interior quarter section corner of section twenty, township 29 south of range 12 west of Willamette meridian) thence west 1013 feet to a cedar post marked E.H., on left bank of Catching creek, thence up left bank of Catching creek as follows, to-wit: north 12° 40' west 100 feet, thence north 35° 30' east 335 feet, thence north 86° 25' east 174 feet, thence north 80° 5' east 272 feet, thence south 83° 55' east 172 feet, thence south 52° 55' east 119 feet, thence south 26° 10' east 156 feet, thence south 30° 40' east 186 feet to place of beginning, situated in Coos county, Oregon, and containing 6.14 acres of land, more or less, and the above described premises altogether contain 366.14 acres of land, more or less."

Covenants of seizin, against incumbrances and of warranty, except the mortgage in favor of the State Land Board of Oregon for \$3000, dated Sept. 1, 1892, and recorded in record of mort-

mortgage and interest from Nov.1,1900 grantee assumes as part
of the consideration above expressed.

(Signed and sealed.)

Witnesses, J.H.Roberts, L.A.Roberts.

\$7 I.R.stamp.

Acknowledged in Coos county,Oregon, November 17,1900,before
L.A.Roberts, Notary Public for Oregon. (Seal)

TIMBER CONTRACT.

J.A.Davenport

RECEIVED

Dated Nov.10,1902.

to

DEC 30 1992

Recorded Nov.19,1902.

C.W.Hall.

WATER RESOURCES DEPT
SALEM, OREGON
Consideration \$1.

Grant, bargain, sell and convey, - All of the myrtle timber, growing and being upon a certain ranch on Catching creek about two miles south and west of Myrtle Point, Oregon, in the Coquille Valley, Coos county, known as the Davenport ranch, down or standing, and also whatever maple or ash timber said second party may deem suitable for his use and may desire to take, upon the following terms: said second party shall pay for all said timber \$1 per thousand feet stumpage, shall have the right to enter said land at any time and in any manner not injurious to any crops or stock growing or being upon the same, to cut or otherwise prepare said timber for removal, and to remove the same on paying for the same; and shall grub out all myrtle trees taken. This agreement shall not be binding after the term of three years, with the understanding that the timber on the seven acre piece at the lower end of said ranch, in the "Horse-shoe bend" shall be taken off during the year 1903.

(Signed and sealed.)

Witnesses, E.D.G.Holden, A.F.Linegar, S.D.Pulford, Jas.T.Guerin.

Acknowledged in Coos county, Oregon, November 10, 1902, by J.A. Davenport, before E.G.D.Holden, Notary Public for Oregon.

(Seal)

Acknowledged in Coos county, Oregon, November 18, 1902, by C.W. Hall, before S.D.Pulford, Notary Public for Oregon. (Seal)

I hereby certify that there are no conveyances, mortgages, judgments, taxes or other liens, or other matter of record, which in any way affect the title to the land described therein, not set forth in the foregoing abstract.

Coquille, Coos County, Oregon, May 24, 1905.

RECEIVED

DEC 30 1992

WATER RESOURCES DEPT.
SALEM, OREGON

Isaiah Hacker,

Abstractor.

30 chains, more or less, along the quarter section line to a post marked C.S., thence East 40 chains, more or less through the center of the South half of SE $\frac{1}{4}$ of Section 19 to a post marked C.S., thence South 10 chains, more or less along the Section line to the corner of Sections 19, 20, 29 and 30; thence East 12 chains; thence North 21.50 chains, more or less to the center of Catching Creek; thence along the center of said creek down stream to the place of beginning. Subsequent to May 23, 1905.

Compiled for W. F. Slingsby

By the
COOS COUNTY ABSTRACT CO., Coquille, Coos Co. Ore.



W. F. Slingsby,

NO 1948A

ABSTRACT OF TITLE TO

The following described premises, to-wit:- Beginning in the center of Catching Creek, at a point on the quarter section line about 5.75 chains West of the center of Section 20, Twp. 29S. R. 12W. W.M., Coos County, Oregon, running thence in a Northwesterly and then in a southwesterly direction along the center of said creek, to where it is again crossed by the above described quarter section line; thence west along said line 56 chains, more or less, to the center of Section 19; thence South 30 chains, more or less, along the quarter section line to a post marked C.S., thence East 40 chains, more or less through the center of the South half of SE $\frac{1}{4}$ of Section 19 to a post marked C.S., thence South 10 chains, more or less along the Section line to the corner of Sections 19, 20, 29 and 30; thence East 12 chains; thence North 21.50 chains, more or less to the center of Catching Creek; thence along the center of said creek down stream to the place of beginning. Subsequent to May 23, 1905.

Compiled for W. F. Slingsby

By the
COOS COUNTY ABSTRACT CO., Coquille, Coos Co., Ore.

NO. 96.

RECEIVED

DEC 30 1992

WATER RESOURCES DEPT.
SALEM, OREGON




DEC 30 1992

WATER RESOURCES DEPT.
SALEM, OREGON

Plat of Sections 19 and 20, Twp. 29S. of R. 12W. W.M.

The tinted portion represents the property owned by Nellie De Ette
Slingsby.



RECEIVED

DEC 30 1992

M O R T G A G E.

WATER RESOURCES DEPT.
SALEM, OREGON

J. A. Davenport and
Elizabeth E. Davenport,
his wife,

Vol. 16, Page 108,

Dated June 22, 1905,

To

Recorded June 22, 1905,

State Land Board.

Consideration \$2500.00.

Acknowledged June 22, 1905, By J.A.Davenport and Elizabeth E.

.....

::SEAL:: Davenport, his wife, Before L. A. Roberts, a Notary

.....

Public in and for the County of Coos, State of Oregon.

WORDS OF GRANT.

"Do grant, bargain, sell and convey."

D E S C R I P T I O N.

The following described premises situated in Coos County,
State of Oregon, to-wit:- The North half of the Southeast quarter,
North half of the South half of the Southeast quarter of Section 19
the Southwest quarter of Section 20 and the west half of the North-
west quarter of Section 29, all in Township 29 South of Range 12 West
of Willamette Meridian; also the following described premises, to-wit:
Beginning at a cedar post marked E.H. on the left bank of Catching
Creek, from which a maple tree 20 inches in diameter marked E.H.
bears South 61 1/4° West 33 feet, a maple 3 feet in diameter marked
E.H. bears North 63 1/2° West 35 feet (the above described
cedar post is distant
456 feet West of the interior quarter section corner of Section 20,
Township 29 South, Range 12 West of the Willamette Meridian;) thence
West 1013 feet to a cedar post marked E.H. on left bank of Catching
Creek, thence up the left bank of Catching Creek as follows, to-wit:

PAID 12/28/92



North 12° 40' West 100 feet, thence North 35° 30' East 335 feet, thence North 86° 25' East 174 feet, thence North 80° 5' East 292 feet, thence South 83° 55' East 172 feet, thence South 52° 55' East 119 feet, thence South 26° 10' East 156 feet, thence south 30° 40' East 186 feet to the place of beginning, containing 6.14 acres of land, more or less, and the above described premises altogether contain 366.14 acres of land, more or less.

WHY GIVEN.

To secure the payment of 1 Promissory Note of even date for \$2500.00, due in 1 year with interest at 6% per annum, payable semi-annually.

Witness:

L. A. Roberts,
E. C. Roberts.

(Signed) J. A. Davenport. (seal)

Elizabeth E. Davenport. (seal)

Satisfaction of this Note and Mortgage is recorded in Vol. 22, Page 227, Records of Mortgages.



SATISFACTION OF MORTGAGE.

State Land Board,

To

J. A. Davenport et ux.

Vol. 22, Page 227,

Dated June 5, 1907,

Recorded June 8, 1907.

WORDS OF SATISFACTION.

Do hereby certify that we have received full and complete satisfaction of a certain mortgage executed by J.A.Davenport et ux to the said Board on the 22" day of June, 1905, to secure the sum of \$2500.00 and recorded on the 22" day of June, 1905, on page 108 of Book 16 of Record of Mortgages for Coos County, in the State of Oregon; and we hereby acknowledge satisfaction in full of said mortgage.

(SEAL)

(Signed) Geo. E. Chamberlain, Governor,
F. W. Benson, Secretary of
State,
Geo. A. Steel, State Treasurer.

RECEIVED

DEC 30 1992

WATER RESOURCES DEPT.
SALEM, OREGON

*mem
3/15/36*



RECEIVED

DEC 30 1992

WATER RESOURCES DEPT.
SALEM, OREGON

Vol. 21, Page 342,

Dated Sept. 1st, 1906.

Recorded Sept. 4, 1906,

Consideration \$1400.00

M O R T G A G E.

E. N. Smith and Maud G.
Smith, his wife,

To

J. H. Matheny.

Acknowledged September 1st, 1906, By E. N. Smith and Maud G. Smith,
.....
:SEAL: His wife, Before E. C. Roberts, a Notary Public in and for
.....
the County of Coos, State of Oregon.

W O R D S O F G R A N T.

"Does bargain, sell and convey."

D E S C R I P T I O N.

The following described premises, situated in the County of Coos and State of Oregon, to-wit:- South half of the Northwest quarter of Southwest quarter of Section 17 and the South ^{half} of the North east quarter of the Southeast quarter of Section 19 in Township 29 South of Range 12 West of Willamette Meridian, containing 40 acres, more or less.

W H Y G I V E N.

To secure the payment of 1 Promissory Note of even date for \$1400, due on or before 5 years after date, with interest at 8% per annum, payable annually.

Witness:
J. W. Barnett,
E. C. Roberts.

(Signed) E. N. Smith.(seal)
Maud G. Smith.(seal)

Satisfaction of this mortgage is recorded in Vol. 25, Page 497 of Mortgages.



RECEIVED

DEC 30 1992

WATER RESOURCES DEPT.
SALEM, OREGON

SATISFACTION OF MORTGAGE.

J. H. Matheny

Vol. 25, Page 497,

To

Dated May 26, 1910,

E. N. Smith and Maud
G. Smith, his wife.

Recorded June 27, 1910.

Acknowledged May 26, 1910, By J. H. Matheny, Before L. A. Roberts,
(SEAL) a Notary Public in and for the County of Coos, State of Oregon.

WORDS OF SATISFACTION.

Hereby certify that I have received full and complete satisfaction of a certain mortgage executed by E. N. Smith and Maud G. Smith, his wife, to me, the said J. H. Matheny, for the sum of \$1400, recorded on the 4th day of September, 1906, on page 342, Book 21 Record of Mortgages, for Coos County, in the State of Oregon and I hereby acknowledge satisfaction of said Mortgage in full together with the debt thereby secured.

Witness:
Z. T. Johnson,
L. A. Roberts.

(Signed) J.H.Matheny.(seal)



WARRANTY DEED.

RECEIVED

DEC 30 1992

WATER RESOURCES DEPT.
SALEM, OREGON

J. A. Davenport and
Elizabeth E. Davenport, his wife,

Vol. 71, Page 275.

To

Dated Feb. 10, 1908,

Nellie De Ette Slingsby.

(Also dated Feb. 21, 1908)

Recorded April 14, 1915,

Consideration \$200 per
year to be paid each and every year
during the natural life of said first
parties or either of their natural
lives.

Acknowledged February 21, 1908, By J. A. Davenport and Elizabeth E.

.....

::SEAL:: Davenport, his wife, Before Charles R. Barrow, a Notary

.....

Public in and for the County of Coos, State of Oregon.

WORDS OF GRANT.

"Grant, bargain, sell, convey and confirm."

D E S C R I P T I O N .

All the following described real estate, situate in the County
of Coos and State of Oregon, to-wit:-

Beginning in the center of Catching Creek, at a point on the
quarter section line about 5.75 chains West of the center of Section
20, Tp. 29 S. Rng. 12 West of Willamette Meridian, in the County
and State aforesaid; running thence in a northwesterly and then in
a southwesterly direction along the center of said creek, to where
it is again crossed by the above described quarter section line;
thence west along said line 56 chains more or less to the center of
Section 19; thence South 30 chains, more or less along the quarter
section line to a post marked C.S., thence East 40 chains, more or
less through the center of the South half of SE quarter of Section



19 to a post marked C.S., thence South 10 chains, more or less along the section line to the corner of sections 19, 20, 29 & 30; thence East 12 chains; thence North 21.50 chains, more or less to the center of Catching Creek; thence along the center of said creek downstream to the place of beginning, containing 64.07 acres of bottom land, more or less and 130.12 acres of hill land, more or less, making a total of 194.19 acres, more or less. (With dower.

It is further agreed between the above named grantors and the said grantee, that the said grantors shall have the management and control of the above described premises during the period of their natural lives or the life of either of them.

If at the death of the above named grantors and the last surviving one of them, there remains any part of the aforesaid consideration that has not been paid, it shall not be payable, nor shall it be collectible by any of the heirs, executors or administrators of the above named grantors, or either of them.

SPECIAL COVENANTS.

Grantors covenant that they are lawfully seized in fee simple of said premises, that the same are free from all incumbrances and that they will warrant and defend the same from all lawful claims.

Witness:
J. B. Sweet,
C.R. Barrow.

(signed) J. A. Davenport.(seal)
Elizabeth E.Davenport(seal)



RECEIVED

DEC 30 1992

WATER RESOURCES DEPT.
SALEM, OREGON

M O R T G A G E .

Nellie De Ette Slingsby
and W.F.Slingsby, her
husband,

Vol. 33, Page 70,

Dated December 27, 1915,

Recorded December 29, 1915,

Consideration \$500.00.

To

W. J. Graham.

Acknowledged December 27, 1915, By Nellie DeEtte Slingsby and W.F.

.....

::SEAL:: Slingsby, her husband, Before Claud H. Giles, a Notary

.....

Public in and for the County of Coos, State of Oregon.

WORDS OF GRANT.

"Do bargain, sell and convey."

D E S C R I P T I O N .

The following described premises, situated in the County of
Coos, State of Oregon, to-wit:-

Beginning in the center of Catching Creek, at a point on the
quarter section line about 5.75 chains West of the center of Section
20, Township 29 South, Range 12 West of the Willamette Meridian, in
Coos County, Oregon; running thence in a North-westerly and then
in a southwesterly direction along the center of said creek, to
where it is again crossed by the above described quarter section
line; thence West along said line 56 chains, more or less to the
center of Section 19; thence south 30 chains, more or less, along
the quarter section line to a post marked C.S.; thence East 40
chains, more or less, through the center of the south half of the
southeast quarter of Section 19, said Tp. and Range, to a post

10



marked C.S.; thence South 10 chains, more or less, along the section line to the corner of Sections 19, 20, 29 & 30, said Tp. and Range; thence East 12 chains; thence North 21.50 chains, more or less, to the center of Catching Creek; thence along the center of said creek down stream to the place of beginning. Containing 64.07 acres of bottom land, more or less, and 130.12 acres of hill land, more or less, making a total of 194.19 acres of land, more or less.

WHY GIVEN.

To secure the payment of 1 Promissory Note of even date herewith for \$500.00, due in 2 years, with interest at 10% per annum, payable annually, with reasonable attorney fees in case of foreclosure. (Int. Rev. Stamps for 10¢ affixed and cancelled)

COVENANTS.

First parties covenant that they are the owners in fee simple of said premises, that the same are free from all incumbrances and that they will warrant and defend the same from all lawful claims.

Witness:

Goldie R. Michael,
Claud H. Giles.

(Signed) Nellie De Ette Slingsby (seal)
W. F. Slingsby. (seal)



A F F I D A V I T.

RECEIVED

Vol.4, Page 285 (Misc)

DEC 30 1992

Recorded May 28, 1914.

State of Oregon,)
) ss.
County of Coos.)

WATER RESOURCES DEPT.
SALEM, OREGON

I, John L. Wagner, being duly sworn do depose and say: That I was personally acquainted with William D. Wagner, sometimes known as Wm. Daniel Wagoner, to whom on Dec. 18, 1882, David Holland and wife, Sarah Holland, conveyed the NW $\frac{1}{4}$ and Lots 1,2,3 of Sec. 20, Tp. 29 S. R. 12W. W.M., and know that William D. Wagner died in the town of Statesville, N.C. and that he is the same person as Wm. Daniel Wagner or Wagoner, whose estate was administered upon in Coos County, Oregon, in 1885, and that he left surviving him as his only heirs at law: Susan Emaline Wagner, Robert Edgar Wagner, James Mathias Wagner, Alice Louellen Wagner, Lilly Catherine Wagner, Eva Elizabeth Wagner and Sarah Francis Wagner and that he also left surviving him his widow, Mary E. Wagner; and that Lilly Catherine Wagner has accepted the portion of the land allotted to her in the partition proceedings of said Estate, as shown by the Referee's report in such proceedings, filed in the office of the County Clerk of Coos County, Oregon, on May 18, 1894, and which was duly confirmed. Said portion was allotted to said Lilly Catherine Wagner, being described as follows: (Property not under search) And that said Lilly Catherine Wagner is now the wife of M.H. Dement and resides in Coos County, Oregon. And that said Mary E. Wagner, widow of said



William D. Wagner died on or about 30th day of June, 1891.

John L. Wagner.

Sworn to and subscribed before me this 6th day of May, 1914.

(SEAL) E. C. Roberts, Notary Public
for Oregon.



RECEIVED

DEC 30 1992

WATER RESOURCES DEPT.
SALEM, OREGON

C E R T I F I C A T E .

STATE OF OREGON,)
)SS.
COUNTY OF COOS.)

To Whom It May Concern:-

The COOS COUNTY ABSTRACT COMPANY, By B. J. Smith, Manager, hereby certifies that the foregoing 3 pages comprise a full, true and correct abstract of all instruments on file or of record, subsequent to May 23, 1905, affecting the realty described on the Title Page of this Abstract, and that there are, subsequent to said May 23, 1905, no Liens, Judgments, Tax Sales nor Tax Deeds, other than noted, and that all realty taxes, not otherwise noted, are paid.

Dated at Coquille, Coos County, Oregon, on this 4th day of February, 1918, at 8 O'Clock A.M.

Respectfully Submitted,

COOS COUNTY ABSTRACT COMPANY,

By

B. J. Smith

Manager.



A F F I D A V I T.

Mrs. B. J. Smith,

Vol. 77, Page 458,

To

Dated February 9, 1918,

The Public.

Recorded February 9, 1918.

STATE OF OREGON,)
)SS.
County of Coos.)

I, Mrs. B. J. Smith, being first duly sworn, on oath depose and say:- That for a number of years prior to their death I was well acquainted with J.A.Davenport and Elizabeth E.Davenport, his wife, who on the 10th day and 21st day of February, 1908, executed a deed in favor of Nellie De Ette Slingsby covering 194.19 acres of land in Sections 19 and 20, Twp. 29S. of R. 12W. of Willamette Meridian, which deed was recorded April 14th, 1915, at page 275 of Volume 71 of the Records of Deeds of Coos County, Oregon, and in which deed, certain rights were reserved to said grantors during their lifetimes; and I further know and say, that said J.A.Devenport died on or about the 11th day of April, 1915 and said Elizabeth E. Davenport died on or about the 10th day of November, 1914.

Mrs. B. J. Smith.

Subscribed and sworn to before me this 9 day of February, 1918.

(SEAL)

S.D.Pulford, Notary Public for Oregon.



SATISFACTION OF MORTGAGE.

State Land Board of the
State of Oregon,

Vol. 35, Page 564,

Dated Feb. 11, 1918,

To

Recorded Feb. 14, 1918.

Daniel Giles and America
A. Giles.

WORDS OF SATISFACTION.

Does hereby certify that a certain mortgage executed by
Daniel Giles and America A. Giles, to said Board on the 7th day of
January, 1874, to secure the sum of \$100.00 and recorded on the
15th day of January, 1874, on page 107 of Book 1 of Record of
Mortgages for Coos County, in the State of Oregon, together with
the debt thereby secured, is fully paid, satisfied and discharged.

Witness:
None.

(SEAL)

(Signed) State Land Board,
By James Withycombe, Governor,
Attest: G. G. Brown,
Clerk of the State Land Board.

*Mark
5/2/29*



SATISFACTION OF MORTGAGE.

State Land Board of the
State of Oregon,

To

Daniel Giles and America
A. Giles.

Vol. 35, Page 565,

Dated Feb. 11, 1918,

Recorded Feb. 14, 1918,

WORDS OF SATISFACTION.

Does hereby certify that a certain mortgage executed by Daniel
Giles and America A. Giles to said Board on the 11th day of January,
1873, to secure the sum of \$225.00 and recorded on the 17th day of
January, 1873, on page 333 of Book 2 of Record of Deeds for Coos
County, in the State of Oregon, together with the debt thereby sec-
ured, is fully paid, satisfied and discharged.

(SEAL)

(Signed) State Land Board,
By James Withycombe, Governor,
Attest: G.G. Brown,
Clerk of the State Land Board.



CERTIFIED

CERTIFIED COPY OF SATISFACTION OF MORTGAGE.

State Land Board of the
State of Oregon,

Vol. 35, Page 565,

Dated Sept. 13, 1892,

To

Recorded Feb. 14, 1918,

Daniel Giles.

WORDS OF SATISFACTION.

Do hereby certify that we have received full and complete satisfaction of a certain mortgage executed by Daniel Giles to said Board on the 19 day of July, 1887, to secure the sum of \$800 and recorded on the 26 day of July, 1887, on page 70 of book 4 of Record of Mortgages for Coos County, in the State of Oregon. And we hereby acknowledge satisfaction in full of said mortgage.

(Signed) Sylvester Pennoyer, Governor,
(L.S.) Geo. W. McBride, Secretary of State
Phil Metschan, State Treasurer.

STATE OF OREGON. OFFICE OF THE CLERK OF THE STATE LAND BOARD.

I, G.G. Brown, Clerk of the State Land Board of the State of Oregon, and custodian of records and seal of such Board, do hereby certify that the foregoing transcript of record of satisfaction of mortgage executed by Daniel Giles on July 19, 1887, and recorded on page 70 in Book 4, Records of Mortgages for Coos County, has been by me compared with the original record of said satisfaction bearing date of Sept. 13, 1902, found on page 505 in Book 3, State Record of Satisfactions and is a true and correct copy thereof and the whole of said original record. Dated Feb. 11, 1918.

(SEAL)

(Signed) G.G. Brown, Clerk of the State
Land Board.

*Mark
2/18/18*



M O R T G A G E.

W. F. Slingsby and Nellie
De Ette Slingsby, his wife,

To

State Land Board.

Vol. 35, Page 571,

Dated Feb. 14, 1918,

Recorded Feb. 16, 1918,

Consideration \$3500.00.

Acknowledged Feb. 14, 1918, By W. F. Slingsby and Nellie De Ette Slingsby, his wife, Before E. A. Dodge, a Notary Public in and for the County of Coos and State of Oregon. (Regular)

WORDS OF GRANT.

"Do grant, bargain, sell and convey."

D E S C R I P T I O N.

The following described premises, situated in Coos County, State of Oregon, to-wit:- Beginning in the center of Catching Creek at a point on the quarter section line about 5.75 chains West of the center of Section 20, Twp. 29S. of R. 12W. of Willamette Meridian running thence West along the quarter sections lines of Sections 20 and 19, 74.28 chains, more or less, to the center of said Section 19 of said Twp. and Range; thence South 30 chains, more or less, along the quarter section line to a post marked C.S.; thence East 40 chains, more or less, through the center of the South Half of the SE $\frac{1}{4}$ of the said Section 19, to a post marked C.S.; thence south 10 chains, more or less, along the section line to the corner of Sections 19, 20, 29 and 30; thence East 12 chains; thence North 21.50 chains, more or less, to the center of Catching Creek; thence along the center of said creek down stream to the place of beginning, con-

*Ref. 1918
2/14/18*

RECEIVED

DEC 30 1992

WATER RESOURCES DEPT.
SALEM, OREGON



taining 188 acres of land, more or less.

WHY GIVEN.

To secure the payment of 1 Promissory Note of even date for \$3500.00, due in 1 year, with interest at 6% per annum, payable semi-annually. 70 cents I. R. Stamps cancelled.

COVENANTS.

Mortgagors covenant that they are the owners in fee simple of said premises, that they are free from all incumbrances and that they will warrant and defend the same from all lawful claims.

Witness:
A.M. Arnold,
E.A. Dodge.

(Signed) W.F. Slingsby. (seal)

Nellie De Ette Slingsby. (seal)

TAX ROLL FOR 1918.

Vol. 3, Page 144.

Assessed to Nellie De Ette Slingsby.

D E S C R I P T I O N .

Land as described in Vol. 71, Page 275, Records of Deeds of Coos County, Oregon, in Secs. 19 and 20, Twp. 29S. of R. 12W.W.M.

Amount of Tax:- \$199.82.



C E R T I F I C A T E.

STATE OF OREGON,)
)SS.
COUNTY OF COOS.)

To Whom It May Concern:-

The COOS COUNTY ABSTRACT COMPANY, By B. J. Smith, Manager, hereby certifies that the foregoing pages comprise a full, true and correct Abstract of all instruments on file or of record, subsequent to February 3rd, 1918, affecting the realty described on the Title Page of this Abstract, and that there are, subsequent to said February 3rd, 1918, no Liens, Judgments, Tax Sales nor Tax Deeds, other than noted, and that all realty taxes, not otherwise noted, are paid.

Dated at Coquille, Coos County, Oregon, on this 14th day of October, 1919, at 8 O'Clock A.M.

Respectfully Submitted,

COOS COUNTY ABSTRACT COMPANY,

By *B. J. Smith*
Manager.



ABSTRACT OF TITLE

The following described real property situated in the County of Coos, and State of Oregon, to-wit:

In Township 29 South, of Range 12 West, of the Willamette Meridian.

Sections 19 and 20: Beginning in the center of Catching Creek, at a point on the quarter section line about 5.75 chains West of the center of Section 20, Township 29 South, of Range 12 West, of the Willamette Meridian; running thence in a Northwesterly direction and then in a Southwesterly direction along the center of said creek to where it again crosses the above described quarter section line; thence West along said line 56 chains, more or less, to the center of Section 19; thence South 30 chains, more or less, along the quarter section line to a post marked C.S.; thence East 40 chains, more or less, through the center of the S $\frac{1}{2}$ of the SE $\frac{1}{4}$ of said Section 19 to a post marked C.S.; thence South 10 chains, more or less, along the Section line to the corner of Sections 19, 20, 29 and 30; thence East 12 chains; thence North 21.50 chains, more or less, to the center of Catching Creek; thence along the center of said creek down stream to the place of beginning; Subsequent to: October 13, 1919.



E.W. Hermann,

and

S.E. Wagner.

Marriage Certificate

Book 2 Marriages, 318.

Filed June 16, 1887.

License issued May 24th, 1887.

On filing affidavit of F. P. Hermann a license is this day issued.

J. J. Lamb, County Clerk.

State of Oregon:

County of Coos : Ss.

This is to certify that the undersigned a Minister of the Gospel by authority of a License bearing date the 24th day of May, 1887, and issued by the County Clerk of Coos County did on the 8th day of June, 1887, at the house of M. E. Pugh in the County and State aforesaid join in Lawful Wedlock Mr. Ernest William Hermann of the County of Coos, State of Oregon and Miss Sarah E. Wagner, of the County of Coos, State of Oregon, with their mutual assent in the presence of

W. A. Border, F. P. Hermann.

Witness my hand this 8th day of May, 1887.

H. B. Swafford, Minister.

Recorded at 9 o'clock A.M. June 16, 1887.

J. J. Lamb, County Clerk.

NOTE: This certificate is shown in this continuation of abstract for the reason that the same was omitted from the previous continuations as compiled by the Coos County Abstract Company.

Susan Emmaline Hermann,
Ernest W. Hermann, her husband,
to
J. A. Davenport.

Deed.
Dated ---- -- 1905.
Filed June 3, 1905.
Book 41 Deeds, 169.
Consideration \$1.00.

ACKNOWLEDGED in Coos County, Oregon, June 1, 1905, before
E. C. Roberts, Notary Public for Oregon.

D E S C R I P T I O N .

The undivided one seventh interest in and to the parcel of
land bounded and described as follows: Beginning on the left
bank of Catching Creek 456 feet West of the center of
Section 20, Township 29 South, of Range 12 West, of Willamette
Meridian, in Coos County, Oregon, thence running West along
the quarter section line 1013 feet to the left bank of
Catching Creek; thence up said Catching Creek to the place
of beginning, containing 6.14 acres, more or less.

GRANTING WORDS: Bargain, sell and convey.

WITNESSES: T. M. Hermann, E. C. Roberts.

NOTE: This deed is shown in this Continuation of Abstract
for the reason that the same was omitted from the previous
continuations as compiled by the Coos County Abstract Company.

W. J. Graham,

Satisfaction of Mortgage.

to

Dated October 30, 1919.

Nellie De Ette Slingsby,

Filed October 31, 1919.

W. F. Slingsby, her husband.

Book 38 Mortgages, 178.

ACKNOWLEDGED in Coos County, Oregon, October 30, 1919,
before E. A. Dodge, Notary Public.

RECITEST First party does hereby certify and declare that a certain mortgage, bearing date December 27, 1915, made and executed by second parties to first party and recorded in the office of the County Clerk of the County of Coos, State of Oregon, in Book 33 of Mortgages, on page 70, on December 29, 1915, and covering 194.19 acres of land on Catching Creek, Coos County, Oregon, together with the debt thereby secured, is fully paid, satisfied and discharged.

WITNESSES: E. C. Roberts, E. A. Dodge.

State of Oregon,
to
W. F. Slingsby, et ux.

Satisfaction of Mortgage.
Dated November 5, 1919.
Filed November 12, 1919.
Book 38 Mortgages, 223.

RECITES: The State Land Board of the State of Oregon, does hereby certify that a certain mortgage executed by second parties to said Board on February 14, 1918. to secure the sum of \$3500.00 and recorded February 16, 1918. on page 581 of book 35 of Record of Mortgages for Coos County, in the State of Oregon, together with the debt thereby secured is fully paid, satisfied and discharged.

SIGNED: State Land Board, By Ben W. Olcott, Governor.

Attest: G. B. Brown, Clerk of the State Land Board.

RECEIVED

DEC 30 1992

WATER RESOURCES DEPT.
SALEM, OREGON

7/13/52

W. F. Slingsby,
Nellie DeEtte Slingsby,
his wife,
to

Mortgage

Dated October 30, 1919
Filed October 31, 1919.
Book 38 Mortgages, 180.

State Land Board.

ACKNOWLEDGED in Coos County, Oregon, October 30, 1919, before
S.D. Pulford, Notary Public.

D E S C R I P T I O N .

The following described premises, situated in Coos County,
State of Oregon, to-wit:

Beginning in the center of CatchingCreek, at a point on the
quarter section line about 5.75 chains West of the center of
Section 20, Tp 29 S. Range 12 West of Willamette Meridian,
in the County and State aforesaid; running thence in a
Northwesterly and then in a Southwesterly direction along
the center of said creek to where it is again crossed by the
above described quarter section line; thence West along said
line 55 chains more or less to the center of Section 19; thence
South 30 chains more or less along the quarter section line to
a post marked C. S., thence East 40 chains, more or less,
through the center of the South half of the SE $\frac{1}{4}$ of Section 19
to a post marked C. S. thence South 10 chains more or less
along the section line to the corner of Sections 19, 20, 29 and
30; thence East 12 chains; thence North 21.50 chains, more or
less to the center of Catching Creek; thence along the center
of said creek down stream to the place of beginning, containing
64.07 acres of bottom land, more or less and 130.12 acres of
hill land, more or less, making a total of 194.19 acres more
or less.

RECITES: This mortgage is given to secure the payment of a promissory note of even date for \$5000.00 due in one year, with interest at the rate of 6% per annum, payable semi-annually. Reasonable attorney fees provided in case of foreclosure. \$1.00 IL R. Stamps cancelled on note.

WITNESSES: S. D. Pulford, E. F. Davenport.

Nellie De Ette Slingsby,
W. F. Slingsby, her husband,
to
Amy Davenport.

Warranty Deed.

Dated October 30, 1919.

Filed October 31, 1919.

Book 81 Deeds, 191.

Consideration \$1.00 & Other
Good & Valuable Considerations.

ACKNOWLEDGED in Coos County, Oregon, October 30, 1919,
before S. D. Pulford, Notary Public.

D E S C R I P T I O N .

The following described premises, to-wit, situated in the County of Coos, and State of Oregon: Begin in the center of Catching Creek, at a point on the quarter section line about 5.75 chains West of the center of Section 20, Township 29 South of Range 12 West of the Willamette Meridian; run thence in a Northwesterly direction and then in a Southwesterly direction along the center of said creek to where it again crosses the above described quarter section line; thence West along said line 56 chains, more or less, to the center of Section 19; thence South 30 chains, more or less, along the quarter section line to a post marked C.S.; thence East 40 chains, more or less, through the center of the $S\frac{1}{2}$ of the $SE\frac{1}{4}$ of Section 19 to a post marked C.S.; thence South 10 chains, more or less, along the Section line to the corner of Sections 19, 20, 29 and 30; thence East 12 chains; thence North 21.50 chains, more or less, to the center of Catching Creek; thence along the center of said creek down stream to the place of beginning, containing 64.07 acres of bottom land, more or

less, and 130.12 acres of hill land, more or less, making a total of 194.19 acres, more or less.

GRANTING WORDS: Bargain, sell and convey.

COVENANTS: Grantors are lawfully seized of said premises; same are free from all incumbrances; and grantors will warrant and defend the same against all lawful claims.

WITNESSES: S. D. Pulford, E. F. Davenport.

\$15.00 I. R. Stamps cancelled.

Amy Davenport,
Albert R. Davenport,
her husband,
to
W.F. Slingsby.

Mortgage.

Dated October 30, 1919.
Filed November 12, 1919.
Book 38 Mortgage, 220.

ACKNOWLEDGED in Coos County, Oregon, October 30, 1919, before
S. D. Pulford, Notary Public.

D E S C R I P T I O N .

The following described premises, to-wit: situated in the
County of Coos and State of Oregon:

Beginning in the center of Catching Creek, at a point on the
quarter section line about 5.75 chains West of the center of
Section 20, Township 29 South, of Range 12 West of the Willam-
ette Meridian, running thence in a Northwesterly direction and
then in a Southwesterly direction along the center of said
creek, to where it again crosses the above described quarter
section line; thence West along said line 56 chains more or
less to the center of Section 19; thence South 30 chains,
more or less, along the quarter section line to a post marked
C. S. thence East 40 chains more or less through the center
of the $S\frac{1}{2}$ of the $SE\frac{1}{4}$ of Section 19 to a post marked C. S.,
thence South 10 chains more or less along the Section line to
the corner of Sections 19, 20, 29 and 30; thence East 12 chains
thence North 21.50 chains more or less to the center of Catching
Creek; thence along the center of said creek down stream to the
place of beginning, containing 64.07 acres of bottom land,
more or less, and 130.12 acres of hill land more or less, making
a total of 194.19 acres, more or less.

RECITES: This mortgage is given to secure the payment of \$7500.00 in accordance with eight promissory notes of even date, one for \$500.00 due on or before 1 year; and seven notes for \$1000.00 each, due on or before 2, 3, 4, 5, 6, 7, and 8 years, respectively, each with interest at the rate of 6% per annum, payable annually. Reasonable attorney fees provided in case of foreclosure on each note.

\$1.50 I. R. Stamps cancelled on notes.

WITNESSES: S. D. Pulford, Mrs. Perry Neal.

W. F. Slingsby,

to

Amy Davenport,

Albert R. Davenport.

Satisfaction of Mortgage.

Dated February 4, 1922.

Filed February 8, 1922.

Book 41 Mortgages, 129

ACKNOWLEDGED in Siskiyou County, California, February 4, 1922, before Arthur Simon, Notary Public for California.

RECITES: First party does hereby certify and declare that a certain mortgage, bearing date October 30, 1919, made and executed by Amy Davenport and Albert R. Davenport to W. F. Slingsby, and recorded in the office of the County Clerk of the County of Coos and State of Oregon, in Book 38 of Mortgages on page 220 on November 12, 1919, and given to secure the sum of \$7500.00 as evidenced by one note for \$500.00 and seven notes for \$1000.00 each, and covering the land heretofore conveyed to Amy Davenport by W. F. Slingsby and Nellie De Ette Slingsby on Catching Creek, in Coos County, Oregon, together with the debt thereby secured, is fully paid, satisfied and discharged.

WITNESSES: W. A. Simon, Stella L. Simon.

RECEIVED

DEC 30 1992

WATER RESOURCES DEPT.
SALEM, OREGON

7/19/65

Amy Davenport, same person as Amy Ida Davenport, Albert R. Davenport, wife and husband,

to

The Federal Land Bank of Spokane, a corporation organized and existing under the Federal Farm Loan Act, approved July 17, 1916.

Mortgage.

Dated February 16, 1922

Filed February 24, 1922

Book 41 Mortgages, 180.

ACKNOWLEDGED in Coos County, Oregon, February 21, 1922, by Amy Davenport, same person as Amy Ida Davenport and Albert R. Davenport, wife and husband, before E. P. Adams, Notary Public.

D E S C R I P T I O N .

The following described real estate situate in the County of Coos, State of Oregon, to-wit: Begin in the center of Catching Creek, at a point on the Quarter Section line about 5.75 chains West of the center of Section 20, Township 29 South of Range 12 West of the Willamette Meridian; run thence in a Northwesternly direction and then in a Southwesterly direction along the center of said creek to where it again crosses the above described quarter section line; thence West along said section line 56 chains more or less, to the center of Section 19; thence South 30 chains, more or less, along the Quarter Section line to a post marked C. S.; thence East 40 chains, more or less, through the center of the $S\frac{1}{2}$ of the $SE\frac{1}{4}$ of Section 19, to a post marked C. S.; thence South 10 chains, more or less along the Section line to the corner of Sections 19, 20, 29 and 30; thence East 12 chains; thence North 21.50 chains, more or less, to the center of Catching Creek; thence along the center of said creek down stream to the place of beginning

containing 64.67 acres of bottom land, more or less and 130.12 acres of hill land, more or less, making a total of 194.19 acres, more or less.

RECITES: This mortgage is givento secure the payment of a promissory note of even date for \$7500.00, with interest at the rate of 6% per annum, payable semi-annually, both principal and interest being payable on an amortization plan in installments as in said note provided. Said note maturing in 53 years, from date hereof, and providing that at any payment period after 5 years from date hereof the makers at their option shall have the privilege of paying any number of amortization installments, or the entire amount then due; and providing also for a reasonable attorney fee in addition to other costs in case of suit thereon.

Insurance clause.

Unless the mortgagee, in writing, shall give its consent to the modification thereof, all moneys loaned to the mortgagor and secured by this mortgage shall be expended only for the purposes set out in the original application for this loan, and said original application is hereby referred to and made a part of this mortgage.

WITNESSES: Robert A. Redell, Dolph King.

SIGNED: Amy Ida Davenport, Albert R. Davenport.

J U D G M E N T S .

There are no judgments against any of the owners herein named, which affect the title to the land covered by this abstract.

T A X E S .

There are no taxes against any of the land covered by this abstract which are due and unpaid, except as follows:

Taxes for the year 1919, assessed to Nellie Slingsby, Tax on Personal Property amounting to \$23.83 with penalty and interest, assessed against real property covered by this abstract October 27, 1921.

Taxes for the year 1921, amounting to \$330.60.

All instruments shown upon the foregoing abstract are properly signed, witnessed by two witnesses, signatures are sealed, a corporation seal is attached if made by a corporation; signatures correspond with names in the body of the instruments, acknowledgments are in the form now provided by the statutes of the State and a valuable consideration is named, unless otherwise shown in the abstract. Abbreviations are ours unless underscored.

To Federal Land Bank, Spokane, Washington.

WE HEREBY CERTIFY That there are no conveyances, mortgages, judgments, taxes nor other liens nor other instruments on file or of record as shown by the County Records of Coos County, Oregon, subsequent to October 13th, 1919. which in any way affect the title to the property described in the caption that are not set forth in the foregoing abstract from Page 1 to Page 14 thereof.

Dated at Coquille, Oregon, the 9th February, 1922, 8 A.M.

No. 3536

Fee \$15.50

The Title Company, Inc.

By F. A. Barton

THE TITLE COMPANY
INCORPORATED

RELIABLE ABSTRACTERS
COQUILLE, OREGON

Abstracter's Certificate

The undersigned hereby certifies that the foregoing abstract of title, consisting of Sheets numbered from 1 to 69 both inclusive, comprises a true abstract of all conveyances, deeds, trust deeds, land contracts, mortgages, leases, mechanics' and other liens, attachments, notices of levy of execution, suits pending, tax sales, tax deeds, probate proceedings, special proceedings, bankruptcy and insolvency proceedings, unsatisfied judgments, in State Courts and Federal Courts holding terms in the County, if any; transcriptions of judgments, and any other matters not herein specified, of record in the public offices in the County of Coos, and State of Oregon prior to the 25th day of February, 1922, at 8 o'clock A. M., affecting the title to or constituting liens upon the following described real estate situate in said County, to-wit:

194.19 acres of land belonging to Amy I. Davenport in Sections 19 and 20, Township 29 South, of Range 12 West, of the Willamette Meridian,

If said land, or any portion thereof, is situate within an irrigation, drainage, road or other special assessment district, report on special assessments:

Report on Taxes: Taxes are paid except as follows: Personal Tax of Nellie Slingsby for the year 1919, assessed against real property, amounting to \$23.83 with Penalty and Interest; Taxes for the year 1921 amounting to \$350.60.

This certificate is made for and at the request of The Federal Land Bank of Spokane, this 25th day of February, 1922.

..... THE TITLE COMPANY

By

A. A. Barton

Abstract of Title

TO

TRACY W. BROWN, 19711111
No. 29 - P. 11 - 1111

In Clatsop County, Oregon

PREPARED BY

Title Guarantee & Abstract Co.

COQUILLE, OREGON

Prepared by

AMY DEVERSON

No. 6780

tax records
1901 - 1944

WOOS COUNTY, OREGON
 ABSTRACT OF
 ASSESSMENT & TAX ROLL

Tax Year	Assess&Tax/ Pers. Prop. Roll	Assess&Tax Roll	Personal Property Roll	Vol. No.	Pg. No.	NAME	School Dist.	Sec	Twsp.	Range	LAND DESCRIPTION
1901	X			1	85	Davenport, J.A.		19 20 29	29	12	Nyattler Park N ² of SE ⁴ N ² of S ² of SE ⁴ SW ⁴ W ² of NW ⁴

# Acres Tillable Land	\$ of Tillable Land	# Acres Non-Till. Land	\$ of Non-Till. Land	\$ of Bldg & Other Imp.	\$ of Rolling Stock	\$ of Steamboats, Sailboats, Stationery Engines & Manufact'g Machinery	\$ of Merch'ndise & Stock in Trade	Farming Implements Wagons, Carriages Etc.	Household Furniture, Watches, Jewelry Etc.	# of Horses & Mules	\$ of Horses & Mules	# of Cattle	\$ of Cattle	# of Sheep & Goats	\$ of Sheep & Goats	# of Swine	\$ of Swine
70	\$1100	296	\$800	\$350				\$40		1	\$25	31	\$365			5	\$10

Date 12/23/92 Supervisor J. Anglin

RECEIVED
 DEC 30 1992
 1992
 WATER RESOURCES DEPT.
 SALEM, OREGON
 FOREST DEPT.
 SALEM, OREGON

WOOS COUNTY, OREGON
 ABSTRACT OF
 ASSESSMENT & TAX ROLL

Tax Year	Assess&Tax/ Pers. Prop. Roll	Assess&Tax Roll	Personal Property Roll	Vol. No.	Pg. No.	NAME	School Dist.	Sec	Twsp.	Range	LAND DESCRIPTION
1905		X		1	85	Davenport, J.A.		19 20 29	29	12	N ² of SE ⁴ N ² of S ² of SE ⁴ SW ⁴ W ² of NW ⁴

# Acres Tillable Land	\$ of Tillable Land	# Acres Non-Till. Land	\$ of Non-Till. Land	\$ of Bldg & Other Imp.	\$ of Rolling Stock	\$ of Steamboats, Sailboats, Stationery Engines & Manufact'g Machinery	\$ of Merch'ndise & Stock in Trade	Farming Implements Wagons, Carriages Etc.	Household Furniture, Watches, Jewelry Etc.	# of Horses & Mules	\$ of Horses & Mules	# of Cattle	\$ of Cattle	# of Sheep & Goats	\$ of Sheep & Goats	# of Swine	\$ of Swine
70	\$5000	296	\$2112	\$900													

Date 12/23/92 Supervisor R. Kimball

State of Oregon

SS

County of Coos

I, hereby certify that I have compared this abstract with the original record on file in my office and custody, and that it is a true and correct abstract of that original.

Dated this _____ day of _____, 19____.

COOS COUNTY TAX DEPARTMENT

By _____

WOOS COUNTY, OREGON
 ABSTRACT OF
 ASSESSMENT & TAX ROLL

Tax Year	Assess&Tax/ Pers. Prop. Roll	Assess&Tax Roll	Personal Property Roll	Vol. No.	Pg. No.	NAME	School Dist.	Sec	Twsp.	Range	LAND DESCRIPTION
1906	✓	✗		1	153	Davenport, J.A.		19 20 29	29	12	N ² of SE ⁴ N ² of S ² of SE ⁴ SW ⁴ W ² of NW ⁴

# Acres Tillable Land	\$ of Tillable Land	# Acres Non-Till. Land	\$ of Non-Till. Land	\$ of Bldg & Other Imp.	\$ of Rolling Stock	\$ of Steamboats, Sailboats, Stationery Engines & Manufact'g Machinery	\$ of Merch'ndise & Stock in Trade	Farming Implements Wagons, Carriages Etc.	Household Furniture, Watches, Jewelry Etc.	# of Horses & Mules	\$ of Horses & Mules	# of Cattle	\$ of Cattle	# of Sheep & Goats	\$ of Sheep & Goats	# of Swine	\$ of Swine
.6	\$5000	296	\$2112	\$900													

Date 2/23/92 Supervisor J. Anglin

RECEIVED
 DEC 30 1992
 WATER RESOURCES DEPT.
 SALEM, OREGON

WOOS COUNTY, OREGON
 ABSTRACT OF
 ASSESSMENT & TAX ROLL

Tax Year	Assess&Tax/ Pers. Prop. Roll	Assess&Tax Roll	Personal Property Roll	Vol. No.	Pg. No.	NAME	School Dist.	Sec	Twsp.	Range	LAND DESCRIPTION

# Acres Tillable Land	\$ of Tillable Land	# Acres Non-Till. Land	\$ of Non-Till. Land	\$ of Bldg & Other Imp.	\$ of Rolling Stock	\$ of Steamboats, Sailboats, Stationery Engines & Manufact'g Machinery	\$ of Merch'ndise & Stock in Trade	Farming Implements Wagons, Carriages Etc.	Household Furniture, Watches, Jewelry Etc.	# of Horses & Mules	\$ of Horses & Mules	# of Cattle	\$ of Cattle	# of Sheep & Goats	\$ of Sheep & Goats	# of Swine	\$ of Swine

Date _____ Supervisor _____

State of Oregon

ss

County of Coos

I, hereby certify that I have compared this abstract with the original record on file in my office and custody, and that it is a true and correct abstract of that original.

Dated this ____ day of _____, 19____.

COOS COUNTY TAX DEPARTMENT

By _____

COOS COUNTY, OREGON
 ABSTRACT OF
 ASSESSMENT & TAX ROLL

Tax Year	Assess&Tax/ Pers. Prop. Roll	Assess&Tax Roll	Personal Property Roll	Vol. No.	Pg. No.	NAME	School Dist.	Sec	Twsp.	Range	LAND DESCRIPTION
1910			X	1	187	Slingsby, W.F.	5				Myrtle Point

# Acres Tillable Land	\$ of Tillable Land	# Acres Non-Till. Land	\$ of Non-Till. Land	\$ of Bldg & Other Imp.	\$ of Rolling Stock	\$ of Steamboats, Sailboats, Stationery Engines & Manufact'g Machinery	\$ of Merch'ndise & Stock in Trade	Farming Implements Wagons, Carriages Etc.	Household Furniture, Watches, Jewelry Etc.	# of Horses & Mules	\$ of Horses & Mules	# of Cattle	\$ of Cattle	# of Sheep & Goats	\$ of Sheep & Goats	# of Swine	\$ of Swine
								\$ 75	\$ 50	3	\$ 350	18	\$ 390			6	\$ 12

Date 12/23/92 Supervisor R. Kimball

RECEIVED

DEC 30 1992

WATER RESOURCES DEPT.
 SALEM, OREGON

COOS COUNTY, OREGON
 ABSTRACT OF
 ASSESSMENT & TAX ROLL

Tax	Assess&Tax/ Pers. Prop. Roll	Assess&Tax Roll	Personal Property Roll	Vol. No.	Pg. No.	NAME	School Dist.	Sec	Twsp.	Range	LAND DESCRIPTION
1915		X		3	191	Davenport, J.A.		19	29	12	N 1/2 SE 1/4, N 1/2 S 1/2 SE 1/4

# Acres Tillable Land	\$ of Tillable Land	# Acres Non-Till. Land	\$ of Non-Till. Land	\$ of Bldg & Other Imp.	\$ of Rolling Stock	\$ of Steamboats, Sailboats, Stationery Engines & Manufact'g Machinery	\$ of Merch'ndise & Stock in Trade	Farming Implements Wagons, Carriages Etc.	Household Furniture, Watches, Jewelry Etc.	# of Horses & Mules	\$ of Horses & Mules	# of Cattle	\$ of Cattle	# of Sheep & Goats	\$ of Sheep & Goats	# of Swine	\$ of Swine
19	\$ 2090	101	\$ 810														

Date 12/23/92 Supervisor R. Kimball

State of Oregon

ss

County of Coos

I, hereby certify that I have compared this abstract with the original record on file in my office and custody, and that it is a true and correct abstract of that original.

Dated this ____ day of _____, 19____.

COOS COUNTY TAX DEPARTMENT

By _____

WOODS COUNTY, OREGON
 ABSTRACT OF
 ASSESSMENT & TAX ROLL

Tax Year	Assess&Tax/ Pers. Prop. Roll	Assess&Tax Roll	Personal Property Roll	Vol. No.	Pg. No.	NAME	School Dist.	Sec	Twsp.	Range	LAND DESCRIPTION
1915		X		3	192	Davenport, J. A.	5	20	29	12	1/4 sec. corner of Sec. 20 Twp 29-12

# Acres Tillable Land	\$ of Tillable Land	# Acres Non-Till. Land	\$ of Non-Till. Land	\$ of Bldg & Other Imp.	\$ of Rolling Stock	\$ of Steamboats, Sailboats, Stationery Engines & Manufact'g Machinery	\$ of Merch'ndise & Stock in Trade	Farming Implements Wagons, Carriages Etc.	Household Furniture, Watches, Jewelry Etc.	# of Horses & Mules	\$ of Horses & Mules	# of Cattle	\$ of Cattle	# of Sheep & Goats	\$ of Sheep & Goats	# of Swine	\$ of Swine
3	\$660																

Date 12/23/92 Supervisor R. Kimball

RECEIVED

DEC 30 1992

WATER RESOURCES DEPT.
 SALEM, OREGON

WOODS COUNTY, OREGON
 ABSTRACT OF
 ASSESSMENT & TAX ROLL

Tax Year	Assess&Tax/ Pers. Prop. Roll	Assess&Tax Roll	Personal Property Roll	Vol. No.	Pg. No.	NAME	School Dist.	Sec	Twsp.	Range	LAND DESCRIPTION
1915		X		3	199	Davenport, J. A.	5	29	29	12	W 1/2 NW 1/4

# Acres Tillable Land	\$ of Tillable Land	# Acres Non-Till. Land	\$ of Non-Till. Land	\$ of Bldg & Other Imp.	\$ of Rolling Stock	\$ of Steamboats, Sailboats, Stationery Engines & Manufact'g Machinery	\$ of Merch'ndise & Stock in Trade	Farming Implements Wagons, Carriages Etc.	Household Furniture, Watches, Jewelry Etc.	# of Horses & Mules	\$ of Horses & Mules	# of Cattle	\$ of Cattle	# of Sheep & Goats	\$ of Sheep & Goats	# of Swine	\$ of Swine
80	\$400																

Date 12/23/92 Supervisor R. Kimball

State of Oregon

SS

County of Coos

I, hereby certify that I have compared this abstract with the original record on file in my office and custody, and that it is a true and correct abstract of that original.

Dated this _____ day of _____, 19____.

COOS COUNTY TAX DEPARTMENT

By _____

COOS COUNTY, OREGON
 ABSTRACT OF
 ASSESSMENT & TAX ROLL

Tax Year	Assess&Tax/ Pers. Prop. Roll	Assess&Tax Roll	Personal Property Roll	Vol. No.	Pg. No.	NAME	School Dist.	Sec	Twsp.	Range	LAND DESCRIPTION
1915			X	1	188	Slingsby, W.F.	5				Myrtle Point

# Acres Tillable La.	\$ of Tillable Land	# Acres Non-Till. Land	\$ of Non-Till. Land	\$ of Bldg & Other Imp.	\$ of Rolling Stock	\$ of Steamboats, Sailboats, Stationery Engines & Manufact'g Machinery	\$ of Merch'ndise & Stock in Trade	Farming Implements Wagons, Carriages Etc.	Household Furniture, Watches, Jewelry Etc.	# of Horses & Mules	\$ of Horses & Mules	# of Cattle	\$ of Cattle	# of Sheep & Goats	\$ of Sheep & Goats	# of Swine	\$ of Swine
								\$ 75		3	\$ 200	21	\$ 580			8	\$ 610

Date 12/23/92 Supervisor R. Kimball

RECEIVED

DEC 30 1992

WATER RESOURCES DEPT.
 SALEM, OREGON

COOS COUNTY, OREGON
 ABSTRACT OF
 ASSESSMENT & TAX ROLL

Tax Year	Assess&Tax/ Pers. Prop. Roll	Assess&Tax Roll	Personal Property Roll	Vol. No.	Pg. No.	NAME	School Dist.	Sec	Twsp.	Range	LAND DESCRIPTION
1920		X		3	93	Davenport, Amy	5	19	29	12	Land des vol. 81 page 191 Deed Record Coos, Co. OR

# Acres Tillable Land	\$ of Tillable Land	# Acres Non-Till. Land	\$ of Non-Till. Land	\$ of Bldg & Other Imp.	\$ of Rolling Stock	\$ of Steamboats, Sailboats, Stationery Engines & Manufact'g Machinery	\$ of Merch'ndise & Stock in Trade	Farming Implements Wagons, Carriages Etc.	Household Furniture, Watches, Jewelry Etc.	# of Horses & Mules	\$ of Horses & Mules	# of Cattle	\$ of Cattle	# of Sheep & Goats	\$ of Sheep & Goats	# of Swine	\$ of Swine
40	\$ 6400	154	\$ 1700	\$ 600													

Date 12/23/92 Supervisor J. Anglin

State of Oregon

ss

County of Coos

I, hereby certify that I have compared this abstract with the original record on file in my office and custody, and that it is a true and correct abstract of that original.

Dated this _____ day of _____, 19____.

COOS COUNTY TAX DEPARTMENT

By _____

COOS COUNTY, OREGON
 ABSTRACT OF
 ASSESSMENT & TAX ROLL

Tax Year	Assess&Tax/ Pers. Prop. Roll	Assess&Tax Roll	Personal Property Roll	Vol. No.	Pg. No.	NAME	School Dist.	Sec	Twsp.	Range	LAND DESCRIPTION
1925		X		3	94	Davenport, Amy	5	20 19	29	12	Land des. in Vol. 81, p. 191 deed Record Coos Co, OR

# Acres Till Land	\$ of Tillable Land	# Acres Non-Till. Land	\$ of Non-Till. Land	\$ of Bldg & Other Imp.	\$ of Rolling Stock	\$ of Steamboats, Sailboats, Stationery Engines & Manufact'g Machinery	\$ of Merch'ndise & Stock in Trade	Farming Implements Wagons, Carriages Etc.	Household Furniture, Watches, Jewelry Etc.	# of Horses & Mules	\$ of Horses & Mules	# of Cattle	\$ of Cattle	# of Sheep & Goats	\$ of Sheep & Goats	# of Swine	\$ of Swine
65 179	6540	54 143	1800	\$ 700													

Date 12/23/92 Supervisor J. Anglin

RECEIVED

DEC 30 1992

WATER RESOURCES DEPT.
 SALEM, OREGON

COOS COUNTY, OREGON
 ABSTRACT OF
 ASSESSMENT & TAX ROLL

Tax Year	Assess&Tax/ Pers. Prop. Roll	Assess&Tax Roll	Personal Property Roll	Vol. No.	Pg. No.	NAME	School Dist.	Sec	Twsp.	Range	LAND DESCRIPTION
1925		X	X	1	10	Davenport, A.R.	5				Myrtle Point

# Acres Tillable Land	\$ of Tillable Land	# Acres Non-Till. Land	\$ of Non-Till. Land	\$ of Bldg & Other Imp.	\$ of Rolling Stock	\$ of Steamboats, Sailboats, Stationery Engines & Manufact'g Machinery	\$ of Merch'ndise & Stock in Trade	Farming Implements Wagons, Carriages Etc.	Household Furniture, Watches, Jewelry Etc.	# of Horses & Mules	\$ of Horses & Mules	# of Cattle	\$ of Cattle	# of Sheep & Goats	\$ of Sheep & Goats	# of Swine	\$ of Swine
								75		3	\$ 200	39	\$ 1130			10	\$ 105

Date 12/23/92 Supervisor J. Anglin

State of Oregon

ss

County of Coos

I, hereby certify that I have compared this abstract with the original record on file in my office and custody, and that it is a true and correct abstract of that original.

Dated this ____ day of _____, 19____.

COOS COUNTY TAX DEPARTMENT

By _____

COOS COUNTY, OREGON
 ABSTRACT OF
 ASSESSMENT & TAX ROLL

Tax Year	Assess&Tax/ Pers. Prop. Roll	Assess&Tax Roll	Personal Property Roll	Vol. No.	Pg. No.	NAME	School Dist.	Sec	Twsp.	Range	LAND DESCRIPTION
1930	X			1	11	Davenport, AR	5				Myrtle Point

# Acres Tillable Land	\$ of Tillable Land	# Acres Non-Till. Land	\$ of Non-Till. Land	\$ of Bldg & Other Imp.	\$ of Rolling Stock	\$ of Steamboats, Sailboats, Stationery Engines & Manufact'g Machinery	\$ of Merch'ndise & Stock in Trade	Farming Implements Wagons, Carriages Etc.	Household Furniture, Watches, Jewelry Etc.	# of Horses & Mules	\$ of Horses & Mules	# of Cattle	\$ of Cattle	# of Sheep & Goats	\$ of Sheep & Goats	# of Swine	\$ of Swine
								\$200		2	\$100	50	\$1360			14	\$90

Dairy herd inspection
 Date 12/23/92 Supervisor R. Kimball

RECEIVED

DEC 30 1992

WATER RESOURCES DEPT.
 SALEM, OREGON

COOS COUNTY, OREGON
 ABSTRACT OF
 ASSESSMENT & TAX ROLL

Tax Year	Assess&Tax/ Pers. Prop. Roll	Assess&Tax Roll	Personal Property Roll	Vol. No.	Pg. No.	NAME	School Dist.	Sec	Twsp.	Range	LAND DESCRIPTION
1930		X		3	107	Davenport, Amy	5	19 20	29	12	Land des. v. 81p. 191 deed records of Coos Co.

# Acres Tillable Land	\$ of Tillable Land	# Acres Non-Till. Land	\$ of Non-Till. Land	\$ of Bldg & Other Imp.	\$ of Rolling Stock	\$ of Steamboats, Sailboats, Stationery Engines & Manufact'g Machinery	\$ of Merch'ndise & Stock in Trade	Farming Implements Wagons, Carriages Etc.	Household Furniture, Watches, Jewelry Etc.	# of Horses & Mules	\$ of Horses & Mules	# of Cattle	\$ of Cattle	# of Sheep & Goats	\$ of Sheep & Goats	# of Swine	\$ of Swine
65 50	\$6540	54 143	1800	535													

Date 12/23/92 Supervisor J Anglin

State of Oregon

ss

County of Coos

I, hereby certify that I have compared this abstract with the original record on file in my office and custody, and that it is a true and correct abstract of that original.

Dated this _____ day of _____, 19____.

COOS COUNTY TAX DEPARTMENT

By _____

COOS COUNTY, OREGON
 ABSTRACT OF
 ASSESSMENT & TAX ROLL

Tax Year	Assess&Tax/ Pers. Prop. Roll	Assess&Tax Roll	Personal Property Roll	Vol. No.	Pg. No.	NAME	School Dist.	Sec	Twsp.	Range	LAND DESCRIPTION
1931		X	X	1		Davenport, A.R.	5				Myrtle Point

# Acres Tillable Land	\$ of Tillable Land	# Acres Non-Till. Land	\$ of Non-Till. Land	\$ of Bldg & Other Imp.	\$ of Rolling Stock	\$ of Steamboats, Sailboats, Stationery Engines & Manufact'g Machinery	\$ of Merch'ndise & Stock in Trade	Farming Implements Wagons, Carriages Etc.	Household Furniture, Watches, Jewelry Etc.	# of Horses & Mules	\$ of Horses & Mules	# of Cattle	\$ of Cattle	# of Sheep & Goats	\$ of Sheep & Goats	# of Swine	\$ of Swine
								140		2	\$ 80	45	\$ 1035			5	\$ 35

Dairy Herd Inspection

Date 12/23/92 Supervisor R. Pemball

RECEIVED

DEC 30 1992

WATER RESOURCES DEPT.
 SALEM, OREGON

COOS COUNTY, OREGON
 ABSTRACT OF
 ASSESSMENT & TAX ROLL

Tax Year	Assess&Tax/ Pers. Prop. Roll	Assess&Tax Roll	Personal Property Roll	Vol. No.	Pg. No.	NAME	School Dist.	Sec	Twsp.	Range	LAND DESCRIPTION

# Acres Tillable Land	\$ of Tillable Land	# Acres Non-Till. Land	\$ of Non-Till. Land	\$ of Bldg & Other Imp.	\$ of Rolling Stock	\$ of Steamboats, Sailboats, Stationery Engines & Manufact'g Machinery	\$ of Merch'ndise & Stock in Trade	Farming Implements Wagons, Carriages Etc.	Household Furniture, Watches, Jewelry Etc.	# of Horses & Mules	\$ of Horses & Mules	# of Cattle	\$ of Cattle	# of Sheep & Goats	\$ of Sheep & Goats	# of Swine	\$ of Swine

Date _____ Supervisor _____

State of Oregon

ss

County of Coos

I, hereby certify that I have compared this abstract with the original record on file in my office and custody, and that it is a true and correct abstract of that original.

Dated this _____ day of _____, 19____.

COOS COUNTY TAX DEPARTMENT

By _____

COOS COUNTY, OREGON
 ABSTRACT OF
 ASSESSMENT & TAX ROLL

Tax Year	Assess&Tax/ Pers. Prop. Roll	Assess&Tax Roll	Personal Property Roll	Vol. No.	Pg. No.	NAME	School Dist.	Sec	Twsp.	Range	LAND DESCRIPTION
1935-36		X		3	99	Davenport, Amy	5	19 20	29	12	Land des. in V. 81 p. 191 Deed Records, Coos Co, less Co. Road OR

# Acres Tillable Land	\$ of Tillable Land	# Acres Non-Till. Land	\$ of Non-Till. Land	\$ of Bldg & Other Imp.	\$ of Rolling Stock	\$ of Steamboats, Sailboats, Stationery Engines & Manufact'g Machinery	\$ of Merch'ndise & Stock in Trade	Farming Implements Wagons, Carriages Etc.	Household Furniture, Watches, Jewelry Etc.	# of Horses & Mules	\$ of Horses & Mules	# of Cattle	\$ of Cattle	# of Sheep & Goats	\$ of Sheep & Goats	# of Swine	\$ of Swine
65 50	\$6385	58 138	\$1620	\$535													

Date 12/23/92 Supervisor J. Anglin

RECEIVED

DEC 30 1992

COOS COUNTY, OREGON
 ABSTRACT OF
 ASSESSMENT & TAX ROLL

WATER RESOURCES DEPT.
 SALEM, OREGON

Tax Year	Assess&Tax/ Pers. Prop. Roll	Assess&Tax Roll	Personal Property Roll	Vol. No.	Pg. No.	NAME	School Dist.	Sec	Twsp.	Range	LAND DESCRIPTION
1935-36		X		3	99	Davenport, A.R.	5	20	29	12	Land des. in V. 72 p. 274 Deed Records, Coos Co., OR less Co. Road

# Acres Tillable Land	\$ of Tillable Land	# Acres Non-Till. Land	\$ of Non-Till. Land	\$ of Bldg & Other Imp.	\$ of Rolling Stock	\$ of Steamboats, Sailboats, Stationery Engines & Manufact'g Machinery	\$ of Merch'ndise & Stock in Trade	Farming Implements Wagons, Carriages Etc.	Household Furniture, Watches, Jewelry Etc.	# of Horses & Mules	\$ of Horses & Mules	# of Cattle	\$ of Cattle	# of Sheep & Goats	\$ of Sheep & Goats	# of Swine	\$ of Swine
54	\$6950	58 119	\$390	\$1145													

Date 12/23/92 Supervisor J. Anglin

State of Oregon

ss

County of Coos

I, hereby certify that I have compared this abstract with the original record on file in my office and custody, and that it is a true and correct abstract of that original.

Dated this ____ day of _____, 19____.

COOS COUNTY TAX DEPARTMENT

By _____

WOODS COUNTY, OREGON
 ABSTRACT OF
 ASSESSMENT & TAX ROLL

Tax Year	Assess&Tax/ Pers. Prop. Roll	Assess&Tax Roll	Personal Property Roll	Vol. No.	Pg. No.	NAME	School Dist.	Sec	Twsp.	Range	LAND DESCRIPTION
1935-36	X		X	1	11	Davenport, J.A.	5				Myrtle Point

# Acres Tillable Land	\$ of Tillable Land	# Acres Non-Till. Land	\$ of Non-Till. Land	\$ of Bldg & Other Imp.	\$ of Rolling Stock	\$ of Steamboats, Sailboats, Stationery Engines & Manufact'g Machinery	\$ of Merch'ndise & Stock in Trade	Farming Implements Wagons, Carriages Etc.	Household Furniture, Watches, Jewelry Etc.	# of Horses & Mules	\$ of Horses & Mules	# of Cattle	\$ of Cattle	# of Sheep & Goats	\$ of Sheep & Goats	# of Swine	\$ of Swine
												9	\$ 170				

Date 12/23/92 Supervisor J. Anglin

RECEIVED

DEC 30 1992

WATER RESOURCES DEPT.
 SALEM, OREGON

WOODS COUNTY, OREGON
 ABSTRACT OF
 ASSESSMENT & TAX ROLL

Tax Year	Assess&Tax/ Pers. Prop. Roll	Assess&Tax Roll	Personal Property Roll	Vol. No.	Pg. No.	NAME	School Dist.	Sec	Twsp.	Range	LAND DESCRIPTION
1937-38		X		3	103	Davenport, J.A. & V.M.	5	29	29	12	NE ⁴ NE ⁴

# Acres Tillable Land	\$ of Tillable Land	# Acres Non-Till. Land	\$ of Non-Till. Land	\$ of Bldg & Other Imp.	\$ of Rolling Stock	\$ of Steamboats, Sailboats, Stationery Engines & Manufact'g Machinery	\$ of Merch'ndise & Stock in Trade	Farming Implements Wagons, Carriages Etc.	Household Furniture, Watches, Jewelry Etc.	# of Horses & Mules	\$ of Horses & Mules	# of Cattle	\$ of Cattle	# of Sheep & Goats	\$ of Sheep & Goats	# of Swine	\$ of Swine
		40		20													

Date 12/23/92 Supervisor J. Anglin

State of Oregon

SS

County of Coos

I, hereby certify that I have compared this abstract with the original record on file in my office and custody, and that it is a true and correct abstract of that original.

Dated this ____ day of _____, 19____.

COOS COUNTY TAX DEPARTMENT

By _____

COOS COUNTY, OREGON
 ABSTRACT OF
 ASSESSMENT & TAX ROLL

Tax Year	Assess&Tax/ Pers. Prop. Roll	Assess&Tax Roll	Personal Property Roll	Vol. No.	Pg. No.	NAME	School Dist.	Sec	Twsp.	Range	LAND DESCRIPTION
1937-38		X		3	99	Davenport, Am.	5	20	29	12	Land desc in 1891 p. 191 doc Wood. Case on R. J. ...

# Acres Tillable Land	\$ of Tillable Land	# Acres Non-Till. Land	\$ of Non-Till. Land	\$ of Bldg & Other Imp.	\$ of Rolling Stock	\$ of Steamboats, Sailboats, Stationery Engines & Manufact'g Machinery	\$ of Merch'ndise & Stock in Trade	Farming Implements Wagons, Carriages Etc.	Household Furniture, Watches, Jewelry Etc.	# of Horses & Mules	\$ of Horses & Mules	# of Cattle	\$ of Cattle	# of Sheep & Goats	\$ of Sheep & Goats	# of Swine	\$ of Swine
5/50	6385	58	1020	525								9	210				

Date 12/23/92 Supervisor J. Anglin

RECEIVED

DEC 30 1992

WATER RESOURCES DEPT.
 SALEM, OREGON

COOS COUNTY, OREGON
 ABSTRACT OF
 ASSESSMENT & TAX ROLL

Tax Year	Assess&Tax/ Pers. Prop. Roll	Assess&Tax Roll	Personal Property Roll	Vol. No.	Pg. No.	NAME	School Dist.	Sec	Twsp.	Range	LAND DESCRIPTION
1937-38			✓	1	11	Davenport, J.A.	5				Myrtle Point

# Acres Tillable Land	\$ of Tillable Land	# Acres Non-Till. Land	\$ of Non-Till. Land	\$ of Bldg & Other Imp.	\$ of Rolling Stock	\$ of Steamboats, Sailboats, Stationery Engines & Manufact'g Machinery	\$ of Merch'ndise & Stock in Trade	Farming Implements Wagons, Carriages Etc.	Household Furniture, Watches, Jewelry Etc.	# of Horses & Mules	\$ of Horses & Mules	# of Cattle	\$ of Cattle	# of Sheep & Goats	\$ of Sheep & Goats	# of Swine	\$ of Swine
												9	210				

Date 12/23/92 Supervisor J. Anglin

State of Oregon

ss

County of Coos

I, hereby certify that I have compared this abstract with the original record on file in my office and custody, and that it is a true and correct abstract of that original.

Dated this ____ day of _____, 19____.

COOS COUNTY TAX DEPARTMENT

By _____

COOS COUNTY, OREGON
 ABSTRACT OF
 ASSESSMENT & TAX ROLL

Tax Year	Assess&Tax/ Pers. Prop. Roll	Assess&Tax Roll	Personal Property Roll	Vol. No.	Pg. No.	NAME	School Dist.	Sec	Twsp.	Range	LAND DESCRIPTION
1940-41		X		3	104	Davenport, Amy	5	20	29	12	Land des. in Vol. 81 p. 191 Deed Records Coos Co, OR Less Road.

# Acres Tillable Land	\$ of Tillable Land	# Acres Non-Till. Land	\$ of Non-Till. Land	\$ of Bldg & Other Imp.	\$ of Rolling Stock	\$ of Steamboats, Sailboats, Stationery Engines & Manufact'g Machinery	\$ of Merch'ndise & Stock in Trade	Farming Implements Wagons, Carriages Etc.	Household Furniture, Watches, Jewelry Etc.	# of Horses & Mules	\$ of Horses & Mules	# of Cattle	\$ of Cattle	# of Sheep & Goats	\$ of Sheep & Goats	# of Swine	\$ of Swine
50	\$5405	58 138	\$1620	\$525													

Date 12/23/92 Supervisor J Anglin

RECEIVED
 DEC 30 1992

COOS COUNTY, OREGON
 ABSTRACT OF
 ASSESSMENT & TAX ROLL

WATER RESOURCES DEPT.
 SALEM, OREGON

Tax Year	Assess&Tax/ Pers. Prop. Roll	Assess&Tax Roll	Personal Property Roll	Vol. No.	Pg. No.	NAME	School Dist.	Sec	Twsp.	Range	LAND DESCRIPTION

# Acres Tillable Land	\$ of Tillable Land	# Acres Non-Till. Land	\$ of Non-Till. Land	\$ of Bldg & Other Imp.	\$ of Rolling Stock	\$ of Steamboats, Sailboats, Stationery Engines & Manufact'g Machinery	\$ of Merch'ndise & Stock in Trade	Farming Implements Wagons, Carriages Etc.	Household Furniture, Watches, Jewelry Etc.	# of Horses & Mules	\$ of Horses & Mules	# of Cattle	\$ of Cattle	# of Sheep & Goats	\$ of Sheep & Goats	# of Swine	\$ of Swine

Date _____ Supervisor _____

State of Oregon

SS

County of Coos

I, hereby certify that I have compared this abstract with the original record on file in my office and custody, and that it is a true and correct abstract of that original.

Dated this _____ day of _____, 19____.

COOS COUNTY TAX DEPARTMENT

By _____



1908-1945



RECEIVED

DEC 30 1992

WATER RESOURCES DEPT.
SALEM, OREGON

I have been writing
this **POST CARD** to you
hope as quiet as you can

POST CARD

WHEATLAND
JUL
24
7 PM
1908
CALIF.

CORRESPONDENCE HERE

NAME AND ADDRESS HERE

Dear ones all,
When are you
a going to come home
son and help Pimmilla
the cows. I think we
will have to hurry.
Dads &

Mr Albert Davenport
Hogwille City
Oreg.
J. D. Davenport

BRIDGE-A Bridgeburg man, Thomas C. Amoroso, is in stable condition in the Bay Area Hospital this week following a logging accident on Indian Creek near Bridge last Thursday.

Amoroso was transported by Myrtle Point ambulance to Coquille Valley Hospital, then to Bay Area Hospital. The logger was working for Sun Studs Company.

o - o - o 1928-1978

BANDON-Bandon School District 54 schools were found to



Over 200 friends and relatives attended the 50th wedding anniversary honoring Mr. and Mrs. J. A. Davenport, Catching Creek route, Myrtle Point. The reception was held at the Methodist church in Myrtle Point, given by the couple's five daughters, Mrs. Jerene Price, Mrs. John Root, Mrs. Marvin Hammack, Mrs. David Robertson and Mrs. Peggy Shirtscliff. Mr. Davenport has been a dairy farmer and they have lived on Catching Creek all their married life.

Grange birthday coming

Coquille Grange is celebrating its 50th Anniversary in 1979 with programs emphasizing that many years of community services.

Regular meetings are at 8 p.m. on the second and fourth Fridays, with a potluck at 6:30 p.m. and finishing the last meetings of each month with a social and real fun times.

Women's Activities club meets at 10 a.m. on the second Wednesday of each month.

**BANK OF
MYRTLE POINT**
320 8th St.
Phone 572-5202

Powers Branch
127 2nd



Member FDIC

Dean and Lourita Reisen, Concord, Calif., enjoyed Christmas Eve with Louirita's parents, Walter and Lilly Reisen, and then spent Christmas Day with Dean's parents, Don and Linda Parker, at Coquille.

Mrs. Elizabeth Oleson, Seal Beach, Calif., had a 10-day holiday visit with her daughter and son-in-law, Frank and Lilamae Meldrum. Jerry and Susan Meldrum Davis, Klamath Falls, completed the family gathering for Christmas weekend.

Richard and Carol Porter Dewey and children, Lisa and Bill, Spokane, Wash., and Chuck and Karen Porter and four sons, Charles, Andrew, Douglas and Joseph, Othello, Wash., were here for an extended Christmas weekend to visit Carol's and Chuck's mother, Mrs. Velma Porter, and brother and family, the Merlyn Hathaways. Joining the family group for Christmas Eve were Bill and Cathy Hathaways, Sitkum, and a friend, Frank Collier, Coquille.

Dr. James Thomas, Salem, with his wife, Linda, and children, John and Michelle, drove his mother, Lee Thomas, home after a week's visit with them in Salem, for the Christmas season. They came to Myrtle Point last Wednesday and remained until Saturday.

The home of Clare and Illma Lehmanowsky was brightened with the presence of their daughter and family, Bob and Andrew Hyslop and daughter, Tracy, of Portland, for the Christmas holidays.

Ervin Royer substituted for Ray Riscal, Coos Bay Elementary school band instructor, for the last two weeks of the first semester when Mr. Riscal had suffered a heart attack. However, Ervin feels that he would rather go on with his farming project rather than return to teaching.

He will continue with his music activities. "Royer's Acres" will specialize in the raising of rabbits and Nubian goats.

Lucile Harris Trigg returned last Thursday from a Christmas visit with her son and family, John, wife, Linda, and two daughters at Pilot Rock.

obtained... home for... agreed the... family, and all... Bill and Willan... lee from Salem... and son, B... Springfield, an... and two sons... Mark from... Christmas. Wil... Earla Parton, a... sister-in-law, ... Maureen Irel... Olalla, joined th... Winningham's... festivities. Bru... were the hou... "Aunt Earla.")

Members of family who ga... home of Am an... Christmas Eve... daughter, Linda... and son Bill... and their sons... Gary and wife... Bay; Paul and... Miller and so... Coquille; Greg... ing the Univers... at Weed, Ca... Danny, who is... school.

Friends joini... were Gordon... Lunda MacKe... Lundy, and A... Strong. Most... and Audra ha... Christmas Day... Bill and Ba... Roush.

"A White... rare in Myrtle... compromised on... weekend in the... and Helen Gro... Lilamae Meldr... Eddie Moore ha... time at Diamon...

Mike Noben... Curt Noben... Oregon State U... both home for... with their pare... Ruth Noben.

This is far fr... list but the fo... Point music lov... to have been p... "Messiah" at t... Presbyterian Ch... Les Simons, A... Royer, Julia D... Goon, Milton... Schroeder, and... Strong, Bill an... ing, and the T... Michael and Ja...

Seen in the... long ago Myrtl... living in the l...

1730 calves

or said
 of
 Brown
 could
 in
 led
 they
 up to
 mont
 was
 he would
 re
 could

- 25 Pearl R
- 26 Smith R
- 27 Bushnell cow of
- 2 Brownie B
- 28 Queen R
- 29 Loganberry B
- 30 Horned R
- 31 Bob B
- 34 Dash B
- 32 Sylvia R
- 36 Star B
- 38 Red B
- 35 Bud B
- 37 Tattise B

Died

1933 Calves

- 63 Pidy
- 64 Jess
- 65 Lucy
- 66 Midget
- 67 Aye
- 68 Lilo
- 69 Loganberry
- 70 Hannah
- 71 Mott
- 72 Stella
- 73

Allie Bull

RECEIVED

DEC 30 1992

WATER RESOURCES DEPT.
SALEM, OREGON

Statement

MYRTLE POINT, OREGON,

3-20

1934

J. A. Savoy

In Account With

Lundy Cheese Factory

Manufacturers of

COOS MAID FANCY WHOLE MILK CHEESE

Chris Nelsen, Manager

Month's Butterfat	Pounds	Price	
<i>Feb</i>	<i>39.8</i>	<i>38c</i>	<i>1512</i>
	To Butter		<i>3 15</i>
	To Cheese		<i>19</i>
	To Hauling		
	To Dairy Supplies		
	To Advance		
	Check to Balance		<i>11 78</i>
	<i>Jan feed</i>		<i>12 20</i>
	<i>Feb -</i>		<i>17 00</i>
			<i>29 20</i>

4

144794 E

UNITED STATES OF AMERICA
OFFICE OF PRICE ADMINISTRATION



WAR RATION BOOK FOUR

Issued to Mary E. Davenport
(Print first, middle, and last name)

Complete address: Star Route
Myrtle Point, Oregon

READ BEFORE SIGNING


In accepting this book, I recognize that it remains the property of the United States Government. I will use it only in the manner and for the purposes authorized by the Office of Price Administration.

Void if Altered Vessie M. Davenport
(Signature)

It is a criminal offense to violate rationing regulations.

OPA Form R-145

16-35870-1



RECEIVED

DEC 30 1992

WATER RESOURCES DEPT.
SALEM, OREGON

1942-43 TAXES

FOR FISCAL YEAR ENDING JUNE 30, 1943

COOS COUNTY, OREGON

COQUILLE, OREGON

Statement of Taxes on Herein Described Property
Assessed as of January 1, 1942

First Quarter payable on or before November 15, 1942
 Second Quarter payable on or before February 15, 1943
 Third Quarter payable on or before May 15, 1943
 Fourth Quarter payable on or before August 15, 1943
 (See enclosed for interest and rebates)

1st Payt. No.
 2nd Payt. No.
 3rd Payt. No. *3002*
 4th Payt. No.

This bill becomes your receipt when properly endorsed by Cashier and must be returned with your remittance payable to Wm. F. Howell, Sheriff and Tax Collector, Coquille, Oregon, when paying each and every installment.

Discounts Allowed on Payments Made on or Before Nov. 15, 1942, as follows:
 1% on payment of one-half
 2% on payment of three-fourths
 3% on payment in full

STATEMENT N^o 12351

Advise of any error in name, address or description

HARBOR  NORTH BEND

DESCRIPTION OF PROPERTY	SEC. OR LOT	TWP. OR BLK.	R. W.	TOTAL VALUE	TAX TOTAL	FIRE PATROL INCLUDED IN TOTAL	V	PAGE	L	DISTRICTS
				330	9/20					SCH. 5
					59					CITY 6712
					9 31					PORT

RECEIVED

DEC 30 1992

WATER RESOURCES DEPT.
SALEM, OREGON

PAID

W. F. HOWELL Sheriff

FIRST	SECOND	THIRD	FOURTH	FIRST	SECOND	THIRD	FOURTH	FIRST	SECOND	THIRD	FOURTH	FIRST	SECOND	THIRD	FOURTH
Quarter Paid	Principal \$	Reb. or Int. \$	Total \$	Quarter Paid	Principal \$	Reb. or Int. \$	Total \$	Quarter Paid	Principal \$	Reb. or Int. \$	Total \$	Quarter Paid	Principal \$	Reb. or Int. \$	Total \$
WM. F. HOWELL, Sheriff	By	WM. F. HOWELL, Sheriff	By	WM. F. HOWELL, Sheriff	By	WM. F. HOWELL, Sheriff	By	WM. F. HOWELL, Sheriff	By	WM. F. HOWELL, Sheriff	By	WM. F. HOWELL, Sheriff	By	WM. F. HOWELL, Sheriff	By

Official records show delinquent taxes on the above described property for the years checked

1927 1928 1929 1930 1931 1932 1933-34 1935 1936 1937 1938 1939 1940 1941 1942

RECEIVED

Myrtle Street, Oregon

DEC 30 1992

May 7, 1942

WATER RESOURCES DEPT.
SALEM, OREGON

Dear Mother,

I think you are so nice. I will help you all I can and I will help Daddy too. I think I am going to pass this year. I like my teacher this year. I will help you take care of my sisters. I am going to give you a mothers day gift and a card. I will do my best in geography, writing and spelling. I will wash the dishes. Miss Austin is very nice. I am going to go visit Billy if I can Saturday. I will go get the cows on my horse to help Daddy. Could I go up to Barbours this summer? I hope that Billy and I can go up the mountains this summer. I wish that I could go over to Billy's tonight. Well I guess is all.

Your loving daughters
 Jerome

ing was sol-
 Idso, pastor
 at the home
 by th
 Mrs. Frank
 when Miss
 bride of Al-
 gily dressed
 mail train
 to serve the
 of, het and
 of Athena,
 stages being
 on account of
 end of Miss

May 7, 1943

Dear Albert, Vera & girls

I want to say that I'm sorry for not thanking you sooner for your birthday card but for some reason I just received it. They say it is better late than never and I sure was glad to get it.

I'll bet those girls must be getting to be regular young ladies by now. I have been away pretty near a year but it seems like lots longer than that.

Mother sent me a picture taken there at your place during a pot luck dinner and it sure makes one think of the swell feeds I used to attend there and I sure hope to get in on some more in the near future.

I suppose everyone is busy farming around there now and you must be getting lots of fresh cows by now.

I sure do like the ship in on and it sure has a swell bunch of fellows. There is hardly ever an argument and I sure get along good.

I have lost some weight but it seems to make me feel better so I don't care. They sell Ice Cream on here every night and if I don't quit eating it I'll be fatter than when I joined.

Of all the country I've saw so far nothing has compared to Oregon and will I be glad to get back there.

I can't think of anything to write so will quit and try to do better next time.

Love
Gene Bartlett



San Antonio Aviation Cadet Center

SAN ANTONIO, TEXAS

RECEIVED

DEC 30 1992

WATER RESOURCES DEPT.
SALEM, OREGON

Oct. 5, 1943

5:30 P.M.

Dear Albert, Verna & family,

We had our first open post from here yesterday. It sure seemed good to get away from this place after being in barracks. When we got to town, I and two other guys rented us a car (41' ford) and had a swell time driving all over San Antonio. Even saw the Alamo. In the course of the day we had 3 big steak dinners. They sure were good. The first month we were here we had nearly as good a meals but this month they have put us on field rations so the food is pretty sorry.

Sure is good to know that Jim is accumulating some money at home. It will sure come in handy later. But I keep wondering that now that Jim not at home doing any work, I kinda hate to take all that money for the sheep. Maybe Dad could get much better use from that land while prices are higher.

We just got back from a parade. We have one every Tues. & Thurs. night at 4:30 & every Sat. morning at 8:15. The one on Sat. is a humdinger. It is a long drawn out affair with a personal inspection etc. We usually stand at attention about 1 1/2 hrs or some time 2 hrs. The guys sure pass out. I haven't passed out yet but maybe I had better knock on wood.

They sure held over lots of guys from the last class just because there wasn't enough room in the primary, so no guys are thinking that we may get held over another month. I would sure hate that. It sure is one heck of a note that the army is so full and they are drafting some kids from high school.

you sure got good prices for the lambs.

News looks pretty good now. I think Germany will be through about Jan. or so but Japan won't be through for quite a while.

Guess its time for chaw now.

Love

Ernie

AND
ESS OF
OWNER

11666 J. Albert &
Verna M. Davenport
Myrtle Point
Oregon

Tax Lot 4
NE 1/4 NW 1/4
Sec 29 Twp 29 SR 12 WVM
Cont. 40 acres

PTION
F
PERTY

1944-45 TAXES
FOR FISCAL YEAR ENDING JUNE 30, 1945
ASSESSED AS OF JANUARY 1, 1944
COOS COUNTY, OREGON

WHEN PROPERLY ENDORSED THIS STATEMENT BECOMES YOUR
RECEIPT FOR TAXES PAID ON PROPERTY DESCRIBED HEREON.
Make Your Remittances Payable to
WM. F. HOWELL, Sheriff and Tax Collector
COQUILLE, OREGON

1st PAY'T NO. _____
2nd PAY'T NO. _____
3rd PAY'T NO. _____
4th PAY'T NO. _____
FULL PAY'T. **3515**

FOR FISCAL YEAR ENDING JUNE 30, 1945

ed From

TAXABLE VALUE AS EQUALIZED BY COUNTY BOARD	CODE NUMBER	COMBINED LEVY IN MILLS	TOTAL ADVALOREM TAXES LEVIED	FISCAL YEAR ENDING JUNE 30, 1945			TOTAL TAXES AND ASSESSMENTS
				FIRE PATROL	REFORESTATION	DRAINAGE	
120	5	21.6	259	120			379 11 3.68

will be charged on taxes not paid at the rate of two-thirds
per cent per month or fraction of a month.
of three per cent allowed for payment of taxes in full on
May 15, 1944.
on real property not paid by Aug. 15, 1945 will become
on personal property become delinquent on failure to pay
payment thereof at its due date.

PAID

NOV 8 1944
Wm. F. HOWELL Sheriff
By _____ DEPUTY

CASH		
CHECKS		
M. O.		
TOTAL		
TAXES		
CHANGE		

DELINQUENT TAXES

AS OF DATE _____
ASK FOR COMPLETE STATEMENT

1943-44	1937
1942-43	1936
1941	1935
1940	1933-34
1939	1932 & PRIOR YEARS
1938	

RETURN THIS STATEMENT WITH PAYMENT

®

NAME AND ADDRESS OF OWNER
 44-208 Davenport, J. A.
 Myrtle Point Sch. 5
 Oregon

DESCRIPTION OF PROPERTY
 Personal Property
 Horse, cattle, sheep & hogs

1944-45 TAXES
 FOR FISCAL YEAR ENDING JUNE 30, 1945
 ASSESSED AS OF JANUARY 1, 1944
COOS COUNTY, OREGON

WHEN PROPERLY ENDORSED THIS STATEMENT BECOMES YOUR RECEIPT FOR TAXES PAID ON PROPERTY DESCRIBED HEREON.
 Make Your Remittances Payable to
 WM. F. HOWELL, Sheriff and Tax Collector
 COQUILLE, OREGON


1st PAY'T NO. _____
 2nd PAY'T NO. _____
 3rd PAY'T NO. _____
 4th PAY'T NO. _____
 FULL PAY'T **3514**

FOR FISCAL YEAR ENDING JUNE 30, 1945

Received From	TAXABLE VALUE AS EQUALIZED BY COUNTY BOARD	CODE NUMBER	COMBINED LEVY IN MILLS	TOTAL AD VALOREM TAXES LEVIED	FOR FISCAL YEAR ENDING JUNE 30, 1945			TOTAL TAXES AND ASSESSMENTS																		
					FIRE PATROL	REFORESTATION	DRAINAGE																			
Address _____	570	5	21.6	1231				1231																		
<p>Interest will be charged on taxes not paid at the rate of two-thirds of one per cent per month or fraction of a month. Discount of three per cent allowed for payment of taxes in full on or before Nov. 15, 1944. Taxes on real property not paid by Aug. 15, 1945 will become delinquent. Taxes on personal property become delinquent on failure to pay any installment thereof at its due date.</p>								<p><i>Relate</i></p> <p>1194 3.68 15.62</p>																		
<table border="1"> <tr><td>CASH</td><td></td><td></td></tr> <tr><td>CHECKS</td><td>15.62</td><td></td></tr> <tr><td>M. O.</td><td></td><td></td></tr> <tr><td>TOTAL</td><td></td><td></td></tr> <tr><td>TAXES</td><td></td><td></td></tr> <tr><td>CHANGE</td><td></td><td></td></tr> </table>								CASH			CHECKS	15.62		M. O.			TOTAL			TAXES			CHANGE			<p>PAID</p> <p>NOV 8 1944</p> <p>Wm. F. HOWELL, Sheriff</p> <p>By _____ DEPUTY</p>
CASH																										
CHECKS	15.62																									
M. O.																										
TOTAL																										
TAXES																										
CHANGE																										
<p>DELINQUENT TAXES</p> <p>AS OF DATE _____</p> <p>ASK FOR COMPLETE STATEMENT</p> <table border="1"> <tr><td>1943-44</td><td>1937</td></tr> <tr><td>1942-43</td><td>1936</td></tr> <tr><td>1941</td><td>1935</td></tr> <tr><td>1940</td><td>1933-34</td></tr> <tr><td>1939</td><td>1932 & PRIOR YEARS</td></tr> <tr><td>1938</td><td></td></tr> </table>								1943-44	1937	1942-43	1936	1941	1935	1940	1933-34	1939	1932 & PRIOR YEARS	1938								
1943-44	1937																									
1942-43	1936																									
1941	1935																									
1940	1933-34																									
1939	1932 & PRIOR YEARS																									
1938																										

RETURN THIS STATEMENT WITH PAYMENT

RECEIVED
 DEC 30 1992
 WATER RESOURCES DEPT.
 SALEM, OREGON



1946-1958

IMPORTANT

We provide you with this inventory record to assist you in having an accurate list of the furnishings and personal effects in your home.

In the event of loss, every standard fire insurance policy covering personal property requires the assured to furnish a complete inventory of the destroyed and damaged property.

An inventory made from memory is unsatisfactory to all parties interested. This inventory will save you time, worry, and very possibly, money, should you have a loss.

You will find this booklet designed to make the listing of your personal property very simple as each page contains the names of articles found in the average home.

It will only take a short time to complete this inventory. You will then have proper information as to value on your personal property which is important for proper fire insurance coverage and a satisfactory adjustment in the event of loss.

Take your inventory now!—Do not put it off until it is too late. Then place it in a safe place with your policies.

Inventory of Personal Property

Name

J. Albert Haverstick

Address

Myrtle Point

Date

Revised

Revised

Revised



WATER RESOURCES DEPT.
SALEM, OREGON

DEC 30 1992

RECEIVED

Living Room

No. of items

No. Articles	Description	Year Purchased	Original Cost	Present Value
1	Chairs <i>cc.</i>	1945	15.00	10.00
1	Davenport + ch.	1945	175.-	130.-
2	Tables	1938	10.-	5-
1	Bookcases	1938	20-	10-
1	Desk	1948	17.50	10-
1	Stands	1920	15.00	10-
1	Rugs	1925	90-	50-
	Carpets			
1925	Curtains	1945	20-	10-
	Draperies			
	Tapestries			
2	Table Lamps		10-	5-
1	Stand Lamps	1907	15-	10-
2	Musical Inst's.		50-	25-
1	Phonograph & Records		50-	25-
1	Piano	1942	100-	50-
20	Sheet Music	1947-8	10-	5-
4	Radio	1940	120-	50-
25	Books	1925-1945	25-	25-
2	Bric-a-Brac		5-	3-
1	Clock	1947	5-	5-
1	Mirrors	1948	5	5-
10	Pictures	1945	10	10-
7	Shades	1945	10	5-
5	Vases	1940	5	2-
	Fireplace Fixtures			
2	Card Tables		10-	5-
	<i>bedroom table 1949</i>		150-	

Dining Room

No. Articles	Description	Year Purchased	Original Cost	Present Value
8	Chairs	1945	40	20
1	Table	1930	25	10
1	Buffet	1940	25	15
1	China Cabinet	1935	20	10
	Serving Table			
	Tea-Wagon			
	Curtains			
	Draperies			
	Rugs			
	Carpets			
	Clock			
	Electric Utensils			
	Pictures			
7	Shades		15-	10-
	Mirrors			
	Chinaware			
	Dinner Sets			
100 pieces	Silverware	1928-1948	50	25
	Flat Silver	1942	50	40
	Silver Dishes			
	Candlesticks			
25	Glassware		25	15
100 pieces	Table Linen	1928-1945	20	10
	Napkins			
6	Lunch Cloths		15	10-

Living Room

To gether

Dining Room

No. Articles	Description	Year Purchased	Original Cost	Present Value
1	Chairs <i>cc.</i>	1945	15.00	10.00
1	Davenport + chair	1945	175.-	130.-
2	Tables	1938	10.-	5-
1	Bookcases	1935	20 -	10 -
1	Desk	1948	17.50	10-
7	Stands	1920	15.00	10 -
1	Rugs <i>Woolen</i>	1945	80 -	50 =
	Carpets			
1945	Curtains	1945	20 -	10 -
	Draperies			
	Tapestries			
2	Table Lamps		10 -	5 -
1	Stand Lamps	1907	15 -	10 -
2	Musical Inst's.		50 -	25 -
1	Phonograph & Records		50 -	25 -
1	Piano	1942	100 -	60 -
20	Sheet Music	1947-8	10 -	5 -
4	Radio	1940	120 -	50 -
25	Books	1925- 1944	25 -	25 -
2	Bric-a-Brac		5 -	3 -
1	Clock	1947	5 -	5 -
1	Mirrors	1948	5 -	5 -
10	Pictures	1925	10	10 -
7	Shades	1925	10	5 -
5	Vases	1940	5	2 -
	Fireplace Fixtures			
2	Card Tables		10 -	5 -
	<i>Refrigerator</i>	1949	150	

No. Articles	Description	Year Purchased	Original Cost	Present Value
8	Chairs	1945	40	20
1	Table	1930	25	10
1	Buffet	1940	25	15
1	China Cabinet	1935	20	10
	Serving Table			
	Tea-Wagon			
	Curtains			
	Draperies			
	Rugs			
	Carpets			
	Clock			
	Electric Utensils			
	Pictures			
7	Shades		15 -	10 -
	Mirrors			
	Chinaware			
	Dinner Sets			
100	Silverware	1925- 1945	50	25
	Flat Silver	1943	50	40
	Silver Dishes			
	Candlesticks			
25	Glassware		25	15
140	Table Linen	1925- 1945	20	10
	Napkins			
6	Lunch Cloths		15	10 -

Hall, Library, Sewing Room

No. Articles	Description	Year Purchased	Original Cost	Present Value
	Chairs			
	Davenport			
	Tables			
	Bookcases			
	Books			
	Curtains			
	Draperies			
	Rugs			
	Carpet			
	Tapestries			
	Bric-a-Brac			
	Clock			
	Lamps			
	Mirrors			
	Musical Inst's.			
	Phonograph			
	Phonog. Records			
	Piano			
	Radio			
	Pictures			
	Shades			
1	Sewing Machine	1948	80	75

(4)

Kitchen and Pantries

No. Articles	Description	Year Purchased	Original Cost	Present Value
4	Chairs	1950	10	5
1	Kitchen Cabinet	1953	5	
1	Refrigerator	1938	³⁷⁵ 435	150
1	Stove	1948	325	200
1	Tables	1920	15	10
1	Floor Covering	1945	35	30
2	Electric Utensils	1945+	25	20
2	Cookers	1928+	20	10
1	Vacuum Cleaner	1947	50	30
1	Clock	1960	25	20
2	Shades	1945	2	1
3	Curtains	1945	4	2
20	Kitchen Utensils	1950+	25	15
10	Cutlery	1955+	10	5
18	Dishes	1945	40	20
20	Glassware	1948	2	1
5	Tools			
1	Mops - etc.	1948	5	2
misc	Provisions	1945	25	25
	Furniture	1950	50	
	Electric Appliances	1957	50	
	Refrigerator	1938	150	

(5)

Bedroom No. 1 *Junior Downstairs*

No. Articles	Description	Year Purchased	Original Cost	Present Value
	Chairs			
	Chiffonier			
	Dresser			
<i>Suit</i>	Dressing Table	1935	4.00	1.50
	Bed			
	Mattress			
	Curtains			
	Draperies			
	Rugs	1938	5	2
	Carpet			
	Tables			
	Bric-a-Brac			
	Clock			
	Lamps			
	Mirrors			
3	Pictures	1928	1	1
3	Shades	1945	3	2
	Toilet Sets			
	<i>Bunk Case</i>	1960	2.5	.25
				55

Bedroom No. 2 *Perkins*

No. Articles	Description	Year Purchased	Original Cost	Present Value
	Chairs			
	Chiffonier			
1	Dresser	1943	15	10
1	Dressing Table	1940	1	1
1	Bed	1940	20	10
1	Mattress	1947	18	10
2	Curtains	1948	3	2
	Draperies			
1	Rugs	1940	8	5
	Carpet			
	Tables			
	Bric-a-Brac			
	Clock			
2	Lamps	1947	5	2
1	Mirrors	1945	2	2
6	Pictures	1945	2	2
2	Shades	1948	2	1
	Toilet Sets			
				112

Bedroom No. 3

Present
9 Dec 1936

No. Articles	Description	Year Purchased	Original Cost	Present Value
1	Chairs	1930	5	2
	Chiffonier			
1	Dresser	1930	10	5
1	Dressing Table	1930	1	1
1	Bed	1930	40	20
4	Mattress	1930	40	20
3	Curtains	1948	3	2
	Draperies			
2	Rugs	1935	10	2
	Carpet			
	Tables			
	Bric-a-Brac			
	Clock			
1	Lamps	1940	2	1
1	Mirrors	1938	2	1
10	Pictures	1938	5	2
	Shades			
	Toilet Sets			
				5.0

(8)

Bath Rooms

No. Articles	Description	Year Purchased	Original Cost	Present Value
<i>misc</i>	Medicine	1928 1948	20	10
	Table			
10	Bath Towels	1948	10	5
6	Hand Towels	1948	3	1
	Guest Towels			
2	Bath Mats	1940	5	2
1	Scales	1945	5	3
1	Mirrors	1945	5	5
	Chairs			
	Electric Equip.			
				2.6

(9)

Basement, Laundry and Attic

No. Articles	Description	Year Purchased	Original Cost	Present Value
1	Trunks	1928	10	5
	Luggage			
	Chests			
	Tools			
	Chairs			
	Tables			
1	Electric Iron	1942	5	2
1	Washing Machine	1940	85	50
1	Mangle	1947	50	30
1	Ironing Board	1930	2	1
	Games			
	Sports Equip.			
10	Canned Goods	1948	1	1
500	Fruit Jars	1947	50	25
	Fuel			
				114

Garage and Outbuildings

	Tools			
1	Lawn Mower	1947	17	10
	Garden Tools			
	Porch Furniture			
1	Bicycles	1945	20	10
				27

Jewelry

No. Articles	Description	Year Purchased	Original Cost	Present Value
2	Watches	1945	15	5
	Watch Chain			
5	Rings	1928 1948	50	10
	Cuff Links			
	Earrings			
	Pins and Brooches			
5	Necklaces	1948	5	5
	Bracelets			
1	Eye Glasses	1947	25	15
				35

Furs

	Coats			
	Jackets			
	Neck Pieces			

Bed Clothing

No. Articles	Description	Year Purchased	Original Cost	Present Value
9	Pillows	1946	10	10
20	Pillow Covers	1940	20	10
10	Sheets	1945	20	10
10	Blankets	1940	20	10
	Comforters			
10	Quilts	1938	10	5
7	Spreads	1945	15	10
				65

Men's Clothing

1	Suits	1942	25	10
1	Overcoats	1947	15	5
2	Shoes	1947	10	5
1	Hats	1947	5	2
1	Sport Clothes		10	5
5	Shirts	1945-8	10	5
6	Ties	1947	5	2
10	Hosiery	1942-8	2	1
3	Underwear	1947	5	2
2	Sweaters	1947	10	5
				42

Women's Clothing

No. Articles	Description	Year Purchased	Original Cost	Present Value
1	Coats	1947	30	20
10	Dresses	1945-8	95	10
1	Suits	1946	15	—
	Waists			
2	Shoes	1947-8	20	10
1	Hats	1948	4	2
6	Hosiery	1942-8	10	5
6	Underwear	1947-8	10	5
	Sweaters			
				2

Summary of Personal Property

Description	Total Value
Living Room	262
Dining Room	75
Hall, Library, Sewing Room	15
Kitchen and Pantries	51
Bedroom No. 1	55
Bedroom No. 2	42
Bedroom No. 3	56
Bath Rooms	26
Basement, Laundry, Attic	114
Garage and Outbuildings	20
Jewelry	35
Furs	
Bed Clothing	55
Men's Clothing	42
Women's Clothing	52
Children's Clothing	100
Miscellaneous	

Record of Insurance Policies

Policy Number	Insurance Company	Kind of Insurance	Amount of Insurance	Date of Expiration	Name of Agent
	Metical	Automotive	3500		P. C. ...
	"	House	25000		"

RECEIVED

DEC 30 1992

WATER RESOURCES DEPT. Deering, Alaska
SALEM, OREGON December 29, 1949

Dearest Verna,

We all want to thank you for the nice box of presents which you sent to us. I am afraid our presents to you will be a little late in arriving, but hope that you get them eventually. I kept looking for ivory carvings, but the Field Nurse beat me to the most of them, and the rest were not the type to buy for a family present. So I finally had to order some gifts for you through Montgomery Wards. I hope the smaller girls will not have too many of the little dolls and doll furniture already. Jeren's present may be a little later in arriving than the rest of yours, as I noticed it had to be shipped from a different place. I am sorry that I was so late in ordering. There is only one ivory carver in our little village, and he has been away most of the fall months. Most of the ivory carvers live on King Island, but once in a while we find one or two in the Villages. They do beautiful work, and one marvels at how they can make such tiny figures so perfectly. It is really an art.

You asked in your last letter how we managed for fuel and lights. The school is equipped with a 5KVA Kohler light plant. We also have a small Onan to use if the big plant is in need of repair. We use fuel oil in both the quarters and the school. We have a modern white enamel range for the kitchen, and oil burning heaters for our living room and each school room. The weather is getting a little colder all of the time, now. It is 22 below zero tonight, and may be a little colder in the morning. However, we do not notice it much, even when we are outside, as we dress much warmer up here. Everything is wool, you know, and the boys play outside up here and do not think anything about it. If it had gotten this cold down in the states they would think they were being punished terribly if they had even been asked to go outside. It all depends on the point of view, doesn't it? But this is a dry cold, and is not as penetrating as a wet cold.

Mary Lynn and Sharon do not go outside very often, especially the baby. I am afraid the cold air is too much for her little lungs. And Sharon goes out once in a while, but she never stays out very long. She has a sheep wool lined jacket with fur trimming, but next year I plan on getting her a regular parka, as they are much warmer. My aunt gave me a fur coat this summer, so I didn't have to worry about a parka. An old Eskimo woman gave me a nice pair of mukluks (boots) for a Christmas present. They are made of reindeer skin, with the fur turned inside. They are beaded and made pretty on the outside. Many of the mukluks are made with the reindeer fur on the outside and lined with some other kind of fur. Another Eskimo woman made me a pair of fur mittens. They

are real fancy.

We had our Christmas program last Saturday night. Then we were invited to their Church program on Monday night. They really believe in having long programs- it lasted 3 hours. Then they gave out presents. It was eleven o'clock when we got home.

Tuesday night we gave them a picture show. I think I told you that Irvin and I have a 16 millimeter sound projector, and we rent films to show to the Eskimos. We have to make a small charge to pay for the rental, but we don't charge any more than we just have to. It is about the only form of entertainment that they have. We are going to have another "show" Saturday night. We try to be as careful as we can in picking the films, and get only the cleanest and best. We rent from an agency in Anchorage.

We are having a week of vacation - but it surely hasn't proved to be much of a vacation for me. I told the Native girl I didn't think I would need her during the week, but last night I had to change my mind and send for her for today and tomorrow. I am the Territorial Department of Welfare Agent up here as well as teacher, and have to investigate for all the Old Age Pensions, Aid for Dependent Children, etc. and quite a few of the people who live out in the country from Deering have been in during this Christmas week. Some of them were in need of medical attention, too, and have to be doctor, too. So you can see that there is a lot of variety to this job. I got outside for a couple of hours today, even though it was below zero. One begins to get "cabin Fever", if one doesn't get out a little every other day, at least. And they advised us to get out every day, when we were in Juneau.

Well, I suppose you had a big Day on Christmas with so many at your place. We had a nice dinner, but just our own family. We had roast reindeer instead of turkey, but we had all the rest of the "trimmings" and ice cream for dessert.

Mary Lynn is getting to be a little scamp. Irvin trimmed her hair today, and she surely looks like a little Dutchman now. She is learning to wink, and she tries to say a lot of words. She and Sharon have quite a time. Sharon is glad now that she has a baby sister,- but she won't be a baby much longer.

The boys made a cave in the snow over by the bridge today. They enjoy it up here. Their dogs are surely growing. The pup we bought last fall is as big^{now} as the female dog we bought. We had to chain him up a couple of weeks ago, as we were afraid that he would take to robbing the fish racks if we left him loose any longer. Not that the rascal doesn't get enough to eat - they are by far the best looking dogs in the Village. We feed them cooked mush with milk in it every morning and each evening they get half a dried salmon apiece. But I couldn't bear to raise any kind of animal and just half feed it. Some of these dog teams do not look very good.

Well, dear friend, here is the end of this side- and it is getting late. Do write again soon. Love, Ellen and Family

Deering, Alaska
October 5, 1950

RECEIVED
DEC 30 1992
WATER RESOURCES DEPT.
SALEM, OREGON

Dearest Verna,

I received your most welcome letter and lovely card a few days ago. I will try to answer during the spare time I have- which isn't much these days, as I have so many duties that come first before personal correspondence.

The "Boys" were very interested in the picture of Joanne and her heater. Whenever they hear of Four-H Club work they wish they were back in the states- but I haven't the slightest idea of when that will be.

It almost seems that we live in another world up here. Things are so different than in the states. But we like it very much, and certainly we never lack for excitement and interest in our lives here.

I thought you might be interested in some of the things that have occurred here this past summer, and of what the Eskimos do most of the time.

Just before school was out last spring, a group of Naturalists or Scientists, or whatever name one might call them, arrived in our Village here with their implements to excavate an old Eskimo ruins which lies at the East edge of our Airport. The Airport, by the way, is a long level piece of ground which has been covered with coarse sand and is kept leveled down by the Alaska Road Commission grader, which is used on our only road out of Deering. This road is at present about twenty-five miles long, and goes to the Casa de Paga Gold Mine, which is the only mine in operation at present.

The leader of this group was Dr. Helge Larsen, the Curator of the Museum of Copenhagen, Denmark. There were a number of students and teachers from other parts of the United States and of the University of Alaska. This old ruin was estimated to be at least a thousand years old. According to Dr. Larsen, it had been a house where the Eskimo men did their work, such as carving knives, spears, etc. and also visited while they did their work. In other words, it was a sort of Community House. Old half buried logs looked to be of good sound stock, but when one would prod them, they would crumble away. Since there are now no trees at all around here, it is interesting to surmise where these large old logs came from. Perhaps at sometime in the past, forests grew over this part of the country. Since the top had long since rotted away, only the sides and floor were left. When the airport was first made, the grader scooped great loads of dirt and sand over this old ruins. So it had to be dug out. In excavating, Dr. Larsen

found that there were two other floors under the first one. Evidently, as too much trash or shavings collected on the floor, the old Eskimos covered the first floor again with dirt and sod and made a new floor.)

Many, many interesting things were unearthed. Small spear points, perfect in construction, bird darts, eating utensils, baskets, and other implements were found. Since I am not a Scientist and have not especially studied the Eskimo of the past, it would take someone with a greater knowledge of these things to tell more about them. As I deal with those living today, I find them very interesting.

These men worked on this for a month or more, and then moved to a group of caves about thirty miles south of Deering. There they excavated a great deal more, but found about the same type of implements and utensils that were found here.

On the Fourth of July our celebration started about eight o'clock in the evening. Of course, you know long before that our days and nights were always day. For at least six weeks the sun never sets here, as we are just twenty miles south of the Arctic Circle. So we have a long summer "Day". The Celebration started with races. And you would never guess who raced first! The babies who were crawling! One of the men put a canvas down, and then the mother of the baby would go to the "Finish" line. Another member of the family would set the baby on the canvas and then the mothers would start calling to their babies! Then the toddlers raced- and I am proud to say our little girl, Mary Lynn- the "white" Eskimo of the group- won the race. She was rewarded with a small toy. Then groups of various ages raced. When the racing was over, they played all kinds of games. Then a contest was held to see which boy could kick a suspended ball as it was held higher and higher. And the kicking was not done with one foot, either. The boys bend themselves down, crouch, then kick upward with both feet at once! One boy kicked the ball after it was five feet in the air. I am still unable to understand how they do that trick. They also play a game much like our teeter-totter, except that they stand on the board and it bounces them away up into the air. And very seldom have I seen a child fall off the board. They also play a form of baseball, but it is Norwegian Baseball, and not the kind played in the United States. Naturally, they play games in school that all other children play- but the games I have mentioned are Native Eskimo games.

At one o'clock on the morning of the Fifth of July, the kayak races were held. Most of us when we were children saw pictures of the kayak in our geographies, and children can still see pictures of them in the same textbook today. These skin boats are unbelievably light and sturdy. And they use but one paddle, which has a blade on each end. They dip it first on one side and then the other- and speed is what they achieve. After the kayak race cake and coffee were served- to add a touch from the outside world. Then my husband, children and I went to bed, but I believe most of the rest of the populace of this Village stayed up the rest of the night. However, that is not unusual in the summer time up here, as they simply work until they are tired and then go to sleep for a while, wake up and work some more.

NAME AND ADDRESS OF OWNER

47-191 Davenport, J. A.
Myrtle Point Sch. 5
Oregon

DESCRIPTION OF PROPERTY

Personal Property
Horses, cattle, poultry

1947-48 TAXES
FOR FISCAL YEAR ENDING JUNE 30, 1948

ASSESSED AS OF JANUARY 1, 1947

COOS COUNTY, OREGON

WHEN PROPERLY ENDORSED THIS STATEMENT BECOMES YOUR RECEIPT FOR TAXES PAID ON PROPERTY DESCRIBED HEREON.

Make Your Remittances Payable to

WM. F. HOWELL, Sheriff and Tax Collector
COQUILLE, OREGON

1st PAY'T NO. _____

2nd PAY'T NO. _____

3rd PAY'T NO. _____

4th PAY'T NO. _____

FULL PAY'T **1031**

FOR FISCAL YEAR ENDING JUNE 30, 1948

Received From	TAXABLE VALUE AS EQUALIZED BY COUNTY BOARD	CODE NUMBER	COMBINED LEVY IN MILLS	TOTAL ADVALOREM TAXES LEVIED	FIRE PATROL	REFORESTATION	DRAINAGE	TOTAL TAXES AND ASSESSMENTS
Address	675	5	31.1	2099				2099 .63 20.36 5.37 25.73
<p>Interest will be charged on taxes not paid at the rate of two-thirds of one per cent per month or fraction of a month.</p> <p>Discount of three per cent allowed for payment of taxes in full on or before Nov. 15, 1947.</p> <p>Taxes on real property not paid by Aug. 15, 1948 will become delinquent.</p> <p>Taxes on personal property become delinquent on failure to pay any installment thereof at its due date.</p>								DELINQUENT TAXES 25.73
CASH								
CHECKS								
M. O.								
TOTAL								
TAXES								
CHANGE								

PAID

OCT 18 1947

WM. F. HOWELL, Sheriff & Tax Collector

By *[Signature]* Deputy

AS OF DATE
ASK FOR COMPLETE STATEMENT

1946-47	1941
1945-46	1940
1944-45	1939
1943-44	1938
1942-43	1937
1942	1936-35 & prior years

RETURN THIS STATEMENT WITH PAYMENT

Property Subject
 otherwise pro-
 delinquent
 in this State
 elapses
 11-10-17
 11-10-17
 11-10-17
 11-10-17
 11-10-17

NAME AND
 ADDRESS OF
 OWNER

11666 J. Albert &
 Verna M. Davenport
 Myrtle Point
 Oregon

DESCRIPTION
 OF
 PROPERTY

Tax Lot 4
 NE 1/4 NW 1/4
 Sec 29 Twp 29 SR 12 WWM
 Cont. 40 acres

1947-48 TAXES
 FOR FISCAL YEAR ENDING JUNE 30, 1948
 ASSESSED AS OF JANUARY 1, 1947
COOS COUNTY, OREGON

WHEN PROPERLY ENDORSED THIS STATEMENT BECOMES YOUR
 RECEIPT FOR TAXES PAID ON PROPERTY DESCRIBED HEREON.
 Make Your Remittances Payable to
 WM. F. HOWELL, Sheriff and Tax Collector
 COQUILLE, OREGON

1st PAY'T NO. _____
 2nd PAY'T NO. _____
 3rd PAY'T NO. _____
 4th PAY'T NO. _____
 FULL PAY'T **1032**

FOR FISCAL YEAR ENDING JUNE 30, 1948

Received From	TAXABLE VALUE AS EQUALIZED BY COUNTY BOARD	CODE NUMBER	COMBINED LEVY IN MILLS	TOTAL ADVALOREM TAXES LEVIED	FIRE PATROL	REFORESTATION	DRAINAGE	TOTAL TAXES AND ASSESSMENTS	
Address	120	5	31.1	374	180			554 - 17 <u>5.37</u>	

Interest will be charged on taxes not paid at the rate of two-thirds
of one per cent per month or fraction of a month.
Discount of three per cent allowed for payment of taxes in full on
or before Nov. 15, 1947.
Taxes on real property not paid by Aug. 15, 1948 will become
delinquent.
Taxes on personal property become delinquent on failure to pay
any installment thereof at its due date.

PAYED

OCT 18 1947

WM. F. HOWELL, Sheriff & Tax Collector
 By *[Signature]* Deputy

DELINQUENT TAXES

AS OF DATE

ASK FOR COMPLETE STATEMENT

1946-47	1941
1945-46	1940
1944-45	1939
1943-44	1938
1942-43	1937
1942	1936-35 & prior yrs.

CASH		
CHECKS		
M. O.		
TOTAL		
TAXES		
CHANGE		

RETURN THIS STATEMENT WITH PAYMENT

ND OF
NER

48-202 **Davenport, J. A.**
Myrtle Point Sch. 5
Oregon

Personal Property
Horses, cattle, poultry

DESCRIPTION
OF
PROPERTY

1948-49 TAXES
FOR FISCAL YEAR ENDING JUNE 30, 1949

ASSESSED AS OF JANUARY 1, 1948

COOS COUNTY, OREGON

WHEN PROPERLY ENDORSED THIS STATEMENT BECOMES YOUR
RECEIPT FOR TAXES PAID ON PROPERTY DESCRIBED HEREON.

Make Your Remittances Payable to
WM. F. HOWELL, Sheriff, and Tax Collector
COQUILLE, OREGON

FOR FISCAL YEAR ENDING JUNE 30, 1949

1st PAY'T NO. _____

2nd PAY'T NO. _____

3rd PAY'T NO. _____

4th PAY'T NO. _____

FULL PAY'T **10016**

Received From	TAXABLE VALUE AS EQUALIZED BY COUNTY BOARD	CODE NUMBER	COMBINED LEVY IN MILLS	TOTAL AD VALOREM TAXES LEVIED	FIRE PATROL	REFORESTATION	DRAINAGE	TOTAL TAXES AND ASSESSMENTS																																																							
										Address	1030	5	29.1	4028				4028																																													
<p>Interest will be charged on taxes not paid at the rate of two-thirds of one per cent per month or fraction of a month.</p> <p>Discount of three per cent allowed for payment of taxes in full on or before Nov. 15, 1948.</p> <p>Taxes on real property not paid by Aug. 15, 1949 will become delinquent.</p> <p>Taxes on personal property become delinquent on failure to pay any installment thereof at its due date.</p>																																																															
<table border="1"> <tr> <td>CASH</td> <td></td> <td></td> <td></td> <td></td> <td></td> <td></td> <td></td> <td></td> </tr> <tr> <td>CHECKS</td> <td></td> <td></td> <td></td> <td></td> <td></td> <td></td> <td></td> <td>4479</td> </tr> <tr> <td>M. O.</td> <td></td> <td></td> <td></td> <td></td> <td></td> <td></td> <td></td> <td></td> </tr> <tr> <td>TOTAL</td> <td></td> <td></td> <td></td> <td></td> <td></td> <td></td> <td></td> <td></td> </tr> <tr> <td>TAXES</td> <td></td> <td></td> <td></td> <td></td> <td></td> <td></td> <td></td> <td></td> </tr> <tr> <td>CHANGE</td> <td></td> <td></td> <td></td> <td></td> <td></td> <td></td> <td></td> <td></td> </tr> </table>									CASH									CHECKS								4479	M. O.									TOTAL									TAXES									CHANGE									
CASH																																																															
CHECKS								4479																																																							
M. O.																																																															
TOTAL																																																															
TAXES																																																															
CHANGE																																																															
<p style="text-align: center;">PAID</p> <p style="text-align: center;">NOV 13 1948</p> <p style="text-align: center;">Wm. F. HOWELL, Sheriff</p> <p style="text-align: center;">By _____ DEPUTY</p>									<p>REbate</p> <p>121</p> <p>3907</p>																																																						
<p>DELINQUENT TAXES</p> <table border="1"> <tr> <td colspan="2">AS OF DATE _____</td> </tr> <tr> <td colspan="2">ASK FOR COMPLETE STATEMENT</td> </tr> <tr> <td>1947-48</td> <td>1935</td> </tr> <tr> <td>1946-47</td> <td>1933-34</td> </tr> <tr> <td>1945-46</td> <td>1932-31</td> </tr> <tr> <td>1944-45</td> <td>1931</td> </tr> <tr> <td>1943-44</td> <td></td> </tr> <tr> <td>1942</td> <td></td> </tr> </table>									AS OF DATE _____		ASK FOR COMPLETE STATEMENT		1947-48	1935	1946-47	1933-34	1945-46	1932-31	1944-45	1931	1943-44		1942																																								
AS OF DATE _____																																																															
ASK FOR COMPLETE STATEMENT																																																															
1947-48	1935																																																														
1946-47	1933-34																																																														
1945-46	1932-31																																																														
1944-45	1931																																																														
1943-44																																																															
1942																																																															

3% REBATE ALLOWED IF PAID IN FULL BY NOV. 15, 1948
RETURN THIS STATEMENT WITH PAYMENT

FORECLOSURE
 Oregon Lumber Co
 1171
 19-503

11666 J. Albert &
 Verna M. Davenport
 Myrtle Point
 Oregon

Tax Lot 4
 NE $\frac{1}{4}$ NW $\frac{1}{4}$
 Sec 29 Twp 29 SR 12 WWM
 Cont. 40 acres

DESCRIPTION OF PROPERTY

1948-49 TAXES
FOR FISCAL YEAR ENDING JUNE 30, 1949
 ASSESSED AS OF JANUARY 1, 1948
COOS COUNTY, OREGON

WHEN PROPERLY ENDORSED THIS STATEMENT BECOMES YOUR
 RECEIPT FOR TAXES PAID ON PROPERTY DESCRIBED HEREON.

Make Your Remittances Payable to
WM. F. HOWELL, Sheriff and Tax Collector
 COQUILLE, OREGON

FOR FISCAL YEAR ENDING JUNE 30, 1949

1st PAY'T NO. _____
 2nd PAY'T NO. _____
 3rd PAY'T NO. _____
 4th PAY'T NO. _____
10017
 FULL PAY'T. _____

Received From	TAXABLE VALUE AS EQUALIZED BY COUNTY BOARD	CODE NUMBER	COMBINED LEVY IN MILLS	TOTAL AD VALOREM TAXES LEVIED	FIRE PATROL	REFORESTATION	DRAINAGE	TOTAL TAXES AND ASSESSMENTS																																																						
Address _____	120	5	39.1	4 69	120			5 89																																																						
<p>Interest will be charged on taxes not paid at the rate of two-thirds of one per cent per month or fraction of a month.</p> <p>Discount of three per cent allowed for payment of taxes in full on or before Nov. 15, 1948. Taxes on real property not paid by Aug. 15, 1948 will become delinquent.</p> <p>Taxes on personal property become delinquent on failure to pay any installment thereof at its due date.</p>																																																														
<div style="font-size: 48px; font-weight: bold; letter-spacing: 10px;">PAID</div>																																																														
<div style="font-size: 24px;">NOV 13 1948</div>																																																														
Wm. F. HOWELL, Sheriff By _____ DEPUTY																																																														
<table border="1" style="width: 100%; border-collapse: collapse;"> <tr> <td>CASH</td> <td></td> <td></td> <td></td> <td></td> <td></td> <td></td> <td></td> <td></td> </tr> <tr> <td>CHECKS</td> <td></td> <td></td> <td></td> <td></td> <td></td> <td></td> <td></td> <td></td> </tr> <tr> <td>M. O.</td> <td></td> <td></td> <td></td> <td></td> <td></td> <td></td> <td></td> <td></td> </tr> <tr> <td>TOTAL</td> <td></td> <td></td> <td></td> <td></td> <td></td> <td></td> <td></td> <td></td> </tr> <tr> <td>TAXES</td> <td></td> <td></td> <td></td> <td></td> <td></td> <td></td> <td></td> <td></td> </tr> <tr> <td>CHANGE</td> <td></td> <td></td> <td></td> <td></td> <td></td> <td></td> <td></td> <td></td> </tr> </table>									CASH									CHECKS									M. O.									TOTAL									TAXES									CHANGE								
CASH																																																														
CHECKS																																																														
M. O.																																																														
TOTAL																																																														
TAXES																																																														
CHANGE																																																														

Rebate

.17

 572

DELINQUENT TAXES	
AS OF DATE	
ASK FOR COMPLETE STATEMENT	
1947-48	1935
1946-47	1930-34
1945-46	1932-31
1944-45	1931
1943-44	
1942	

3% REBATE ALLOWED IF PAID IN FULL BY NOV. 15, 1948
 RETURN THIS STATEMENT WITH PAYMENT

NAME AND ADDRESS OF OWNER

11566 J. Albert &
Verna M. Davenport
Myrtle Point
Oregon

DESCRIPTION OF PROPERTY

Tax Lot 4
NE 1/4 NW 1/4
Sec 29 Twp 29 SR 12 WWM
Cont. 40 acres

1949-50 TAXES
FOR FISCAL YEAR ENDING JUNE 30, 1950
ASSESSED AS OF JANUARY 1, 1949
COOS COUNTY, OREGON

WHEN PROPERLY ENDORSED THIS STATEMENT BECOMES YOUR RECEIPT FOR TAXES PAID ON PROPERTY DESCRIBED HEREON.

Make Your Remittances Payable to
WM. F. HOWELL, Sheriff and Tax Collector
COQUILLE, OREGON

FOR FISCAL YEAR ENDING JUNE 30, 1950

1st PAY'T NO. _____
2nd PAY'T NO. _____
3rd PAY'T NO. _____
4th PAY'T NO. **4963**
FULL PAY'T _____

Received From Address	TAXABLE VALUE AS EQUALIZED BY COUNTY BOARD	CODE NUMBER	COMBINED LEVY IN MILLS	TOTAL ADVALOREM TAXES LEVIED	FIRE PATROL	REFORESTATION	DRAINAGE	TOTAL TAXES AND ASSESSMENTS
		120	41A	46.8	562	140		Rebate

Interest will be charged on taxes not paid at the rate of two-thirds of one per cent per month or fraction of a month.

Discount of three per cent allowed for payment of taxes in full on or before Nov. 15, 1949.
Taxes on real property not paid by Aug. 15, 1950 will become delinquent.

Taxes on personal property become delinquent on failure to pay any installment thereof at its due date.

CASH		
CHECKS		
M. O.		
TOTAL		
TAXES		
CHANGE		

P A I D

NOV 8 1949

Wm. F. HOWELL, Sheriff

By _____ DEPUTY

DELINQUENT TAXES	
AS OF DATE	
ASK FOR COMPLETE STATEMENT	
1948-49	1935
1947-48	1933-34
1946-47	
1945-46	
1944-45	

3% REBATE ALLOWED IF PAID IN FULL BY NOV. 15, 1949
RETURN THIS STATEMENT WITH PAYMENT

NAME AND ADDRESS OF OWNER

Davenport, J. A.
49-2107 Myrtle Point Sch. 41a
Oregon

DESCRIPTION OF PROPERTY

Personal Property

1949-50 TAXES

FOR FISCAL YEAR ENDING JUNE 30, 1950

ASSESSED AS OF JANUARY 1, 1949

COOS COUNTY, OREGON

WHEN PROPERLY ENDORSED THIS STATEMENT BECOMES YOUR RECEIPT FOR TAXES PAID ON PROPERTY DESCRIBED HEREON.

Make Your Remittances Payable to
WM. F. HOWELL, Sheriff and Tax Collector
COQUILLE, OREGON

FOR FISCAL YEAR ENDING JUNE 30, 1950

1st PAY'T NO. _____

2nd PAY'T NO. _____

3rd PAY'T NO. _____

4th PAY'T NO. _____

FULL PAY'T _____

Received From	TAXABLE VALUE AS EQUALIZED BY COUNTY BOARD	CODE NUMBER	COMBINED LEVY IN MILLS	TOTAL ADVALOREM TAXES LEVIED	FIRE PATROL	REFORESTATION	DRAINAGE	TOTAL TAXES AND ASSESSMENTS
Address	1595	41A	46.8	7278				7278

Interest will be charged on taxes not paid at the rate of two-thirds of one per cent per month or fraction of a month.

Discount of three per cent allowed for payment of taxes in full on or before Nov. 15, 1949.

Taxes on real property not paid by Aug. 15, 1950 will become delinquent.

Taxes on personal property become delinquent on failure to pay any installment thereof at its due date.

CASH		
CHECKS		
M. O.		
TOTAL		
TAXES		
CHANGE		

DELINQUENT TAXES

AS OF DATE
ASK FOR COMPLETE STATEMENT

1948-49	1935
1947-48	1933-34
1946-47	
1945-46	
1944-45	

3% REBATE ALLOWED IF PAID IN FULL BY NOV. 15, 1949
RETURN THIS STATEMENT WITH PAYMENT

NAME AND ADDRESS OF AD. OWNER

11566 J. Albert &
Verna M. Davenport
Myrtle Point
Oregon

Tax Lot 4
Sec 29 Twp 29 SR 12 WNW
Cont. 40 acres

DESCRIPTION OF PROPERTY

1949-50 TAXES

FOR FISCAL YEAR ENDING JUNE 30, 1950

ASSESSED AS OF JANUARY 1, 1949

COOS COUNTY, OREGON

WHEN PROPERLY ENDORSED THIS STATEMENT BECOMES YOUR RECEIPT FOR TAXES PAID ON PROPERTY DESCRIBED HEREON.

Make Your Remittances Payable to
WM. F. HOWELL, Sheriff and Tax Collector
COQUILLE, OREGON

1st PAY'T NO. _____

2nd PAY'T NO. _____

3rd PAY'T NO. _____

4th PAY'T NO. _____

FULL PAY'T. _____

FOR FISCAL YEAR ENDING JUNE 30, 1950

Received From	TAXABLE VALUE AS EQUALIZED BY COUNTY BOARD	CODE NUMBER	COMBINED LEVY IN MILLS	TOTAL AD VALOREM TAXES LEVIED	FOR FISCAL YEAR ENDING JUNE 30, 1950			TOTAL TAXES AND ASSESSMENTS
					FIRE PATROL	REFORESTATION	DRAINAGE	
Address _____	120	41A	46.8	562	140			702

Interest will be charged on taxes not paid at the rate of two-thirds of one per cent per month or fraction of a month.

Discount of three per cent allowed for payment of taxes in full on or before Nov. 15, 1949.

Taxes on real property not paid by Aug. 15, 1950 will become delinquent.

Taxes on personal property become delinquent on failure to pay any installment thereof at its due date.

CASH		
CHECKS		
M. O.		
TOTAL		
TAXES		
CHANGE		

DELINQUENT TAXES

AS OF DATE
ASK FOR COMPLETE STATEMENT

1948-49	1935
1947-48	1933-34
1946-47	
1945-46	
1944-45	

3% REBATE ALLOWED IF PAID IN FULL BY NOV. 15, 1949
RETURN THIS STATEMENT WITH PAYMENT

NAME AND ADDRESS OF OWNER

50-2143 **Davenport, J. A.**
Myrtle Point Sch. #1a
Oregon

Personal Property

DESCRIPTION OF PROPERTY

1950-51 TAXES

FOR FISCAL YEAR ENDING JUNE 30, 1951

ASSESSED AS OF JANUARY 1, 1950

COOS COUNTY, OREGON

WHEN PROPERLY ENDORSED THIS STATEMENT BECOMES YOUR RECEIPT FOR TAXES PAID ON PROPERTY DESCRIBED HEREON.

Make Your Remittances Payable to

WM. F. HOWELL, Sheriff and Tax Collector
COQUILLE, OREGON

FOR FISCAL YEAR ENDING JUNE 30, 1951

1st PAY'T NO. _____

2nd PAY'T NO. _____

3rd PAY'T NO. _____

4th PAY'T NO. _____

FULL PAY'T **5558**

Received From	TAXABLE VALUE AS EQUALIZED BY COUNTY BOARD	CODE NUMBER	COMBINED LEVY IN MILLS	TOTAL ADVALOREM TAXES LEVIED	FIRE PATROL REFORESTATION DRAINAGE			TOTAL TAXES AND ASSESSMENTS
Address	1860	41A	51.8	9635				9635
<i>Rebate</i>								289
								9346

Interest will be charged on taxes not paid at the rate of two-thirds of one per cent per month or fraction of a month.

Discount of three per cent allowed for payment of taxes in full on or before Nov. 15, 1950.

Taxes on real property not paid by Aug. 15, 1951 will become delinquent.

Taxes on personal property become delinquent on failure to pay any installment thereof at its due date.

PAID

NOV 10 1950

Wm. F. HOWELL, Sheriff

By _____ DEPUTY

DELINQUENT TAXES

AS OF DATE
ASK FOR COMPLETE STATEMENT

1949-50	1935
1948-49	1933-34
1947-48	
1946-47	
1945-46	
1944-45	

CASH		
CHECKS	100	47
M. O.		
TOTAL		
TAXES	100	46
CHANGE		01

3% REBATE ALLOWED IF PAID IN FULL BY NOV. 15, 1950

RETURN THIS STATEMENT WITH PAYMENT

11666

J. Albert &
Verna M. Davenport
Myrtle Point
Oregon

Tax Lot 4
NE 1/4 NW 1/4
Sec 29 Twp 29 SR 12 WNW
Cont. 40 acres

SECTION
OF
PROPERTY

1950-51 TAXES
FOR FISCAL YEAR ENDING JUNE 30, 1951
ASSESSED AS OF JANUARY 1, 1950
COOS COUNTY, OREGON

WHEN PROPERLY ENDORSED THIS STATEMENT BECOMES YOUR
RECEIPT FOR TAXES PAID ON PROPERTY DESCRIBED HEREON.

Make Your Remittances Payable to
WM. F. HOWELL, Sheriff and Tax Collector
COQUILLE, OREGON

FOR FISCAL YEAR ENDING JUNE 30, 1951

1st PAY'T NO. _____

2nd PAY'T NO. _____

3rd PAY'T NO. _____

4th PAY'T NO. _____

5559

FULL PAY'T _____

Received From	TAXABLE VALUE AS EQUALIZED BY COUNTY BOARD	CODE NUMBER	COMBINED LEVY IN MILLS	TOTAL ADVALOREM TAXES LEVIED	FIRE PATROL			TOTAL TAXES AND ASSESSMENTS
					REFORESTATION	DRAINAGE		
Address	120	41A	51.8	622	100			722
							Rebate	22
								7.00

Interest will be charged on taxes not paid at the rate of two-thirds of one per cent per month or fraction of a month.

Discount of three per cent allowed for payment of taxes in full on or before Nov. 15, 1950.

Taxes on real property not paid by Aug. 15, 1951 will become delinquent.

Taxes on personal property become delinquent on failure to pay any installment thereof at its due date.

CASH		
CHECKS		
M. O.		
TOTAL		
TAXES		
CHANGE		

PAID

NOV 10 1950

Wm. F. HOWELL, Sheriff

By _____
DEPUTY

DELINQUENT TAXES

AS OF DATE
ASK FOR COMPLETE STATEMENT

1949-50	1935
1948-49	1933-34
1947-48	
1946-47	
1945-46	
1944-45	

3% REBATE ALLOWED IF PAID IN FULL BY NOV. 15, 1950
RETURN THIS STATEMENT WITH PAYMENT

NAME AND ADDRESS OF OWNER

11666 J. Albert &
Verna M. Davenport
Myrtle Point
Oregon

Tax Lot 4
NE 1/4 NW 1/4
Sec 29 Twp 29 SR 12 WNW
Cont. 40 acres

DESCRIPTION OF PROPERTY

1951-52 TAXES
FOR FISCAL YEAR ENDING JUNE 30, 1952
ASSESSED AS OF JANUARY 1, 1951
COOS COUNTY, OREGON

WHEN PROPERLY ENDORSED THIS STATEMENT BECOMES YOUR RECEIPT FOR TAXES PAID ON PROPERTY DESCRIBED HEREON.

Make Your Remittances Payable to
WM. F. HOWELL, Sheriff and Tax Collector
COQUILLE, OREGON
FOR FISCAL YEAR ENDING JUNE 30, 1952

1st PAYT NO. _____
2nd PAYT NO. _____
3rd PAYT NO. _____
4th PAYT NO. _____
FULL PAYT 10017

Received From	TAXABLE VALUE AS EQUALIZED BY COUNTY BOARD	CODE NUMBER	LANDING LEFT AS 1950	TOTAL ASSESSMENT	TAX RATE	TOTAL TAXES AND ADDITIONAL
Address _____	120	41A	34.4	653	1.60	813

Photo
7.89

Interest will be charged on taxes not paid at the rate of two thirds of one per cent per month or fraction of a month.
Discount of three per cent allowed for payment of taxes in full on or before Nov. 15, 1951.
Taxes on real property not paid by Aug. 15, 1952 will become delinquent.
Taxes on personal property become delinquent on failure to pay any installment thereof at its due date.

PAID

NOV 5 - 1951
Wm. F. HOWELL, Sheriff
By [Signature]
DEPUTY

DELINQUENT TAXES

AS OF DATE _____
ASK FOR COMPLETE STATEMENT

1950-51	1944-45
1945-50	1935
1948-49	
1947-48	
1946-47	
1945-46	

CASH		
CHECKS		
M. O.		
TOTAL		
TAXES		
CHANGE		

3% REBATE ALLOWED IF PAID IN FULL BY NOV. 15, 1951
RETURN THIS STATEMENT WITH PAYMENT

NAME AND ADDRESS OF OWNER

50-2219 Davenport, J. A.
Myrtle Point Sch. 41a
Oregon

Personal Property

DESCRIPTION OF PROPERTY

1951-52 TAXES
FOR FISCAL YEAR ENDING JUNE 30, 1952
ASSESSED AS OF JANUARY 1, 1951
COOS COUNTY, OREGON

WHEN PROPERLY ENDORSED THIS STATEMENT BECOMES YOUR RECEIPT FOR TAXES PAID ON PROPERTY DESCRIBED HEREON.

Make Your Remittances Payable to
WM. F. HOWELL, Sheriff and Tax Collector
COQUILLE, OREGON
FOR FISCAL YEAR ENDING JUNE 30, 1952

1st PAY'T NO. _____
2nd PAY'T NO. _____
3rd PAY'T NO. _____
4th PAY'T NO. _____
FULL PAY'T 1005

Received From	TAXABLE VALUE AS EQUALIZED BY COUNTY BOARD	CODE NUMBER	COMPARISON LEVY OR RATE	TOTAL ASSESSMENT VALUE ENTERED	TAXES PAID	DEPRECIATION	GRAINAGE	TOTAL TAXES AND ASSESSMENTS
Address _____	1935	41A	54.4	10526				10526
Interest will be charged on taxes not paid at the rate of two-thirds of one per cent per month or fraction of a month.								102.11
Discount of three per cent allowed for payment of taxes in full on or before Nov. 15, 1951. Taxes on real property not paid by Aug. 15, 1952 will become delinquent.								
Taxes on personal property become delinquent on failure to pay any installment thereof at its due date.								

CASH	01
CHECKS	53933
M. O.	
TOTAL	53934
TAXES	53934
CHANGE	

PAID

NOV 5 - 1951

Wm. F. HOWELL, Sheriff

By [Signature] DEPUTY

DELINQUENT TAXES

AS OF DATE _____
ASK FOR COMPLETE STATEMENT

1950-51	1944-45
1949-50	1935
1948-49	
1947-48	
1946-47	
1945-46	

3% REBATE ALLOWED IF PAID IN FULL BY NOV. 15, 1951
RETURN THIS STATEMENT WITH PAYMENT

NAME AND ADDRESS OF OWNER

11567

Joseph A. & Verna Davenport
Myrtle Point
Oregon

1951-52 TAXES

FOR FISCAL YEAR ENDING JUNE 30, 1952

ASSESSED AS OF JANUARY 1, 1951

COOS COUNTY, OREGON

WHEN PROPERLY ENDORSED THIS STATEMENT BECOMES YOUR RECEIPT FOR TAXES PAID ON PROPERTY DESCRIBED HEREON.

Make Your Remittances Payable to

WM. F. HOWELL, Sheriff and Tax Collector
COQUILLE, OREGON

FOR FISCAL YEAR ENDING JUNE 30, 1952

1st PAY'T NO. _____

2nd PAY'T NO. _____

3rd PAY'T NO. _____

4th PAY'T NO. _____

FULL PAY'T _____

10018

DESCRIPTION OF PROPERTY

Tax Lot 18
Sec 20 Twp 29 SR 12 WNW
Cont. 189.53 acres

Received From _____

Address _____

TAXABLE VALUE AS EQUALIZED BY COUNTY BOARD

CODE NUMBER

LAND LEFT IN 1952

TOTAL ADVALOREM TAXES LEVIED

FIRE PATROL

REFORESTATION

DRAINAGE

TOTAL TAXES AND ASSESSMENTS

8035

41A

54.4

43710

552

44262

Interest will be charged on taxes not paid at the rate of two-thirds of one per cent per month or fraction of a month.

Discount of three per cent allowed for payment of taxes in full on or before Nov. 15, 1951.
Taxes on real property not paid by Aug. 15, 1952 will become delinquent.

Taxes on personal property become delinquent on failure to pay any installment thereof at its due date.

429.34

PAID

NOV 5 - 1951

Wm. F. HOWELL, Sheriff

By [Signature] DEPUTY

DELINQUENT TAXES

AS OF DATE _____

ASK FOR COMPLETE STATEMENT

1950-51 _____ 1944-45 _____

1949-50 _____ 1935 _____

1948-49 _____

1947-48 _____

1946-47 _____

1945-46 _____

3% REBATE ALLOWED IF PAID IN FULL BY NOV. 15, 1951

RETURN THIS STATEMENT WITH PAYMENT

OWNER

52-2160

Davenport, J. A.
Myrtle Point
Oregon

Sch. 41a

Personal Property

DESCRIPTION
OF
PROPERTY

1952-53 TAXES

FOR FISCAL YEAR ENDING JUNE 30, 1953

ASSESSED AS OF JANUARY 1, 1952

COOS COUNTY, OREGON

WHEN PROPERLY ENDORSED THIS STATEMENT BECOMES YOUR
RECEIPT FOR TAXES PAID ON PROPERTY DESCRIBED HEREON.

Make Your Remittances Payable to
WM. F. HOWELL, Sheriff and Tax Collector
COQUILLE, OREGON

FOR FISCAL YEAR ENDING JUNE 30, 1953

1st PAY'T NO. _____

2nd PAY'T NO. _____

3rd PAY'T NO. _____

4th PAY'T NO. _____

FULL PAY'T **2960**

Received From	TAXABLE VALUE AS EQUALIZED BY COUNTY BOARD	CODE NUMBER	COMBINED LEVY IN MILLS	TOTAL ADVALOREM TAXES LEVIED	FIRE PATROL			REFORESTATION			DRAINAGE			TOTAL TAXES AND ASSESSMENTS
Address	2015	41A	56.9	11465									11465	
Interest will be charged on taxes not paid at the rate of two-thirds of one per cent per month or fraction of a month.													17.62	
Discount of three per cent allowed for payment of taxes in full on or before Nov. 15, 1952.													97.03	
Taxes on real property not paid by Aug. 15, 1953 will become delinquent.														
Taxes on personal property become delinquent on failure to pay any installment thereof at its due date.														
CASH														
CHECKS														
M. O.														
TOTAL														
TAXES													569.59	
CHANGE														

Relate covers Ac # 2060 & # 2962

PAID
NOV 12 1952
Wm. F. HOWELL, Sheriff
[Signature]

DELINQUENT TAXES	
AS OF DATE _____	
ASK FOR COMPLETE STATEMENT	
1951-52	1945-46
1950-51	1935
1949-50	
1948-49	
1947-48	
1946-47	

3% REBATE ALLOWED IF PAID IN FULL BY NOV. 15, 1952
RETURN THIS STATEMENT WITH PAYMENT

END
 LESS OF
 OWNER

11367 Joseph A. & Verna Davenport
 Myrtle Point
 Oregon

DESCRIPTION
 OF
 PROPERTY

Tax Lot 18
 Sec 20 Twp 29 SR 12 WWM
 Cont. 189.53 acres

1952-53 TAXES

FOR FISCAL YEAR ENDING JUNE 30, 1953

ASSESSED AS OF JANUARY 1, 1952

COOS COUNTY, OREGON

WHEN PROPERLY ENDORSED THIS STATEMENT BECOMES YOUR
 RECEIPT FOR TAXES PAID ON PROPERTY DESCRIBED HEREON.

Make Your Remittances Payable to
 WM. F. HOWELL, Sheriff and Tax Collector
 COQUILLE, OREGON

FOR FISCAL YEAR ENDING JUNE 30, 1953

1st PAY'T NO. _____
 2nd PAY'T NO. _____
 3rd PAY'T NO. _____
 4th PAY'T NO. _____
 FULL PAY'T. **2961**

Received From	TAXABLE VALUE AS EQUALIZED BY COUNTY BOARD	CODE NUMBER	COMBINED LEVY IN MILLS	TOTAL ADVALOREM TAXES LEVIED	FIRE PATROL			DRAINAGE	TOTAL TAXES AND ASSESSMENTS
Address _____	8035	41A	56.9	45719	662				46381

Interest will be charged on taxes not paid at the rate of two-thirds of one per cent per month or fraction of a month.

Discount of three per cent allowed for payment of taxes in full on or before Nov. 15, 1952.

Taxes on real property not paid by Aug. 15, 1953 will become delinquent.

Taxes on personal property become delinquent on failure to pay any installment thereof at its due date.

PAID

NOV 13 1952

Wm. F. HOWELL, Sheriff

By _____ DEPUTY

DELINQUENT TAXES

AS OF DATE _____
 ASK FOR COMPLETE STATEMENT

1951-52	1945-46
1950-51	1935
1949-50	
1948-49	
1947-48	
1946-47	

CASH		
CHECKS		
M. O.		
TOTAL		
TAXES		
CHANGE		

3% REBATE ALLOWED IF PAID IN FULL BY NOV. 15, 1952
 RETURN THIS STATEMENT WITH PAYMENT

AND
LESS OF
OWNER

11666 J. Albert &
Verna M. Davenport
Myrtle Point
Oregon

Tax Lot 4
NE $\frac{1}{4}$ NW $\frac{1}{4}$
Sec 29 Twp 29 SR 12 WWM
Cont. 40 acres

DESCRIPTION
OF
PROPERTY

1952-53 TAXES

FOR FISCAL YEAR ENDING JUNE 30, 1953

ASSESSED AS OF JANUARY 1, 1952

COOS COUNTY, OREGON

WHEN PROPERLY ENDORSED THIS STATEMENT BECOMES YOUR
RECEIPT FOR TAXES PAID ON PROPERTY DESCRIBED HEREON.

Make Your Remittances Payable to
WM. F. HOWELL, Sheriff and Tax Collector
COQUILLE, OREGON

FOR FISCAL YEAR ENDING JUNE 30, 1953

1st PAY'T NO. _____

2nd PAY'T NO. _____

3rd PAY'T NO. _____

4th PAY'T NO. _____

FULL PAY'T

2962

Received From	TAXABLE VALUE AS EQUALIZED BY COUNTY BOARD	CODE NUMBER	COMBINED LEVY IN MILLS	TOTAL ADVALOREM TAXES LEVIED	FIRE PATROL REFORESTATION DRAINAGE			TOTAL TAXES AND ASSESSMENTS
Address	120	41A	55.9	683	192			875

Interest will be charged on taxes not paid at the rate of two-thirds of one per cent per month or fraction of a month.

Discount of three per cent allowed for payment of taxes in full on or before Nov. 15, 1952.

Taxes on real property not paid by Aug. 15, 1953 will become delinquent.

Taxes on personal property become delinquent on failure to pay any installment thereof at its due date.

CASH		
CHECKS		
M. O.		
TOTAL		
TAXES		
CHANGE		

PAID

NOV 12 1952

Wm. F. HOWELL, Sheriff

By  Sheriff

DELINQUENT TAXES

AS OF DATE _____
ASK FOR COMPLETE STATEMENT

1951-52	1945-46
1950-51	1935
1949-50	
1948-49	
1947-48	
1946-47	

3% REBATE ALLOWED IF PAID IN FULL BY NOV. 15, 1952

RETURN THIS STATEMENT WITH PAYMENT

MORE RESULTS LISTED

Dairy Awards Made At 44th Annual Coos County Fair At M.P.

4-H Club: Grand Champion 4-H Animal—John Menegat Jr., Arago on a Producing Jersey Cow.

Jersey: Grade Jr. Heifer Calf, Class A—Janet Hongell, Coos Bay 1st; Charley Schrader, Myrtle Point 2nd; Duane Barzee, Myrtle Point 3rd; Joan Swanson, Coos Bay 4th; Freddie Hoy, Coos Bay 5th; Charles Mahaffey, Coos Bay 6th; Ken Kissell, Coquille 7th; Jack Hermann, Broadbent 8th; Bill Cottell, Coos Bay 9th; Clyde A. Johnson, Coos Bay 10th; Linda Olson, Coos Bay 11th.

Class B: Mary Davenport, Myrtle Point 1st; Kenneth Messerle, Coos Bay 2nd; Carol Henshaw, Broadbent 3rd; Wayne T. Babcock, Broadbent 4th; David Greer, Arago 5th; Ken Wilson, Eastside 6th; Valaria Erwin, North Bend 7th; Leo Swanson, Coos Bay 8th; Louise Messerle, Coos Bay 9th; Donald Messerle, Coos Bay 10th; Johnny Menegat Jr., Myrtle Point 11th.

Registered Jr. Jersey Calf: Nellie Joan Van Calcar, Sumner 1st; Karen Freude, North Bend 2nd; Lonna Lett, Broadbent 3rd; Margaret Davenport, Myrtle Point 4th; Gordon Ross, Coos Bay 5th; Gale Rood, Coos Bay 6th; James Rood, Coos Bay 7th; Linda Rood, Coos Bay 8th; Arlys Rood, Coos Bay 9th; Frankie Rood, North Bend 10th; Jerry G. Killin, Coquille 11th.

Grade Sr. Heifer Calf: Lonna Lett, Broadbent 1st.

Registered Sr. Heifer Calf: Richard Van Calcar, Sumner 1st; Duane Pearce, Broadbent 2nd; Wayne Babcock, Broadbent 3rd; Jimmy Ross, Coos Bay 4th; Bruce Miller, Myrtle Point 5th.

Grade Yearling Heifer: Duane Pearce, Broadbent 1st; David El-

more, Coquille 5th; Margaret Davenport, Myrtle Point 6th; Margaret Davenport, Myrtle Point 6th; George E. Miller 7th; Karen Freude, North Bend 8th; Gary Larsen, Broadbent 9th; Leo Swanson, Coos Bay 10th; Tommy Pierce, Coquille 11th.

Grade Producing Cow: Johnny Menegat Jr., Myrtle Point 1st; Albert Menegat, Myrtle Point 2nd; Wayne T. Babcock, Broadbent 3rd; Leo Swanson, Coos Bay 4th; Johnny Menegat Jr., Myrtle Point 5th; Sandra Pearce, Broadbent 6th; Richard Schmidt, Norway 7th.

Registered Producing Cow: Gordon Ross, Coos Bay 1st; Karen Freude, North Bend 2nd; Bruce Miller, Myrtle Point 3rd.

Guernsey: Grade Jr. Heifer Calf—Gene Jenkins, Coos Bay 1st; Thor Jamsgard, Myrtle Point 2nd; Donald Jenkins, Coos Bay 3rd; Geranna Stevens, Myrtle Point 4th; Dian Davis, Myrtle Point 5th; Bill Dettlefsen, Coquille 6th.

Registered Jr. Heifer Calf: Charlotte Bennett, North Bend 1st; George Schraeder, Myrtle Point 2nd; Charley Schraeder, Myrtle Point 3rd.

Yearling Heifer: George Schraeder, Myrtle Point 1st; Tom Jenkins, Coos Bay 2nd; Ingrid L. Balkema, Coos Bay 3rd.

Producing Cow: George Schraeder, Myrtle Point 1st.

Holstein: Jr. Heifer Calf—Jo Ann Brunell, North Coos River 1st; Wayne Robison, Myrtle Point 2nd.

Sr. Heifer Calf: Rockne R. Luckman, Coquille 1st; Jimmy Clinton, Arago 2nd; Everett L. Luckman, 3rd.

Yearling Heifer: Wayne Robison, Myrtle Point 1st.

Misc. Breeds Jr. Heifer Calf: Jerry Bettencourt, Coquille 1st; Betty Roth, Coquille 2nd; Gene Mast, Coquille 3rd; Gary Mast, Coquille 4th; Lew Rodcrick, Coquille 5th; Wayne Nelson, Coquille 6th.

Yearling Heifer: James Beck, Coquille 1st.

Special 4-H Dairy Herd Exhibit: Arago 4-H Dairy Club, 1st; Summer-Catching Inlet Dairy Club, 2nd; Kentuck Willanch Cooston & Coos River Dairy Club, 3rd; Twin Oaks Dairy Club, 4th.

Special 4-H Young Breeders' 4-H Herd: Karen Freude, North Bend 1st.

FFA DAIRY

Jersey: Jr. Heifer Calf—Lynn Rood, Coos Bay 1st; Tom Jenkins, Coos Bay 2nd; Clyde L. Davis, Coos Bay 3rd.

Sr. Heifer Calf: Ben Snyder, Norway 1st; Bob Shore, Coos Bay 2nd; Bill Whitteman, Coos Bay 3rd; Lawrence Vincent, Coquille 4th.

Yearling Heifer: Richard Springer, Myrtle Point 1st; Jerry Jacoby, Coos Bay 2nd; Jon Munson, Myrtle Point 3rd.

Producing Cow: Harold Csergei, Broadbent 1st; Glenn Kissell, Myrtle Point 2nd.

Guernsey: Sr. Heifer Calf—Dick Brewster, Myrtle Point 1st. Yearling Heifer: Phil Snyder, Norway 1st.

OPEN CLASS DAIRY

Jersey: Grade Jr. Heifer Calf: Alvin McQuigg, Myrtle Point 1st. Registered Jr. Heifer Calf: Freude Jersey Farm, North Bend 1st; Karen Freude, North Bend 2nd; Blue Ridge Dairy Farm, Coos Bay 3rd.

Cow, 2 Years: Blue Ridge Farm, Coos Bay 1st.

Cow, 3 yrs. and over: Blue Ridge Farm, Coos Bay 1st.

Breeders' Calf Herd: Freude Jersey Farm, North Bend 1st; Blue Ridge Farm, Coos Bay 2nd; Karen Lee Freude 3rd.

Get of Sire, 3 Females—Blue Ridge Farm, Coos Bay 1st; Freude Jersey Farm, North Bend 2nd.

Exhibitor's Herd, bull 2 years or older, 1 yearling heifer, 2 heifers under 1 year: Blue Ridge Farm, Coos Bay 1st.

Best Three Registered Females, any age or breed and owned by exhibitor: Freude Jersey Farm, North Bend 1st; Blue Ridge Farm, Coos Bay 2nd; Karen Lee Freude 3rd.

Bull Calf: Karen Lee Freude, North Bend 1st; Blue Ridge Farm, Coos Bay 2nd; Rood Rivermead Farms, Coos Bay 3rd; Freude Jersey Farm, North Bend 4th.

Bull, Yearling: Blue Ridge Farm, Coos Bay 1st.

Bull, 3 years and over: Glenn Kissell, Myrtle Point 1st.

Guernsey: Jr. Heifer Calf—Bob

Jenkins, Coos Bay 1st; Alvin McQuigg, Myrtle Point 2nd.

Sr. Heifer Calf: Donald Gulström, Broadbent 1st.

Holstein: Jr. Heifer Calf: Pamela Brunell, Coos Bay 1st.

CHAMPION DAIRY ANIMALS

JERSEY

Grand Champion Bull: Glenn Kissell, Myrtle Point.

Senior Champion Bull: Glenn Kissell, Myrtle Point.

Jr. Champion Bull: Blue Ridge Farm, Coos Bay.

Grand Champion Female: John Van Calcar, Coos Bay.

Sr. Champion Female: John Van Calcar, Coos Bay.

Jr. Champion Female: Nellie Jo Ann Van Calcar, Coos Bay.

GUERNSEY

Grand Champion Female — Charlotte Bennett, Coos Bay.

Jr. Champion Female, Charlotte Bennett, Coos Bay.

Jr. Champion Female—Charlotte Bennett, Coos Bay.

HOLSTEIN

Grand Champion Female — Wayne Robison, Myrtle Point.

Jr. Champion Female—Wayne Robison, Myrtle Point.

FISHER THORSENS

Royal

OUTSIDE WHITE

HOUSE PAINT



WATER RESOURCES DEPT.
SALEM, OREGON
DEC 30 1992
RECEIVED

sey: Grade Jr. Heifer Calf, Class A—Janet Hongell, Coos Bay 1st; Charley Schrader, Myrtle Point 2nd; Duane Barzee, Myrtle Point 3rd; Joan Swanson, Coos Bay 4th; Freddie Hoy, Coos Bay 5th; Charles Mahaffey, Coos Bay 6th; Ken Kissell, Coquille 7th; Jack Herrmann, Broadbent 8th; Bill Cottell, Coos Bay 9th; Clyde A. Johnson, Coos Bay 10th; Linda Olson, Coos Bay 11th.

Class B: Mary Davenport, Myrtle Point 1st; Kenneth Messerle, Coos Bay 2nd; Carol Henshaw, Broadbent 3rd; Wayne T. Babcock, Broadbent 4th; David Greer, Arago 5th; Ken Wilson, Eastside 6th; Valaria Erwin, North Bend 7th; Leo Swanson, Coos Bay 8th; Louise Messerle, Coos Bay 9th; Donald Messerle, Coos Bay 10th; Johnny Menegat Jr., Myrtle Point 11th.

Registered Jr. Jersey Calf: Nellie Joan Van Calcar, Sumner 1st; Karen Freude, North Bend 2nd; Lonna Lett, Broadbent 3rd; Margaret Davenport, Myrtle Point 4th; Gordon Ross, Coos Bay 5th; Gale Rood, Coos Bay 6th; James Rood, Coos Bay 7th; Linda Rood, Coos Bay 8th; Arlys Rood, Coos Bay 9th; Frankie Rood, North Bend 10th; Jerry G. Killin, Coquille 11th.

Grade Sr. Heifer Calf: Lonna Lett, Broadbent 1st.

Registered Sr. Heifer Calf: Richard Van Calcar, Sumner 1st; Duane Pearce, Broadbent 2nd; Wayne Babcock, Broadbent 3rd; Jimmy Ross, Coos Bay 4th; Bruce Miller, Myrtle Point 5th.

Grade Yearling Heifer: Duane Pearce, Broadbent 1st; David Elwood Larsen, Broadbent 2nd; Paul Jean Pearce, Broadbent 3rd; Arlene Barzee, Myrtle Point 4th; David Greer, Arago 5th; Joanne Davenport, Myrtle Point 6th; Ted Parks, Coos Bay 7th; Gerald Patrick, Myrtle Point 8th; Lanny Menegat, Myrtle Point 9th; David Kissell, Myrtle Point 10th; Hope Garner, Coos Bay 11th.

Registered Yearling Heifer: Joanne Davenport, Myrtle Point 1st; Johnny Menegat, Myrtle Point 2nd; Nellie Joan Van Calcar, Sumner 3rd; Gordon Ross, Coos Bay 4th; Nicky O'Ray Liv-

son, Myrtle Point 1st; Margaret Davenport, Myrtle Point 6th; George E. Miller 7th; Karen Freude, North Bend 8th; Gary Larsen, Broadbent 9th; Leo Swanson, Coos Bay 10th; Tommy Pierce, Coquille 11th.

Grade Producing Cow: Johnny Menegat Jr., Myrtle Point 1st; Albert Menegat, Myrtle Point 2nd; Wayne T. Babcock, Broadbent 3rd; Leo Swanson, Coos Bay 4th; Johnny Menegat Jr., Myrtle Point 5th; Sandra Pearce, Broadbent 6th; Richard Schmidt, Norway 7th.

Registered Producing Cow: Gordon Ross, Coos Bay 1st; Karen Freude, North Bend 2nd; Bruce Miller, Myrtle Point 3rd.

Guernsey: Grade Jr. Heifer Calf—Gene Jenkins, Coos Bay 1st; Thor Jamsgard, Myrtle Point 2nd; Donald Jenkins, Coos Bay 3rd; Geranna Stevens, Myrtle Point 4th; Dian Davis, Myrtle Point 5th; Bill Dettleisen, Coquille 6th.

Registered Jr. Heifer Calf: Charlotte Bennett, North Bend 1st; George Schraeder, Myrtle Point 2nd; Charley Schraeder, Myrtle Point 3rd.

Yearling Heifer: George Schraeder, Myrtle Point 1st; Tom Jenkins, Coos Bay 2nd; Ingrid L. Balkema, Coos Bay 3rd.

Producing Cow: George Schraeder, Myrtle Point 1st.

Holstein: Jr. Heifer Calf—Jo Ann Brunell, North Coos River 1st; Wayne Robison, Myrtle Point 2nd.

Sr. Heifer Calf: Rockne R. Luckman, Coquille 1st; Jimmy Clinton, Arago 2nd; Everett L. Luckman, 3rd.

4-H Beef Show

Junior Division — 1st, Jack Moore, Coquille; 2nd, Sue Moore, Coquille; 3rd, Sonny Christensen, Coquille; 4th, Kenneth Jennings, Coquille; 5th, Stanley Waterman, Myrtle Point.

Senior Division — 1st, Dale Holland, Coquille; 2nd, Frank Moore, Coquille; 3rd, Jack Yager, Coquille; 4th, Paul Weeks, Coos Bay; 5th, Audrey Waterman, Bridge; 6th, Sam Roderick, Coos Bay.

Misc. Breeds Jr. Heifer Calf: Jerry Beck, Coquille 1st; Betty Roth, Coquille 2nd; Gene Mast, Coquille 3rd; Gary Mast, Coquille 4th; Lew Roderick, Coquille 5th; Wayne Nelson, Coquille 6th.

Yearling Heifer: James Beck, Coquille 1st.

Special 4-H Dairy Herd Exhibit: Arago 4-H Dairy Club, 1st; Sumner-Catching Inlet Dairy Club, 2nd; Kentuck Willanch Cooston & Coos River Dairy Club, 3rd; Twin Oaks Dairy Club 4th.

Special 4-H Young Breeders' 4-H Herd: Karen Freude, North Bend 1st.

FFA DAIRY

Jersey: Jr. Heifer Calf—Lynn Rood, Coos Bay 1st; Tom Jenkins, Coos Bay 2nd; Clyde L. Davis, Coos Bay 3rd.

Sr. Heifer Calf: Ben Snyder, Norway 1st; Bob Shore, Coos Bay 2nd; Bill Whiteman, Coos Bay 3rd; Lawrence Vincent, Coquille 4th.

Yearling Heifer: Richard Springer, Myrtle Point 1st; Jerry Jacoby, Coos Bay 2nd; Jon Munson, Myrtle Point 3rd.

Producing Cow: Harold Csergei, Broadbent 1st; Glenn Kissell, Myrtle Point 2nd.

Guernsey: Sr. Heifer Calf—Dick Brewster, Myrtle Point st. Yearling Heifer: Phil Snyder, Norway 1st.

OPEN CLASS DAIRY

Jersey: Grade Jr. Heifer Calf: Alvin McQuigg, Myrtle Point 1st. Registered Jr. Heifer Calf: Freude Jersey Farm, North Bend 1st; Karen Freude, North Bend 2nd; Blue Ridge Dairy Farm, Coos Bay 3rd.

Grade Sr. Heifer Calf: Orvus Miller, Myrtle Point 1st; Donald Gustrom, Broadbent 2nd.

Registered Sr. Heifer Calf: John Van Calcar, Coos Bay 1st; Blue Ridge Farm, Coos Bay 2nd; Freude Jersey Farm, North Bend 3rd.

Yearling Heifer: Blue Ridge Farm, Coos Bay 1st; Alvin McQuigg, Myrtle Point 2nd; Alice McQuigg, Myrtle Point 3rd; Arlene Barzee, Myrtle Point 4th; Jimmy Pearce, Broadbent 5th; Orvus Miller, Myrtle Point 6th.

Cow, 3 yrs. and over: Blue Ridge Farm, Coos Bay 1st. Breeders' Calf Herd: Freude Jersey Farm, North Bend 1st; Blue Ridge Farm, Coos Bay 2nd; Karen Lee Freude 3rd. Get of Sire, 3 Females—Blue Ridge Farm, Coos Bay 1st; Freude Jersey Farm, North Bend 2nd.

Exhibitor's Herd, bull 2 years or older, 1 yearling heifer, 2 heifers under 1 year: Blue Ridge Farm, Coos Bay 1st.

Best Three Registered Females, any age or breed and owned by exhibitor: Freude Jersey Farm, North Bend 1st; Blue Ridge Farm, Coos Bay 2nd; Karen Lee Freude 3rd.

Bull Calf: Karen Lee Freude, North Bend 1st; Blue Ridge Farm, Coos Bay 2nd; Rood Rivermead Farms, Coos Bay 3rd; Freude Jersey Farm, North Bend 4th.

Bull, Yearling: Blue Ridge Farm, Coos Bay 1st. Bull, 3 years and over: Glenn Kissell, Myrtle Point 1st. Guernsey: Jr. Heifer Calf—Bob

Sr. Heifer Calf: Donald Gustrom, Broadbent 1st. Holstein: Jr. Heifer Calf: Pamela Brunell, Coos Bay 1st.

CHAMPION DAIRY ANIMALS JERSEY

Grand Champion Bull: Glenn Kissell, Myrtle Point. Senior Champion Bull: Glenn Kissell, Myrtle Point. Jr. Champion Bull: Blue Ridge Farm, Coos Bay.

Grand Champion Female: John Van Calcar, Coos Bay. Sr. Champion Female: John Van Calcar, Coos Bay. Jr. Champion Female: Nellie Jo Ann Van Calcar, Coos Bay.

GUERNSEY

Grand Champion Female — Charlotte Bennett, Coos Bay. Jr. Champion Female, Charlotte Bennett, Coos Bay. Jr. Champion Female—Charlotte Bennett, Coos Bay.

HOLSTEIN

Grand Champion Female — Wayne Robison, Myrtle Point. Jr. Champion Female—Wayne Robison, Myrtle Point.

FISHER THORSENS

Royal

OUTSIDE WHITE

HOUSE PAINT



Reg. \$5.98
Gallon

NOV

GF

243 C

Peggy Davenport, daughter of J.A. Davenport
 I, 4-H PROJECTS AND ACTIVITIES

(a) 4-H PROJECTS COMPLETED.

Indicate size of your project from year to year by stating number of animals, number of quarts, number garments, number of acres, etc., involved each year.

List the first year first, giving projects by columns. If necessary to attach more columns, insert another copy of this page. Give total of each column at bottom of page.

RECEIVED

DEC 30 1992

WATER RESOURCES DEPT.
 SALEM, OREGON

EXAMPLE:

PROJECT	Corn	Clothing	Dairy	Garden			
1953	3 acres	10 garments 3 articles		1,000 sq. ft.			
1954	10 acres		2 calves 1 cow	1/4 acre			
PROJECT	dairy	Sheep	Outdoor cooking	1961 dairy	Sheep		
1954	1 calf			2 calves	2 lambs		
1955	1 calf	1 lamb		1 heifer	5 ewes		
19	1 yearling			6 cows			
1956	1 calf	1 ewe					
19	1 yearling						
19	1 cow						
1957	2 calves	1 lamb					
19	1 yearling	1 ewe					
19	2 cows						
1958	1 calf	1 lamb					
19	2 yearlings	2 ewes					
19	2 cows						
1959	2 calves	1 lamb	28 foods				
19	1 yearling	3 ewes					
19	3 cows						
1960	1 calf	2 lambs					
19	2 yearlings	6 ewes					
19	4 cows						
Column Totals			28 foods	38 dairy	26 sheep		

COOS COUNTY, OREGON

FOR FISCAL YEAR
ENDING JUNE 30, 1956

1955-56 TAXES

ASSESSED AS OF
JANUARY 1, 1955

11666

J. Albert &
Verna M. Davenport
Myrtle Point
Oregon

Tax Lot 4

Sec 29 Twp 29 SR 12 WWM

Cont. 40 acres

DESCRIPTION
OF
PROPERTY

DUE DATES - INTEREST	DISCOUNT	FORECLOSURE
1st Qtr. taxes due on or before Nov. 15, '55 2nd Qtr. taxes due on or before Feb. 15, '56 3rd Qtr. taxes due on or before May 15, '56 4th Qtr. taxes due on or before Aug. 15, '56	Discount on taxes paid on or before Nov. 15, '55 as follows: 3% IF PAID IN FULL 2% IF THREE-QUARTERS IS PAID 1% IF ONE-HALF IS PAID Address all communications to: CHARLES M. STRAWN, Sheriff and Tax Collector, Coquille, Oregon	ORS 312.010. When Real Property Subject to Tax Foreclosure, Except as otherwise provided by law, real property within this State shall be subject to foreclosure for delinquent taxes whenever three years shall have elapsed from the earliest date of delinquency of taxes levied and charged thereon.

MAKE YOUR REMITTANCE PAYABLE TO CHARLES M. STRAWN, SHERIFF AND TAX COLLECTOR - COQUILLE, OREGON

CODE NUMBER	COMBINED LEVY	TAXABLE VALUE	TOTAL ADVALOREM TAXES LEVIED	FIRE PATROL	REFORESTATION	DRAINAGE	TOTAL TAXES AND ASSESSMENTS	3% DISCOUNT IF PAID IN FULL BY NOVEMBER 15, 1955	
								3% DISCOUNT	NET - IF PAID IN FULL BY NOV. 15, 1955
41 A	630	120	756	192			948	28	920

CASH		
CHECKS		
M. O.		
TOTAL		
TAXES		
CHANGE		

RECEIVED FROM _____
ADDRESS _____

PAID 8 - 4 5 3 NOV 9 55
PAID 8 - 4 5 3 NOV

920 -
561.02 *A

DELINQUENT TAXES	
1954-55	
1953-54	
1952-53	
1951-52	
1950-51	
1949-50	
1948-49	
PRIOR	

WHEN PROPERLY ENDORSED THIS STATEMENT BECOMES YOUR RECEIPT FOR TAXES PAID ON PROPERTY DESCRIBED HEREON. PLEASE RETURN BOTH STATEMENTS WITH PAYMENT

COOS COUNTY, OREGON

11567 Joseph A. & Verna Davenport
Myrtle Point
Oregon

FOR FISCAL YEAR
ENDING JUNE 30, 1956

1955-56 TAXES

ASSESSED AS OF
JANUARY 1, 1955

Tax Lot 18
Sec 20 Twp 29 SR 12 WNW
Cont. 139.53 acres

PTION
OF
PERTY

DUE DATES - INTEREST	DISCOUNT	FORECLOSURE
1st Qtr. taxes due on or before Nov. 15, '55 2nd Qtr. taxes due on or before Feb. 15, '56 3rd Qtr. taxes due on or before May 15, '56 4th Qtr. taxes due on or before Aug. 15, '56	Discount on taxes paid on or before Nov. 15, '55 as follows: 3% IF PAID IN FULL 2% IF THREE-QUARTERS IS PAID 1% IF ONE-HALF IS PAID Address all communications to: CHARLES M. STRAWN, Sheriff and Tax Collector. Coquille, Oregon	ORS 312.010. When Real Property Subject to Tax Foreclosure, Except as otherwise provided by law, real property within this State shall be subject to foreclosure for delinquent taxes whenever three years shall have elapsed from the earliest date of delinquency of taxes levied and charged thereon.

MAKE YOUR REMITTANCE PAYABLE TO CHARLES M. STRAWN, SHERIFF AND TAX COLLECTOR - COQUILLE, OREGON

CODE NUMBER	COMBINED LEVY	TAXABLE VALUE	TOTAL ADVALOREM TAXES LEVIED	FIRE PATROL	REFORESTA- TION	DRAINAGE	TOTAL TAXES AND ASSESSMENTS	3% DISCOUNT IF PAID IN FULL BY NOVEMBER 15, 1955	
								3% DISCOUNT	NET - IF PAID IN FULL BY NOV. 15, 1955
41 A	630	7224	45511	667			46178	1385	44793

CASH		
CHECKS		
M. O.		
TOTAL		
TAXES		
CHANGE		

RECEIVED FROM _____

ADDRESS _____

PAID 4 512 NOV 9 55 4 47.93 -

WHEN PROPERLY ENDORSED THIS STATEMENT BECOMES YOUR
RECEIPT FOR TAXES PAID ON PROPERTY DESCRIBED HEREON.

PLEASE RETURN BOTH STATEMENTS WITH PAYMENT

DELINQUENT TAXES

1854-55	
1953-54	
1952-53	
1951-52	
1950-51	
1949-50	
1948-49	
PRIOR	

NAME AND ADDRESS OF OWNER

52-5162 Davenport, J. A.
Myrtle Point
Oregon

41a

COOS COUNTY, OREGON

FOR FISCAL YEAR
ENDING JUNE 30, 1956

1955-56 TAXES

ASSESSED AS OF
JANUARY 1, 1955

General Property

DESCRIPTION
OF
PROPERTY

DUE DATES - INTEREST	DISCOUNT	FORECLOSURE
1st Qtr. taxes due on or before Nov. 15, '55 2nd Qtr. taxes due on or before Feb. 15, '56 3rd Qtr. taxes due on or before May 15, '56 4th Qtr. taxes due on or before Aug. 15, '56	Discount on taxes paid on or before Nov. 15, '55 as follows: 3% IF PAID IN FULL 2% IF THREE-QUARTERS IS PAID 1% IF ONE-HALF IS PAID Address all communications to: CHARLES M. STRAWN, Sheriff and Tax Collector. Coquille, Oregon	ORS 312.010. When Real Property Subject to Tax Foreclosure, Except as otherwise provided by law, real property within this State shall be subject to foreclosure for delinquent taxes whenever three years shall have elapsed from the earliest date of delinquency of taxes levied and charged thereon.

MAKE YOUR REMITTANCE PAYABLE TO CHARLES M. STRAWN, SHERIFF AND TAX COLLECTOR - COQUILLE, OREGON

CODE NUMBER	COMBINED LEVY	TAXABLE VALUE	TOTAL ADVALOREM TAXES LEVIED	FIRE PATROL	REFORESTATION	DRAINAGE	TOTAL TAXES AND ASSESSMENTS	3% DISCOUNT IF PAID IN FULL BY NOVEMBER 15, 1955	
								3% DISCOUNT	NET - IF PAID IN FULL BY NOV. 15, 1955
41 A	630	1700	10710				10710	321	10389 447.93 9.20 <u>561.02</u>

CASH		
CHECKS	56102	
M. O.		
TOTAL		
TAXES	✓	
CHANGE		

RECEIVED FROM _____
ADDRESS _____

PAID 451 NOV 9 55 103.89 -

WHEN PROPERLY ENDORSED THIS STATEMENT BECOMES YOUR RECEIPT FOR TAXES PAID ON PROPERTY DESCRIBED HEREON.

PLEASE RETURN BOTH STATEMENTS WITH PAYMENT

DELINQUENT TAXES	
1954-55	
1953-54	
1952-53	
1951-52	
1950-51	
1949-50	
1948-49	
PRIOR	

PLEASE REFER TO THIS NUMBER WHEN CORRESPONDING →

Joseph A. & Verda Lavenant
Nyxto Point
Oregon

COOS COUNTY, OREGON

FOR FISCAL YEAR
ENDING JUNE 30, 1958

1957-58 TAXES

ASSESSED AS OF
JANUARY 1, 1957

Tax Lot 13
Sec 23 Twp 29 SR 12 33W
Cont. 149.03 acres

DESCRIPTION
OF
PROPERTY

DUE DATES - INTEREST	DISCOUNT	FORECLOSURE
1st Qtr. taxes due on or before Nov. 15, '57 2nd Qtr. taxes due on or before Feb. 15, '58 3rd Qtr. taxes due on or before May 15, '58 4th Qtr. taxes due on or before Aug. 15, '58	Discount on taxes paid on or before Nov. 15, '57 as follows: 3% IF PAID IN FULL 2% IF THREE-QUARTERS IS PAID 1% IF ONE-HALF IS PAID	ORS 312.010. Except as otherwise provided by law, real property within this State shall be subject to foreclosure for delinquent taxes whenever three years shall have elapsed from the earliest date of delinquency of taxes levied and charged thereon.
If taxes are not paid by the due dates, interest shall be charged at 2/3 of 1% per month or fraction thereof.		

MAKE YOUR REMITTANCE PAYABLE TO CHARLES M. STRAWN, SHERIFF AND TAX COLLECTOR - COQUILLE, OREGON

CODE NUMBER	COMBINED LEVY	TAXABLE VALUE	TOTAL ADVALOREM TAXES LEVIED	FIRE PATROL	REFORESTATION	DRAINAGE	TOTAL TAXES AND ASSESSMENTS	3% DISCOUNT	NET - IF PAID IN FULL BY NOV. 15, 1957
41 A	773	5951	460 01	723			467 24	14 02	453 22
							233.62	2ND 1/2	
							19.46	Int	
							253 08		

CASH		
CHECKS	✓	
M. O.		
TOTAL		
TAXES		
CHANGE		

RECEIVED FROM _____
ADDRESS Broadbent Rt Box 5

DP 108744 JUL 15 59 253.08 8-

WHEN PROPERLY NOTED BY SHERIFF THIS STATEMENT BECOMES YOUR RECEIPT.

PLEASE RETURN BOTH COPIES WITH PAYMENT

PLEASE PAY THESE DELINQUENT TAXES FIRST.

YEAR	TAX INT. NOT INCLUDED	RATE OF INT. TO NOV. 15, '57
1956 - 57	500.30	5%
1955 - 56		13%
1954 - 55		21%
1953 - 54		28%

REFER TO
NUMBER WHEN
ENDING →

57-2439 Davenport, J.A.
Catching Creek Rt.
Myrtle Point, Oregon

41a

COOS COUNTY, OREGON

FOR FISCAL YEAR
ENDING JUNE 30, 1958

1957-58 TAXES

ASSESSED AS OF
JANUARY 1, 1957

Personal Property

DUE DATES - INTEREST	DISCOUNT	FORECLOSURE
1st Qtr. taxes due on or before Nov. 15, '57 2nd Qtr. taxes due on or before Feb. 15, '58 3rd Qtr. taxes due on or before May 15, '58 4th Qtr. taxes due on or before Aug. 15, '58	Discount on taxes paid on or before Nov. 15, '57 as follows: 3% IF PAID IN FULL 2% IF THREE-QUARTERS IS PAID 1% IF ONE-HALF IS PAID	ORS 312.010. Except as otherwise provided by law, real property within this State shall be subject to foreclosure for delinquent taxes whenever three years shall have elapsed from the earliest date of delinquency of taxes levied and charged thereon.
If taxes are not paid by the due dates, interest shall be charged at 2/3 of 1% per month or fraction thereof.		

'TION

RTY

MAKE YOUR REMITTANCE PAYABLE TO CHARLES M. STRAWN, SHERIFF AND TAX COLLECTOR - COQUILLE, OREGON

CODE NUMBER	COMBINED LEVY	TAXABLE VALUE	TOTAL ADVALOREM TAXES LEVIED	FIRE PATROL	REFORESTATION	DRAINAGE	TOTAL TAXES AND ASSESSMENTS	3% DISCOUNT	NET - IF PAID IN FULL BY NOV. 15, 1957
41 A	773	965	74 59				74 59	2 24	72 35

CASH		
CHECKS		
M. O.		
TOTAL		
TAXES		
CHANGE		

RECEIVED FROM _____
ADDRESS _____

WHEN PROPERLY NOTED BY SHERIFF THIS
STATEMENT BECOMES YOUR RECEIPT.

PLEASE RETURN BOTH COPIES WITH PAYMENT

PLEASE PAY THESE DELINQUENT TAXES
FIRST.

YEAR	TAX INT. NOT INCLUDED	RATE OF INT. TO NOV. 15, '57
1956 - 57	70.41	5%
1955 - 56		13%
1954 - 55		21%
1953 - 54		29%

PLEASE REFER TO THIS NUMBER WHEN CORRESPONDING →

57-2439

Davenport, J.A.
Catching Creek Rt.
Myrtle Point, Oregon

41a

COOS COUNTY, OREGON

FOR FISCAL YEAR
ENDING JUNE 30, 1958

1957-58 TAXES

ASSESSED AS OF
JANUARY 1, 1958

Personal Property

DESCRIPTION OF PROPERTY

DUE DATES - INTEREST	DISCOUNT	FORECLOSURE
1st Qtr. taxes due on or before Nov. 15, '57 2nd Qtr. taxes due on or before Feb. 15, '58 3rd Qtr. taxes due on or before May 15, '58 4th Qtr. taxes due on or before Aug. 15, '58	Discount on taxes paid on or before Nov. 15, '57 as follows: 3% IF PAID IN FULL 2% IF THREE-QUARTERS IS PAID 1% IF ONE-HALF IS PAID	ORS 312.010. Except as otherwise provided by law, real property within this State shall be subject to foreclosure for delinquent taxes whenever three years shall have elapsed from the earliest date of delinquency of taxes levied and charged thereon.
If taxes are not paid by the due dates, interest shall be charged at 2/3 of 1% per month or fraction thereof.		

MAKE YOUR REMITTANCE PAYABLE TO CHARLES M. STRAWN, SHERIFF AND TAX COLLECTOR - COQUILLE, OREGON

CODE NUMBER	COMBINED LEVY	TAXABLE VALUE	TOTAL AD VALOREM TAXES LEVIED	FIRE PATROL	REFORESTATION	DRAINAGE	TOTAL TAXES AND ASSESSMENTS	3% DISCOUNT	NET - IF PAID IN FULL BY NOV. 15, 1957
41 A	773	965	74 59				74 59	224	72 35

CASH		
CHECKS		
M. O.		
TOTAL		
TAXES		
CHANGE		

RECEIVED FROM _____
ADDRESS _____

pd.
WHEN PROPERLY NOTED BY SHERIFF THIS STATEMENT BECOMES YOUR RECEIPT.

PLEASE RETURN BOTH COPIES WITH PAYMENT

PLEASE PAY THESE DELINQUENT TAXES FIRST.

YEAR	TAX INT. NOT INCLUDED	RATE OF INT. TO NOV. 15, '57
1956 - 57	70.41	5%
1955 - 56		13%
1954 - 55		21%
1953 - 54		29%

1961-1971

Personal Records of J.A. Davenport

RECEIVED

DEC 30 1992

Milk in 6

WATER RESOURCES DEPT.
SALEM, OREGON

82 1/4 cents

36
24
80

	DM	Bf.	¢						
Jan	7	736	43.4	5.9	531.95	Sept 6	2946	156.1 53	128.78
	14	522	30.8	5.9	25.00	Sept 2	2738	145.1 53	119.16
	21	530	31.3	5.9	25.40		2596	142.8 55	117.81
	28	352	19.7	5.6	14.52	16	2297	130.8 57	106.05
Feb	4	350	19.6	5.6	15.90	23	2204	127.8 58	105.10
77¢	11	173	9.3	5.4	5.65	30	2116	127.0 60	104.36
	18	613	31.3	5.1	23.98	Oct 7	1990	119.04 60	98.61
	25	825	38.0	4.6	29.09	14	1963	120.01 61	102.00
Mar	4	2064	124.2	4.7	70.65	21	1910	118.4 62	97.30
	11	2657	122.2	4.6	94.04	28	1772	109.9 62	88.82
	18	3115	140.2	4.5	107.33	Nov 4	1673	107.1 6.4	85.03
	25	3451	165.6	4.8	126.82	" 11	1498	94.4 63	76.04
April	1	3576	168.1	4.7	132.38	" 18	1288	82.4 6.4	67.72
	8	4221	194.2	4.6	154.52	25	926	61.1 6.6	50.22
	15	4701	211.5	4.5	159.11	Dec 2	1285	82.4 6.4	66.22
	22	4767	228.8	4.8	182.09	9	925	57.4 6.2	47.36
	29	4741	227.6	4.8	174.80	16	1130	73.5 6.5	60.41
May	6	4869	233.7	4.8	179.19	23	902	56.8 6.3	47.28
	13	4799	237.5	5.0	189.95	30	1032	69.1 6.7	56.80
	20	4437	222.3	4.7	170.00				1624.47
	27	4699	225.6	4.8	181.80				
June	3	4851	242.6	5.1	186.30				
	10	4668	228.7	4.9	184.32				
	17	4299	206.7	4.8	163.94				
	24	4185	205.1	4.9	160.44				
July	1	4824	193.2	4.8	154.21				
	8	3909	195.0	5.0	156.10				
	15	3769	180.9	4.9	145.78				
	22	3683	184.2	5.0	148.46				
	29	3920	171.0	5.0	138.57				
Aug	5	3398	169.9	5.0	126.31				
	12	3306	165.3	5.1	131.75				
	19	3263	156.2	5.1	128.26				

+ 4000
4475

2849.85
1624.47
81# 1174.35
20 4500 225.
40
5281.97

Milk Tax

44
240
3960
25
19800
5920
9800
600
400
900
600
7000
20
1400.00

Jan 7	-	.15	
14	-	.10	
21	-	.11	
28	-	.07	
Feb 4	-	.07	
11	-	.03	
18	-	.12	
25	-	.17	
Mar 4	-	.40	
11	-	.53	142
18	-	.62	
25	-	.57	
April 1	-	.72	
8	-	.87	179
15	-	.94	339
April 22	-	.95	515
29	-	.95	
May 6	-	.96	
13	-	.95	116
20	-	.91	27
27	-	.94	195
June 10	-	.93	142
" 3	-	.94	337
" 17	-	.96	
16	-	.91	179
24	-	.84	142
July 1	-	.80	321
8	-	.78	
15	-	.75	
22	-	.74	
29	-	.68	
Aug 5	-	.65	
12	-	.66	
19	-	.61	
		<u>32.12</u>	

Sept 6	-	.59	
Sept 13	-	.55	
" 20	-	.52	
" 27	-	.46	
Oct 4	-	.44	
11	-	.42	
18	-	.40	
25	-	.39	180
Nov 1	-	.38	
8	-	.38	
15	-	.35	
22	-	.33	
29	-	.30	220
Dec 6	-	.26	
13	-	.23	
20	-	.18	
27	-	.21	285

3272
535
3807

#535

5000

36
44
80

93 sheep

Sheep 61

86.40
7.40

Net in 61

3

				Feb 21. Vet	2.00
Jan	5	Blue vitual	7.50	Mar 3 Med	1.00
	7	sheep worm Med	.85	Aug Dog	5.00
Feb	17	Blue vitual	1.70		<u>\$8.00</u>
	17	Foot rot	4.00		
April	14	worm Med	8.00		
	15	Shearing	39.50		
April	1	Blue vitual	14.20		
Sept	7	" "	25.08		
			<u>\$100.75</u>		

sheep in 65
 Sold in 65
 April 15 Sub on wood 257.57
 Sold 13 gumer 500.00

61
Sheep sold Miss for sheep

July 20 sold 68 lambs

178.90

Oct 9 sold wool

169.40

\$348.30

Sheep sub
sold 3 cows

156.00

340.00

834.30

Oct 9 blue vital

25.00

Oct 7 sheared sheep

36.80

61.80

27.5
137.5
1100
123
427
276
75
5
13
6

357428
33
78

Weight of Wool 61

Oct 2 weight of wool 504 lb
got 40 lb short fall clip
86 sheep sheared
Spring clip Fall 333 lb

sheared 74
3 S. on hill
3 sheared 3 lb on

July 3 paid for shea
Aug 3 sold 95 lambs
Oct 9 sold 50 lb wool
9 2 1/2 @ 25 = 62.50
9 Wool 85 @ .51 =

86
73
11

Feed in 61

Feed in 64

Jan 1	grain	86.20
Feb 2	Griffen	18.04
April 5	Arum	198.99
24	Calf feed	9.15
26	Griffen	25.00
May 5	Albers	91.74
June 16	Griffen	29.34
20	Albers M. Co.	99.83
April 31	corn (Bell)	28.00
" 26	Griffen	21.00
" 9	grain	100.98
July 19	grain (Albers)	95.37
" 19	"	124.16
Aug 8	Albers (grain)	99.33
" 5	Calf feed	10.63
29	Griffen	7.25
Sept 9	Albers feed	201.85
" 4	"	92.74
" 10	Griffen	32.30
" 25	Albers feed	98.67
Dec 12	Griffen farm	17.49
Dec 30	Alber feed	87.78

Feb 8 Hay \$ 130
" 8 Feed 118.53

Get
On
Apr

RECEIVED

DEC 30 1992

WATER RESOURCES DEPT.
SALEM, OREGON

1357.73

1544.75

18.00
12.00
30.80

20
116.00
136.00

105
120
335

17.00

225
50
175

1545

50
2000

145
50
95 acow

Telephone - night Army Medicine

Feb 16

78

Feb 25 Med

\$ 7.35

Mar 25

64

April 20

78

920

4

\$ 880

8

Miss

Miss

Feb 20	screws & bolts	1.55	Oct 1	Flowers	3 00
" 21	pump packing	1.25	24	bolts & screws	1
Mar 3	nails	1.00	Nov 10	generator	40 00
" 10	light bulb	1.10	" 26	ribets	1 00
16	cold sheets	1.20	26	snaps	85
Apr 5	indasser	2.55	29	Clinton	19 39
5	wire	7.50	Dec 7	Brodie (fire)	6 29
5	baling string				
13	nails	7 00			71.53
13	pipe to W.A.	26.00			246.82
13	Blacksmith	2.50			\$318.35
18	Pawset	1.55			
21	Baling twine	39.19			
21	Corn	28.			
24	Chisel	1.39			
May 4	Fertilizer	47 50			
17	Blacksmith	1.50			
"	Bolts	1.25			
23	fixed tractor	4 00			
June 10	tractor tire	20 48			
12	W. Bell (oil F.)	4 50			
" 16	Wire	19 95			
16	Salt	3 30			
17	file	1 00			
27	gate hinges	3 25			
27	Blacksmith	1 25			
27	Bolts	1 70			
27	Bells, shovels	6 00			
July 5	tractor part	11 94			
6	pump part	27			
18	fixed pipe	3 20			
19	Bought truck	45 00			
"	Blacksmith	1 50			
Aug 29	Brodie	4 95			
		243.82			

No. 3182

Dept. Logs Date Nov. 9 1962

Name J. J. [unclear]
Address Salvador Lumber

SOLD BY	CASH	C. O. D.	CHARGE	ON ACCT.	MDSE. RETD.	PAID OUT	
QUAN.	DESCRIPTION					PRICE	AMOUNT
1							
2	54, 360' @ 26.00 m.					1,413.36	
3	15, 480' @ 15.00 m.					239.70	
4						8,653.06	
5	Lumber					1.16	
6						2,640.11	
7							
8							
9							
10							
11							
12							
13							
14							
15							
16							
17							
18							

Customer's Order No.

Rec'd By

KEEP THIS SLIP FOR REFERENCE

Rediform 5H 33

No. 3088

Dept. Logs Date Nov. 9 1962

Name Log (J. J. [unclear])
Address Catching Creek Rt. M.P.

SOLD BY	CASH	C. O. D.	CHARGE	ON ACCT.	MDSE. RETD.	PAID OUT	
QUAN.	DESCRIPTION					PRICE	AMOUNT
05089	R.F.						
1						4990	
05092						5360	
2							
05093							4660
3							
05094						6200	
4							
05097						3240	
5							
94453						2520	
6							
94454						770	
7							
94456							3670
8							
94464						4940	
9							
94468						3620	
10							
94471							3670
11							
94477						4890	
12							
94478						5050	
13							
94481						3960	
14							
94482						4290	
15							
94483						2620	2500
16							
94484						3540	1480
17							
18						54,360'	15,980'

Customer's Order No.

Rec'd By

KEEP THIS SLIP FOR REFERENCE

Rediform 5H 33

CONDITIONAL SALE CONTRACT (INDUSTRIAL OR FARM EQUIPMENT)

DUPLICATE

The undersigned Seller hereby agrees to sell and the undersigned Purchaser hereby agrees to purchase subject to the terms and conditions hereinafter set forth, the following described property, to-wit:

Table with 5 columns: TRADE NAME, SERIAL NUMBER, DESCRIPTION INCLUDING SPECIAL EQUIPMENT, YEAR BUILT, PRICE. Row 1: Van Vetter, JBI-643-3, 300 gal. Bulk Tank with 1 1/2 HP condensing unit, serial number 21907-62E, 1963, \$1,375.00. Includes SALES TAX field.

upon the following terms and conditions:

- 1. Cash Delivered Price \$
2. Down Payment
Cash Payment with Order \$
Cash on Delivery \$
Trade-In Allowance \$ Less Amount Owing \$ Net Allowance \$
Total Down Payment \$
3. Unpaid Cash Balance (Item 1 Less Item 2) \$
4. Other Charges (Describe) \$
5. Total to be Financed (Sum of 3 and 4) \$
6. Time Price Differential \$
7. Time Balance (Sum of 5 and 6) \$1,375.00

Purchaser agrees to pay said contract in lawful money of the United States of America in equal monthly instalments of \$ price in lawful money of the United States of America out of proceeds from deliveries of milk to the Myrtle Point, Oregon Cheese Plant of Safeway Stores, Incorporated at the rate of 15¢ per cwt. of milk accepted from purchaser by Safeway at said plant, payments to be deducted from said proceeds by seller, pursuant to agreement between Safeway and purchaser.

such additions, equipment and accessories thereto, or insofar as the Seller, or if this contract is assigned, then payable at office of assignee of Seller accessories thereto and without declaring Purchaser's rights under this contract to be terminated, sell said property, or if this contract is assigned, then payable at office of assignee of Seller accessories thereto, at public or private sale, with or without notice to Purchaser, and with or without having such property present at the time of the sale, and upon such terms and in such manner as Seller may determine. Seller to have the right to bid at any such sale; the net proceeds of any such sale shall be the remainder after deducting from the purchase price all expenses of retaking and conditioning, keeping and selling such property, including attorney's fees, as aforesaid, and in the event the net proceeds from such sale do not equal the unpaid balance of this contract, then Purchaser agrees to pay Seller on demand the difference, with interest from the date of sale at the rate of seven (7%) per cent per annum; or (iii) Without taking possession of said property, Seller may sue Purchaser for the entire unpaid balance due on this contract. Nothing hereinabove contained shall prevent Seller, in the event of default, from suing for any instalments then due without any acceleration of maturity. Purchaser hereby waives all statutes of limitation in any way affecting the time within which Seller may enforce his rights hereunder.

3. This contract, the Seller's rights herein and the moneys payable hereunder may be assigned to any person or corporation by Seller, and if so it is agreed that Purchaser shall not as against such assignee raise any defenses or make any claims that Purchaser might have against Seller. Any assignee or successor in interest of Seller shall have all of the rights and remedies of the Seller and, where the word "Seller" is used in this contract insofar as the enforcement of any right on Seller's part is concerned, it shall be deemed to include any assignee or successor in interest to Seller.

4. If Purchaser shall fully comply with the terms, covenants and conditions of this contract, and make all of the payments as herein provided, title shall then pass to Purchaser and Seller will deliver such documents as may be appropriate. Time and each of the terms, covenants and conditions hereof are hereby declared to be of the essence of this contract, and neither the failure of Seller to insist on prompt payment or performance when due nor his acceptance thereof after same is due, shall constitute a waiver of any past, then existing, or future default by Purchaser, nor of this or any other provision of this contract.

5. Should Purchaser fail to make any payment herein required when due, Seller may refer the matter of the collection of such delinquent instalments to any person or collection agency or to the collection department of Seller for collection, and if the same be so referred, Purchaser agrees to pay to Seller a reasonable collection charge.

6. It is further understood and agreed that this contract contains the complete agreement between the parties hereto, that no representations or warranties, express or implied, have been made by or on behalf of Seller except those which are set forth in this agreement; that Purchaser has made an independent investigation of the property and has relied solely upon his own investigation with reference thereto in entering into this contract, and has placed no reliance nor acted upon any representations or warranties upon the part of Seller or Seller's agent not specifically set forth herein.

7. Purchaser agrees to exhibit said property and allow inspection thereof at any time upon demand of Seller, and to notify Seller of any change of his address.

8. This contract is executed in duplicate or more, of which concurrently with the execution thereof, one (1) copy is delivered to Seller and one (1) copy is delivered to Purchaser, and the receipt of a copy of this contract is hereby acknowledged by Purchaser. This contract shall inure to the benefit of and be binding upon the heirs, executors, administrators, successors and assigns of the respective parties hereto, subject, however, to the above restriction against assignment by Purchaser. If for any reason any clause or provision of this agreement should be held invalid, then the remaining clauses and provisions thereof shall be and remain in full force and effect nevertheless. Wherever in this agreement the singular is used it shall be deemed to include the plural and the masculine gender shall be deemed to include feminine and neuter.

IN WITNESS WHEREOF, the parties hereto have hereunto set their hands and seals this 18th day of April, 1963.

Myrtle Point, Oregon
City State
Witness
Witness

Safeway Stores, Inc., Cheese Department
Seller Sign Here
By: [Signature] THE Plant Mgr.
Purchasers Sign Here { #212 J. A. Davenport
Broadbent Rt., Myrtle Point, Oregon

RECEIVED

DEC 30 1992

WATER RESOURCES DEPT.
SALEM, OREGON

MILK CONTRACT
(Oregon — Manufacturing Milk)

(1) Buyer agrees to purchase from Producer and Producer agrees to sell to Buyer, manufacturing milk of the quality and in the quantity specified in this agreement produced by Producer on his dairy at -----
Broadbent Rt., Myrtle Point, Oregon

(2) For milk purchased under this contract, Buyer agrees to pay Producer the existing manufacturing milk price, as posted at Buyer's plant in Myrtle Point, Oregon, on the date purchased. Payment for milk purchased for each calendar week shall be made not later than the second Tuesday following. Payment shall be made by check delivered to Producer or for his account in accordance with written instructions given by him.

(3) All milk purchased under this contract shall be delivered to Buyer f.o.b. Producer's dairy in a manner and at times acceptable to Buyer.

(4) All milk delivered hereunder shall meet the standards prescribed by the State of Oregon for manufacturing milk, and shall be acceptable to Buyer as to flavor, odor, sediment, bacterial count, milk fat, temperature, and solids not fat. Producer agrees that Buyer shall have the right, after inspection, to reject milk which does not meet said quality requirements.

(5) Producer warrants and represents to Buyer that unless and until Producer gives Buyer written notice to the contrary, all milk sold and delivered hereunder is and shall be free and clear of all liens and encumbrances.

(6) Producer, or an authorized representative, shall at reasonable times be permitted to check weights and tests for milk received from Producer, and Buyer's authorized representative shall at reasonable times be permitted to enter and inspect Producer's dairy and take samples of milk for testing.

(7) If any statute, ordinance, order or regulation of any governmental unit shall become effective during the life of this agreement, which shall in any way interfere with or prohibit the carrying out of any portion of this agreement by either party, then this agreement shall be suitably amended so that it will comply with such statute, ordinance, order or regulation.

(8) Any non-performance of this agreement shall be excused and no liability shall result if, and during the period and to the extent that, due directly or indirectly to actual or threatened strike, picketing, boycott, "unfair" listing, or other actual or threatened labor trouble, or riot, civil commotion, war, fire, epidemic, the elements, act of God or interference by any governmental authority, the performance of this agreement is prevented or impaired or it shall become impossible, impracticable or burdensome for Producer to produce or deliver, or for Buyer to receive, handle or process Producer's milk, or to dispose of such milk, or the products thereof, through Buyer's customary channels of distribution, including but without limiting the generality of the foregoing, any non-performance resulting from any actual or threatened refusal of any employee of Buyer or of an affiliate to receive, handle, process or dispose of Producer's milk or any products thereof when objectionable to him because of any such actual or threatened labor trouble, whether the result of the employee's independent refusal or pursuant to the sanction or instructions of a labor union.

(9) This agreement is executed as part of a transaction under which Buyer has agreed to assist Producer to purchase a milk farm tank. Producer agrees that until such time as the milk farm tank has been fully paid for and title transferred to Producer, Producer shall sell to Buyer all the manufacturing milk of the quality herein specified produced on Producer's dairy.

(10) This agreement shall be effective at 12:01 A.M., on **April 18**....., 19**63**... and shall continue in effect until terminated as herein provided. Either party may terminate this agreement at 12:01 A.M. on any date by giving to the other party written notice of such termination at least **five** days before the effective date of termination; except that Producer shall not have the right to terminate this agreement until such time as the milk farm tank described in Paragraph (9) has been fully paid for by Producer.

(11) Neither this contract nor any interest in it shall be assigned or transferred by either party without the written consent of the other party.

EXECUTED April 18, 1963

#212 J. A. Davenport
(PRODUCER) J. A. Davenport

WITNESS:

SAFEWAY STORES, INCORPORATED
(Cheese Department)
By A. C. Henry
(PLANT MANAGER) A. C. Henry

ASSIGNMENT OF PROCEEDS FROM SALE OF MILK

SAFEWAY STORES, INCORPORATED, CHEESE DEPARTMENT:

This assignment is made with reference to these facts:

1. The undersigned "Producer," has purchased a milk tank on his farm at ~~Broadbent Rt.,~~
~~Myrtle Point, Ore.~~ under a Conditional Sales Contract dated ~~April 16, 1963~~
entered into with ~~Safeway Cheese Department~~ ~~Myrtle Point, Oregon~~
(NAME) (ADDRESS)
....., which has been assigned by the Seller to United California Bank.

2. Safeway Stores, Incorporated has assisted Producer in purchasing said tank and has agreed to purchase milk of acceptable grade and quality from Producer until the purchase price of said tank has been paid in full.

3. In consideration of such assistance and agreement by Safeway Stores, Incorporated, Producer hereby agrees that until the purchase price of said tank has been paid in full, Producer will sell all milk of acceptable grade and quality produced on said farm to the Safeway Stores, Incorporated Cheese Department (herein-after called "Safeway").

NOW, THEREFORE:

Producer hereby authorizes and directs Safeway to pay to United California Bank the sum of 15c per cwt. on all milk produced on said farm and delivered to and accepted by Safeway at its cheese plant in Myrtle Point, Oregon, during each four-week accounting period until the total purchase price (including interest) has been paid and full title to said tank has been vested in Producer.

If this assignment is signed by more than one person, firm or corporation, all of the obligations herein contained shall be regarded as being both joint and several.

Dated: April 18,, 19 63.

J. A. Davenport
#212 J. A. Davenport
~~XXXX~~
(PRODUCER)

We hereby acknowledge the receipt of a copy of the foregoing assignment and consent thereto.

SAFEWAY STORES, INCORPORATED
(Cheese Department)

By A. C. Henry
A. C. Henry

March 25, 1963

J.A. Davenport
Myrtle Point, Oregon

Dear Taxpayer:

During the calender year 1962 this office received a copy of your application for a permit to harvest timber for commercial purposes on a parcel of land situated in Section 19 Township 29 S Range 12 WMM.

To date, this office has not received a "Report of Timber Harvest" (Form VD-C-27) covering this area. Accordingly, we are forwarding a copy of this form for your use. Please fill out and return to this office as soon as possible showing the acres logged in 1962 by subdivision, percent of volume removed from this acreage, and the total volume removed. Should it be that no harvesting of timber was done on the parcel for which the permit was issued, please indicate this on the form and return it.

Very truly yours,

F.R. Flanagan
FRANCIS R. FLANAGAN
Coos County Assessor

7-9-2-9

Page 3

Page 28 for hlr. & med, 1967
750 or 7570 first appraisal
780 shk on ranch in 1967
gass page 5b

8-8-6 gas =

Sheep in 1965

1965

Feb 8	hay	\$190.
1-12	Feed	\$13.50
Mar 8	med	\$3.20

Doped Lamb to sheep
155 lambs
180 sheep

Sheep page 27
" " 30 - 1968

Sheep in 66

April 14 buck \$36
Spring lambs \$283.89
Sept 30. lambs 1072.47

Gas 1966

Gas 9-3-3	\$14.00
July 19-9-8-8	\$5.50
Aug 18 - 988.00 - 9900 - 200	\$3.11
Sept 18 - 996 - 1009	\$5.00
Oct 18 - 1009 - 1009	\$9.82

Sold Sheep Aug 9

Start feeding Aug 9 sheep 67

Army Hr & Exp in 1966

Jan 10	Med	3.95		
" 10	"	7.70	Aug 5 - feed	\$32.40
" 12	Hr	5.50	Thomas	
Feb 5	Med	4.20	Jan - 12	5.50
" 9	Med	3.69	Feb - 26	6.00
" 14	"	8.92	Mar - 7	5.00
" 26	Hr	6.00	7 - 15	15.00
" 26	Med	9.25	7 - 4	6.00
3-1	Hr	5.00	11-16	7.50
3-11	Med	3.00	12-5	7.50
17	"	2.85		\$52.50 Hr
18	"	5.95		
4-5	"	2.85	Car	40.36
4-8	"	6.00	"	13.05
4-9	"	9.00	"	19.50
4-26	"	2.85	"	37.93
5-6	"	2.50		\$110.84
5-13	"	5.70		
6-20	"	7.00		
7-15	"	4.60		
7-15	Hr Quarry	15.00	B.	
7-4	Hr Cattel	6.00	Army	
7-30	Med	2.50		
8-20	"	1.95		
9-21	"	4.50		
11-16	Cattel	7.50		
11-20	Med	5.95		
12-10	"	5.95		
10-20	Teeth	100.00		
12-5	Cattel	7.50		
		<u>263.36</u>		
12-12	Med	2.50		
12-18	"	4.60		
12-25	"	7.00		
		<u>\$277.46</u>		

Shell
76.70
84.28
158.27
160.98

Feed - 32.20
" 33.10
21.67
\$86.97

Sheep-in 1966

Oct 1	-	\$1072.47
June	=	283.36
Oct 14	- wool -	407.32
July 1	wool	<u>342.69</u>
in 1966		\$2105.84

1966 Income tax

Int at Bank \$174.00

~~sheep wool 2454.35~~

\$2500.00 Rent

2000
90
1910

Mr Cottel #183.00

Out --- 179.35

Ins. car --- \$2.00

Feed grain --- 18.50

Taxes --- 447.30

Telephone --- 9.85

Church --- 251.50

Farm B

\$

\$

2000
.75
1999.25

10440

1461.6

750.640

Depreciation

36

1392

43480

696

3

20.88

25

10940

2176

Barn in 54 --- 1052 --- 20 yrs

1964 Mercury 64 --- \$3900 --- 5 yrs

~~1966 Buick Wildcat 3 ---~~

3
32200

786

Rent.

April #194.73

June 526.86

July 665.78

Aug. 489.52

Sept. 282. —

Oct. 383.35

2540.24

1089.07

283.26

5 805.81

161.16

3

483.48 G.R. 605.58 G.

161.16 J. G.
2

322.32

283.26

tagging 26.88

26.88

150

shearing 61.50

labors 18.00

last } 75. —
shearing } 75. —

283.26 expenses

1089.07

283.26

805.81

July 10, 1968

12 lambs price 24.67

1180 lbs. \$290.87 less \$ handling

$\frac{1}{5} \cdot 7 \cdot 290.87 = 56.97$ \$56.97

$\begin{array}{r} \\ \\ \\ \hline \end{array}$ $\begin{array}{r} \\ \\ \\ \hline \end{array}$

Deposit \$170.91 +2 = \$170.93 Q.R. \$113.94 J.A.

Feed and FLUKE

2004.47 - 486.79 = 1517.68

910.59 - AR.

607.09 - J.A.
486.79 Feed

1093.88 JA

89-~~88~~ 89-~~88~~ year 1958
89

gas

sheep skin

Jan 15	gas	86.52
"	"	43.01
July 7	"	80.66
Aug 13	"	75.74
Dec 10		80
		<u>356.53</u>

Feb 26	K.S.W	3.50
"	milk fever	1.50
Mar 3	Med	6.50
10	"	1.00
April 14	Blue stone	14.95
May 1	Foot rot	6.50
June 1	"	1.00
7	Blue stone	7.50
July 3	sheep skin	2.50
Sept 12	Blue stone	7.50
Oct 10	Blue stone	3.50
		<u>50.70</u>
		77.05
		38.10
		<u>39.95</u>

Miss

car

Feb 26	Tricks	\$32.00
27	" (Moon)	7.30
April 9	Triped lawn m...	2.00
10	Proctor	2.65
12	cripple children	1.00
May 2	Blacksmith	1.50
5	T. B.	5.00
28	Moon	2.08
July 1	Blacksmith	3.50
5	Amey, Rake teeth	21.34
" 28	fired Pump (Moon)	5.00
Aug 9	Gate hinge	1.35
14	Insurance (S.S.)	29.70
Oct 29	Moon	4.65
" "	United Electric	3.00
" "	Scraper	3.65
Nov 20	nails	2.00
		<u>127.64</u>
Oct 10	...	3.65
		<u>131.29</u>
	Blue stone	39.25

May 5	car	109.37
15	" tire	2.50
6 25	" "	2.50
July 5	Lewis	10.00
13	car tire fixed	13.74
July 20	car brake fix	63.50
" 25	" steering	17.32
Aug 7	tire	31.81
		<u>\$243.94</u>
		10
		<u>233.94</u>

Grain

Gas for stove

Feb 28	Albers feed	97.94	Mar. to		
Mar. 1	Griffen feed	18.30	April 19	2-7	\$21.58
" 27	Albers feed	101.40	" 30	4-1	\$9.89
31	calf feed	9.15	Oct 5	1-1-6-5	\$16.80
May 5	Bud Griffen	81.10	" 22	6-5-8-7	12.72
May 19	Albers feed	99.53	Nov 26	8-1-9-8	10.56
		104.02	Dec 27	9-8-13-9	27.94
July 5	Griffen	87.03	Jan 17	13-9-17-7	25.92
July	Albers feed	107.30			
		102.12			
Aug 7	Griffen	10.20	April 18	7-1-9	9.66
" 14	Grain	100.05	June 18	7-3-5	
	Albers				
Sept 1	grain	15.25			
" 17	Albers	206.91			
Nov 20	"	147.25			
Dec 28	"	98.28			
" 30	"	45.50			
		<u>425.73</u>			

Labor

June 6	Otto	3.00	State Farm	23.80
"	F. Bartlett	14.00	Farm Board	10
29	" "	5.00		<u>33.85</u>
"	Black Smith	2.50		
"	Dave G	2.00		
"	Mary Ellen	1.50		
July 5	Otto	7.50		
23	Paul	3.50		
Oct 22	Otto	7.50		
	Phil	7.50		
		<u>51.00</u>		
July 3	shearing labor	38.10		
		<u>89.10</u>		

Med & sheep
Net in 62

June 12	Net	6.50
Mar 3	"	6.50
		<u>31.20</u>
		74.20

18

7
2

Sold in 1962

Gap in B 54

Aug 8 2 cows

" 3 35 lamb

" 10 wool

Dec 17 two cows

153.12

425.00

276.62

205.40

#1060.14

Aug 25

Sept 1

8

15

22

29

Oct 6

18

20

27

Nov 3

20

17

24

Dec 1

15

52

49

47

44

41

38

35

37

37

36

35

33

32

30

22

Aug
Sept

Oct

"

"

Nov

"

"

Dec

584
27.52
23.36

Lamb sales - sold in 1965

5	28	was sold	
		630 lb @ 52¢	321.36
6	24	42 lamb sold	
		at 23.75	842.31
7	15	23 L sold	
		at 23 cents	460.85
8	18	17 lamb	1.51
		at 22¢	200.50
			<u>1825.02</u> ✓

Rent	\$2140
Med	833.60
Taxes	437.50
Int	256.60
	<u>1427.10</u>
	184.58
	<u>1611.68</u>

\$2150

What I took in 1965

	Rent for 1965	\$ 2050
Int. Fee	Int.	\$ 150
	Labor	55

April 14 What I took in on sheep m. 66
6 bunches \$36.50

What I paid out

Taxes	437.50	
Gas	81.90	Gas
Int.	120.00	
Mer. Cottal	320.00	Mer. C
Mer. Hos S.M.P.	170.50	Hos S.M.P.
Labor	55.00	
	1049.90	

July 15

Marked lambs in 1967

Lambs sold in 67

	128 lambs	
Feb 27	128 lambs	21
28	34 lambs	
	Wormed sheep	
May 1	lambs	225
" 1	ewe	193
	Bucks	6 x

	36 lambs weight	3480 lbs.	\$596.10
April 20	on wool	\$194.73	
June 15	36 lambs @ 25.75	526.86	
July 13	lambs	665.76	
Aug 10	"	487.52	
		✓ 1680.14	
		288	
		883.35	
		1.00	
		2454.35	
		2540.27	

G. R. Davenport.
Wool subsidy
payment

\$774.64

154.92
5/774.64
5
27
25
24
20
46
45
14

\$154.92
3
464.76 - G. R.

25 1/2 cents feeder,
got 24 1/2 lot

Sheep and wool

6-14-68
Sold 48 lambs at 26.75 cents

brought	\$112.40	mine
Albert got	44.50 482.76	V.
weight	90 lbs	price
mine	2724.11	724.11
Sub	420.00	420.00

Sheep and lambs
sold in 1968

What I took in for sheep

\$420 sub
\$724.11 lambs
\$391.74 "
\$170.90 "
\$483.78 wool
\$910.59 lambs
<u>\$3100.82</u>

1964 - 15
19

1400
1799 18
11

1969
1886
53

1969
1877
90

Sheep & Wool for 1971

Subsidy
+

mk

for Sheep	April 13	Wool Subsidy	# 774 64	April 13	Wool Subsidy	# 464 76
-----------	----------	--------------	----------	----------	--------------	----------

12

1970-1980

RECEIVED

DEC 30 1992



WATER RESOURCES DEPT.
SALEM, OREGON

pa 5-090-265

U.S. DEPARTMENT OF COMMERCE
Bureau of the Census
Washington, D.C. 20233

OFFICE OF THE DIRECTOR

October 15, 1970

Re: J. A. Davenport
Catching Creek Route,
Box 5
Myrtle Point, Oreg. 97458

540-44-8282

Social Security Adm.
P. O. Box 270
Coos Bay, Oreg. 97420

The following information, including spelling of name, relationship, age, etc., is an EXACT COPY of the census record as reported by the census taker on the original schedule.

Census of 1920, taken as of January 1

County Coos State Oregon

Name	Relationship	Age	Place of birth	Citizenship
Davenport, Joseph A. enumerated in the family of Albert R. and Amy I. Davenport	Son	15	Oregon	

ANY ALTERATION VOIDS THIS TRANSCRIPT

* If checked, refer to footnote(s) 7 on reverse side of form.

Bureau of the Census

The above information is furnished in accordance with Title 13, United States Code, Section 8.

The Bureau of the Census does not issue birth certificates, but this record is often accepted in place of one.

Sheep page, page 1

Sold 90 sheep
 " 27 " at 26 1/2
 sold 26 wool at 81¢
 sold 90 sheep

\$527.32
 396.15
 282.00
 1219.15

1971
 420
 391.24
 170.96
 483.48
 910.59
 724.11
 \$3100.82 for

For 1972

Sub —
 wool 3
 Jennie 3
 " 3
 75 Lamb sold 93
 110 E sold 169

STATEMENT

MYRTLE VETERINARY HOSPITAL

720 ROSEBURG ROAD PHONE 572-2636
 MYRTLE POINT, OREGON 97458

Mr. J. A. Davenport
 Catching Creek Rt.
 Myrtle Point, Oregon 97458

FOR PROFESSIONAL SERVICES:

DATE	DESCRIPTION	CHARGES	PAYMENTS	BALANCE
9-18-70	#6273	5 00		5 00
10-15-70	Rec'd/c		5 00	
10-23-70	#6463	8 00		8 00
11-12-70	Rec'd/c		8 00	
5-1-71	#9639	7 50		7 50
6-4-71	Rec'd/c		7 50	
8-3-71	#0474	3 00		3 00
8-9-71	#0489	6 75		9 75
9-8-71	Rec'd/c		9 75	
2-8-72	#2383	5 50		5 50
2-18-72	#2451	15 25		20 75
2-25-72	#2484	9 50		30 25
3-5-72	#2639	21 50		51 75
3-8-72	Rec'd/c		20 75	31 00
4-3-72	Rec'd/c #3307	7 50	31 00	7 50

TERMS: 30 Days

PLEASE PAY LAST AMT. IN THIS COLUMN

STATEMENT

MYRTLE VETERINARY HOSPITAL

720 ROEBUCK ROAD

PHONE 572-2626

MYRTLE POINT, OREGON 97138

Mr. J. A. Davenport
Catching Creek Rt.
Myrtle Point, Oregon 97158

FOR PROFESSIONAL SERVICES:

DATE	DESCRIPTION	CHARGES	PAYMENTS	BALANCE
9-18-70	#6273	5 ⁰⁰		5 ⁰⁰
10-15-70	Rec'd		5 ⁰⁰	—
10-18-70	#6463	8 ⁰⁰		8 ⁰⁰
11-12-70	Rec'd		8 ⁰⁰	—
5-1-71	#9639	7 ⁵⁰		7 ⁵⁰
6-4-71	Rec'd		7 ⁵⁰	—
8-3-71	#0474	3 ⁰⁰		3 ⁰⁰
8-9-71	#0489	6 ⁷⁵		9 ⁷⁵
9-8-71	Rec'd		9 ⁷⁵	—
2-8-72	#2383	5 ⁵⁰		5 ⁵⁰
2-18-72	#12451	15 ²⁵		20 ⁷⁵
2-25-72	#12484	9 ⁵⁰		30 ²⁵
3-5-72	#2634	21 ⁵⁰		51 ⁷⁵
3-8-72	Rec'd		20 ⁷⁵	31 ⁰⁰

TERMS: 30 Days

Interest Charged on Current Accounts

PLEASE PAY LAST AMT. IN THIS COLUMN

RECEIVED

DEC 30 1992

SOLD TO WATER RESOURCES DEPT.
SALEM, OREGON

593018 5 171

NON BROKERAGE
CASH SALES
ALL OFFICIALS

565209

23	CONDITIONAL SALE	1	FALL FERT	3
			SEED GROWER	7
	PETROMATIC	2	SEASONAL FERTILIZER	8
49	WHOLE		BULK DRY FERTILIZER	8
	SALES		BULK FEED	X
	ONLY		SACKED FEED FERTILIZER & BULK TIME SONE	7
			LIQUID AND SUSPENSION FERTILIZER	0

INV. DATE 3/18/1972 BRANCH 343

WASH ORE IDAHO

DESCRIPTION	CODE	TAX CODE	QUANTITY OR POUNDS	PRICE	AMOUNT
T.M SALT Blocks	118-018		200	1.90	7.60
Day Food	-		50		5.95
Cattle Fattener	103-903		200	4.70	9.40
INSTALLATION & LABOR	780-999				
CARTAGE	951-053				
SERVICE MILEAGE & LABOR	921-28Q				
TOTAL POUNDS				SUB TOTAL	22.95
SALES TAX		\$		%	
TOTAL AMOUNT					22.95

F66-A MEMBER COPY Western FARMER'S ASSOCIATION
ALL CLAIMS MUST BE REPORTED ON RECEIPT OF GOODS

SOLD TO 134018 4 343

328009

CASH SALES
HYDRA...
270...
#1...

TRK NO. INV. DATE 10/17/1972 BRANCH 343

WASH ORE IDAHO

23	CONDITIONAL SALE	1	FERTILIZER DATING	8
	PETROMATIC	2		

UNITS	DESCRIPTION	CODE	TAX CODE	QUANTITY OR POUNDS	PRICE	AMOUNT
	Dairy 14 text	103-903		100		4.00
	Bulk feed Rec.					
	INSTALLATION & LABOR	780	999			
	CARTAGE	951	053			
	SERVICE MILEAGE & LABOR	921	28Q			
	TOTAL POUNDS				SUB TOTAL	4.00
	SALES TAX		\$		%	
	TOTAL AMOUNT					4.00

F66-C MEMBER COPY Western FARMER'S ASSOCIATION
ALL CLAIMS MUST BE REPORTED ON RECEIPT OF GOODS

SOLD TO ▼

210479²²

SOLD TO ▼

40439²²

TRK NO. 1972 BRANCH 343

23 CONDITIONAL SALE 1 DRY LAND 3
 SEED GROWER 7
 PETROMATIK 2 SEASONAL FERTILIZER 8

UNITS	DESCRIPTION	CODE	TAX CODE	QUANTITY OR POUNDS	PRICE	AMOUNT
1	Sweet Corn			1	1.00	1.00
2	Seeds	425011		2	.75	1.50
1	seeds	425034		1	.25	.25
INSTALLATION & LABOR		780	999			
CARTAGE		951	053	CWT.	RATE	
SERVICE MILEAGE & LABOR		921	28Q			
REMARKS MEMO'S CHANGE TRANSACTION SIGNATURE		TOTAL POUNDS		SUB TOTAL		2.75
		SALES TAX				
B. Coon		CASH <input checked="" type="checkbox"/> \$ 2.75		TOTAL AMOUNT		2.75

TRK NO. 1972 BRANCH 343

23 CONDITIONAL SALE 1 FERTILIZER DATING 8
 PETROMATIK 2

UNITS	DESCRIPTION	CODE	TAX CODE	QUANTITY OR POUNDS	PRICE	AMOUNT
10	DAIRY 14	103	663	1000	4.50	45.00
1	1/2" Whipple				18	18
1	Dog Food	116	95M	50	5.95	5.95
1	Post Strip	386	136	1	1.67	1.67
1/2	2 2.50 calf				4.95	4.95
	2 2.50					
	37.45 exp					
INSTALLATION & LABOR		780	999			
CARTAGE		951	053	CWT.	RATE	
SERVICE MILEAGE & LABOR		921	28Q			
REMARKS MEMO'S CHANGE TRANSACTION SIGNATURE		TOTAL POUNDS		SUB TOTAL		52.82
		SALES TAX				
B. Coon		CASH <input type="checkbox"/> CHECK <input checked="" type="checkbox"/> \$ 52.82		TOTAL AMOUNT		52.82

F66-B MEMBER COPY

Western FARMER'S ASSOCIATION
 ALL CLAIMS MUST BE REPORTED ON RECEIPT OF GOODS

F66-C MEMBER COPY

Western FARMER'S ASSOCIATION
 ALL CLAIMS MUST BE REPORTED ON RECEIPT OF GOODS

SOLD TO ▼

208706²²

SOLD TO ▼

209071²²

UNITS	DESCRIPTION	CODE	TAX	QUANTITY	PRICE	AMOUNT
24	25	29	30	31	36	37
		OR POUNDS	CODE	OR POUNDS		
4	Dairy 14	103663		400	455	1820
INSTALLATION & LABOR		780	999			
CARTAGE		951	053			
SERVICE MILEAGE & LABOR		921	28Q			
REMARKS MEMO'S CHANGE TRANSACTION SIGNATURE					TOTAL POUNDS	SUB TOTAL
						1820
SALES TAX \$					%	
TOTAL AMOUNT						1820

RECEIVED BY B. Coon CASH CHECK \$ 1820

F66-B MEMBER COPY

Western FARMER'S ASSOCIATION
ALL CLAIMS MUST BE REPORTED ON RECEIPT OF GOODS

UNITS	DESCRIPTION	CODE	TAX	QUANTITY	PRICE	AMOUNT
24	25	29	30	31	36	37
		OR POUNDS	CODE	OR POUNDS		
4	Dairy 14	103663		400	430	1720
1	Iodized Salt	118018		50	165	165
1	T.M. Salt	118018		50	190	190
1	Dog feed	11695A1		50	595	595
INSTALLATION & LABOR		780	999			
CARTAGE		951	053			
SERVICE MILEAGE & LABOR		921	28Q			
REMARKS MEMO'S CHANGE TRANSACTION SIGNATURE					TOTAL POUNDS	SUB TOTAL
						2160
SALES TAX \$					%	
TOTAL AMOUNT						2160

RECEIVED BY B. Coon CASH CHECK \$ 2160

F66-B MEMBER COPY

Western FARMER'S ASSOCIATION
ALL CLAIMS MUST BE REPORTED ON RECEIPT OF GOODS

**STATEMENT — RETAIN
THIS CARD FOR YOUR RECORD**

**P. O. BOX 460
74 WEST FIRST STREET, COQUILLE, OREGON 97423**

Form No. 69-15 CCLC

Date of Bill	Service Period		No. of Days	Meter Readings		Mult	KWH Usrd	Demand	Amount	Code ★
	From	To		Previous	Present					
5/05/72	3-21	4-20	30	377	483	1	106		4.12	

Rate Schedule 15 Account No. 1-742-100-

DAVENPORT J A
CATCHING CR RT BOX 5
MYRTLE POINT OR
97458

Previous Balance .00
Please Pay This Amount 4.12
Due On or Before 5/20/72
Payments Made After
Will Be Deducted From 5/02/72
Your Next Statement.

CODE: ★

AJ = Adjustments CR = Denotes Credit ES = Estimated M = Minimum MR = Meter Reading Fee
CF = Collection Fee D = Deposits GR = Guaranteed Annual Revenue MF = Membership Fee RF = Re-connect Fee

**STATEMENT — RETAIN
THIS CARD FOR YOUR RECORD**

**COOS-CURRY ELECTRIC COOPERATIVE, INC.
P. O. BOX 460
74 WEST FIRST STREET, COQUILLE, OREGON 97423**

Form No. 69-15-CCEC

Date of Bill	Service Period		No. of Days	Meter Readings		Mult	KWH Usrd	Demand	Amount	Code ★
	From	To		Previous	Present					
4/05/72	2-17	3-21	32	9071	1055	1	1984		25.62	

Rate Schedule 15 Account No. 1-742-090-

DAVENPORT J A
CATCHING CR RT BOX 5
MYRTLE POINT OR
97458

Previous Balance .00
Please Pay This Amount 25.62
Due On or Before 4/20/72
Payments Made After
Will Be Deducted From 2/21/72
Your Next Statement.

CODE: ★

AJ = Adjustments CR = Denotes Credit ES = Estimated M = Minimum MR = Meter Reading Fee
CF = Collection Fee D = Deposits GR = Guaranteed Annual Revenue MF = Membership Fee RF = Re-connect Fee

**STATEMENT — RETAIN
THIS CARD FOR YOUR RECORD**

**COOS-CURRY ELECTRIC COOPERATIVE, INC.
P. O. BOX 460
74 WEST FIRST STREET, COQUILLE, OREGON 97423**

Form No. 69-15-CCEC

Date of Bill	Service Period		No. of Days	Meter Readings		Mult	KWH Usrd	Demand	Amount	Code ★
	From	To		Previous	Present					
4/05/72	2-17	3-21	32	284	377	1	93		3.72	

Rate Schedule 15 Account No. 1-742-100-

DAVENPORT J A
CATCHING CR RT BOX 5
MYRTLE POINT OR
97458

Previous Balance .00
Please Pay This Amount 3.72
Due On or Before 4/20/72
Payments Made After
Will Be Deducted From 2/21/72
Your Next Statement.

CODE: ★

AJ = Adjustments CR = Denotes Credit ES = Estimated M = Minimum MR = Meter Reading Fee
CF = Collection Fee D = Deposits GR = Guaranteed Annual Revenue MF = Membership Fee RF = Re-connect Fee

STATEMENT — RETAIN
THIS CARD FOR YOUR RECORD

COOS-CURRY ELECTRIC COOPERATIVE, INC.
P. O. BOX 460
74 WEST FIRST STREET, COQUILLE, OREGON 97423

Form No. 69-15-CCEC

Date of Bill	Service Period		No. of Days	Meter Readings		Mult	KWH Used	Demand	Amount	Code ★
	From	To		Previous	Present					
2/07/72	12-21	1-19	29	5444	7374	1	1930		25.03	

Rate Schedule 15 Account No. 1-742-080-

DAVENPORT J A
CATCHING CR RT BOX 5
MYRTLE POINT OR
97458

Previous Balance .00

Please Pay This Amount 25.03

Due On or Before 2/22/72

Payments Made After
Will Be Deducted From 2/02/72
Your Next Statement.

WATER RESOURCES DEPT.
SALEM, OREGON

DEC 30 1992

RECEIVED

CODE: ★

AJ = Adjustments CR = Denotes Credit ES = Estimated M = Minimum MR = Meter Reading Fee
CF = Collection Fee D = Deposits GR = Guaranteed Annual Revenue MF = Membership Fee RF = Re-connect Fee

STATEMENT — RETAIN
THIS CARD FOR YOUR RECORD

COOS-CURRY ELECTRIC COOPERATIVE, INC.
P. O. BOX 460
74 WEST FIRST STREET, COQUILLE, OREGON 97423

Form No. 69-15-CCEC

Date of Bill	Service Period		No. of Days	Meter Readings		Mult	KWH Used	Demand	Amount	Code ★
	From	To		Previous	Present					
1/07/72	1-19	2-17	29	7374	9071	1	1697		22.47	

Rate Schedule 15 Account No. 1-742-080-

DAVENPORT J A
CATCHING CR RT BOX 5
MYRTLE POINT OR
97458

Previous Balance .00

Please Pay This Amount 22.47

Due On or Before 2/22/72

Payments Made After
Will Be Deducted From 2/02/72
Your Next Statement.

CODE: ★

AJ = Adjustments CR = Denotes Credit ES = Estimated M = Minimum MR = Meter Reading Fee
CF = Collection Fee D = Deposits GR = Guaranteed Annual Revenue MF = Membership Fee RF = Re-connect Fee

STATEMENT — RETAIN
THIS CARD FOR YOUR RECORD

COOS-CURRY ELECTRIC COOPERATIVE, INC.
P. O. BOX 460
74 WEST FIRST STREET, COQUILLE, OREGON 97423

Form No. 69-15-CCEC

Date of Bill	Service Period		No. of Days	Meter Readings		Mult	KWH Used	Demand	Amount	Code ★
	From	To		Previous	Present					
1/07/72	1-19	2-17	29	9071	2864	1	78		2.50	

Rate Schedule 15 Account No. 1-742-080-

DAVENPORT J A
CATCHING CR RT BOX 5
MYRTLE POINT OR
97458

Previous Balance .00

Please Pay This Amount 2.50

Due On or Before 2/22/72

Payments Made After
Will Be Deducted From 2/02/72
Your Next Statement.

CODE: ★

AJ = Adjustments CR = Denotes Credit ES = Estimated M = Minimum MR = Meter Reading Fee
CF = Collection Fee D = Deposits GR = Guaranteed Annual Revenue MF = Membership Fee RF = Re-connect Fee

STATEMENT — RETAIN
THIS CARD FOR YOUR RECORD

COOS-CURRY ELECTRIC COOPERATIVE, INC.
P. O. BOX 460
74 WEST FIRST STREET, COQUILLE, OREGON 97423

Form No. 69-15-CCEC

Date of Bill	Service Period		No. of Days	Meter Readings		Mult	KWH Usrd	Demand	Amount	Code ★
	From	To		Previous	Present					
1/06/72	11-17	12-21	34	57	137	1	80		3.50	M

Rate Schedule 15 Account No. 1-742-100-

DAVENPORT J A
CATCHING CR RT BOX 5
MYRTLE POINT OR
97458

Previous Balance .00
Please Pay This Amount 3.50
Due On or Before 1/21/72
Payments Made After
Will Be Deducted From 1/03/72
Your Next Statement.

CODE: ★

AJ = Adjustments CR = Denotes Credit ES = Estimated M = Minimum MR = Meter Reading Fee
CF = Collection Fee D = Deposits GR = Guaranteed Annual Revenue MF = Membership Fee RF = Re-connect Fee

STATEMENT — RETAIN
THIS CARD FOR YOUR RECORD

COOS-CURRY ELECTRIC COOPERATIVE, INC.
P. O. BOX 460
74 WEST FIRST STREET, COQUILLE, OREGON 97423

Form No. 69-15-CCEC

Date of Bill	Service Period		No. of Days	Meter Readings		Mult	KWH Usrd	Demand	Amount	Code ★
	From	To		Previous	Present					
1/06/72	11-17	12-21	34	3485	5444	1	1959		25.35	

Rate Schedule 15 Account No. 1-742-080-

DAVENPORT J A
CATCHING CR RT BOX 5
MYRTLE POINT OR
97458

Previous Balance .00
Please Pay This Amount 25.35
Due On or Before 1/21/72
Payments Made After
Will Be Deducted From 1/03/72
Your Next Statement.

CODE: ★

AJ = Adjustments CR = Denotes Credit ES = Estimated M = Minimum MR = Meter Reading Fee
CF = Collection Fee D = Deposits GR = Guaranteed Annual Revenue MF = Membership Fee RF = Re-connect Fee

STATEMENT — RETAIN
THIS CARD FOR YOUR RECORD

COOS-CURRY ELECTRIC COOPERATIVE, INC.
P. O. BOX 460
74 WEST FIRST STREET, COQUILLE, OREGON 97423

Form No. 69-15-CCEC

Date of Bill	Service Period		No. of Days	Meter Readings		Mult	KWH Usrd	Demand	Amount	Code ★
	From	To		Previous	Present					
2/07/72	12-21	1-19	29	137	209	1	72		3.50	M

Rate Schedule 15 Account No. 1-742-100-

DAVENPORT J A
CATCHING CR RT BOX 5
MYRTLE POINT OR
97458

Previous Balance .00
Please Pay This Amount 3.50
Due On or Before 2/22/72
Payments Made After
Will Be Deducted From 2/02/72
Your Next Statement.

CODE: ★

AJ = Adjustments CR = Denotes Credit ES = Estimated M = Minimum MR = Meter Reading Fee
CF = Collection Fee D = Deposits GR = Guaranteed Annual Revenue MF = Membership Fee RF = Re-connect Fee

STATEMENT — RETAIN
THIS CARD FOR YOUR RECORD

P. O. BOX 460
74 WEST FIRST STREET, COQUILLE, OREGON 97423

Form No. 69-15-CCEC

Date of Bill	Service Period		No. of Days	Meter Readings		Mult	KWH Usrd	Demand	Amount	Code ★
	From	To		Previous	Present					
6/05/72	4-20	5-19	29	492	544	1	174		4.12	

Rate Schedule 15 Account No. 1-742-100-

DAVENPORT, J A
CATCHING CR RT BOX 5
MYRTLE POINT OR
97458

Previous Balance .00
Please Pay This Amount 4.12
Due On or Before 6/01/72
Payments Made After
Will Be Deducted From 6/01/72
Your Next Statement.

CODE: ★

AJ = Adjustments CR = Denotes Credit ES = Estimated M = Minimum MR = Meter Reading Fee
CF = Collection Fee D = Deposits GR = Guaranteed Annual Revenue MF = Membership Fee RF = Re-connect Fee

STATEMENT — RETAIN
THIS CARD FOR YOUR RECORD

COOS-CURRY ELECTRIC COOPERATIVE, INC.
P. O. BOX 460
74 WEST FIRST STREET, COQUILLE, OREGON 97423

Form No. 69-15-CCEC

Date of Bill	Service Period		No. of Days	Meter Readings		Mult	KWH Usrd	Demand	Amount	Code ★
	From	To		Previous	Present					
6/06/72	4-20	5-19	29	2753	4415	1	1663		22.09	

Rate Schedule 15 Account No. 1-742-080-

DAVENPORT, J A
CATCHING CR RT BOX 5
MYRTLE POINT OR
97458

Previous Balance .10
Please Pay This Amount 22.19
Due On or Before 6/01/72
Payments Made After
Will Be Deducted From 6/01/72
Your Next Statement.

CODE: ★

AJ = Adjustments CR = Denotes Credit ES = Estimated M = Minimum MR = Meter Reading Fee
CF = Collection Fee D = Deposits GR = Guaranteed Annual Revenue MF = Membership Fee RF = Re-connect Fee

STATEMENT — RETAIN
THIS CARD FOR YOUR RECORD

COOS-CURRY ELECTRIC COOPERATIVE, INC.
P. O. BOX 460
74 WEST FIRST STREET, COQUILLE, OREGON 97423

Form No. 69-15-CCEC

Date of Bill	Service Period		No. of Days	Meter Readings		Mult	KWH Usrd	Demand	Amount	Code ★
	From	To		Previous	Present					
5/05/72	3-21	4-20	30	1055	2753	1	1698		22.48	

Rate Schedule 15 Account No. 1-742-080-

DAVENPORT, J A
CATCHING CR RT BOX 5
MYRTLE POINT OR
97458

Previous Balance .00
Please Pay This Amount 22.48
Due On or Before 5/20/72
Payments Made After
Will Be Deducted From 5/20/72
Your Next Statement.

CODE: ★

AJ = Adjustments CR = Denotes Credit ES = Estimated M = Minimum MR = Meter Reading Fee
CF = Collection Fee D = Deposits GR = Guaranteed Annual Revenue MF = Membership Fee RF = Re-connect Fee

**STATEMENT — RETAIN
THIS CARD FOR YOUR RECORD**

**COOS-CURRY ELECTRIC COOPERATIVE, INC.
P. O. BOX 460
74 WEST FIRST STREET, COQUILLE, OREGON 97423**

Form No. 69-15 CCEC

Date of Bill	Service Period		No. of Days	Meter Readings		Mult	KWH Used	Demand	Amount	Code ★
	From	To		Previous	Present					
9/06/72	7-21	8-21	31	7333	8741	1	1408		19.29	

Rate Schedule 15 Account No. 1-742-080-

DAVENPORT J A
CATCHING CR RT BOX 5
MYRTLE POINT OR
97458

Previous Balance .00

Please Pay This Amount 19.29

Due On or Before 9/21/72

Payments Made After
Will Be Deducted From 8/31/72
Your Next Statement.

CODE: ★

AJ = Adjustments CR = Denotes Credit ES = Estimated M = Minimum MR = Meter Reading Fee
CF = Collection Fee D = Deposits GR = Guaranteed Annual Revenue MF = Membership Fee RF = Re-connect Fee

**STATEMENT — RETAIN
THIS CARD FOR YOUR RECORD**

**COOS-CURRY ELECTRIC COOPERATIVE, INC.
P. O. BOX 460
74 WEST FIRST STREET, COQUILLE, OREGON 97423**

Form No. 69-15 CCEC

Date of Bill	Service Period		No. of Days	Meter Readings		Mult	KWH Used	Demand	Amount	Code ★
	From	To		Previous	Present					
8/07/72	6-20	7-21	31	5871	7333	1	1462		19.88	

Rate Schedule 15 Account No. 1-742-080-

DAVENPORT J A
CATCHING CR RT BOX 5
MYRTLE POINT OR
97458

Previous Balance .00

Please Pay This Amount 19.88

Due On or Before 8/22/72

Payments Made After
Will Be Deducted From 8/02/72
Your Next Statement.

CODE: ★

AJ = Adjustments CR = Denotes Credit ES = Estimated M = Minimum MR = Meter Reading Fee
CF = Collection Fee D = Deposits GR = Guaranteed Annual Revenue MF = Membership Fee RF = Re-connect Fee

**STATEMENT — RETAIN
THIS CARD FOR YOUR RECORD**

**COOS-CURRY ELECTRIC COOPERATIVE, INC.
P. O. BOX 460
74 WEST FIRST STREET, COQUILLE, OREGON 97423**

Form No. 69-15 CCEC

Date of Bill	Service Period		No. of Days	Meter Readings		Mult	KWH Used	Demand	Amount	Code ★
	From	To		Previous	Present					
7/06/72	5-14	6-20	32	4416	5271	1	1458		19.13	

Rate Schedule 15 Account No. 1-742-080-

DAVENPORT J A
CATCHING CR RT BOX 5
MYRTLE POINT OR
97458

Previous Balance .00

Please Pay This Amount

Due On or Before 7/11/72

Payments Made After
Will Be Deducted From 7/11/72
Your Next Statement.

CODE: ★

AJ = Adjustments CR = Denotes Credit ES = Estimated M = Minimum MR = Meter Reading Fee

STATEMENT — RETAIN
THIS CARD FOR YOUR RECORD

COOS-CURRY ELECTRIC COOPERATIVE, INC.
P. O. BOX 460
74 WEST FIRST STREET, COQUILLE, OREGON 97423

Form No. 69-15-CCEC

Date of Bill	Service Period		No. of Days	Meter Readings		Mult	KWH Usrd	Demand	Amount	Cod ★
	From	To		Previous	Present					
12/05/72	10-24	11-21	28	1713	3393	1	1680		22.28	

Rate Schedule 15 Account No. 1-742-080-

DAVENPORT J A
CATCHING CR RT BOX 5
MYRTLE POINT OR
97458

Previous Balance .00

Please Pay This Amount 22.28

Due On or Before 12/20/72

Payments Made After 11/30/72
Will Be Deducted From Your Next Statement.

CODE: ★

AJ = Adjustments CR = Denotes Credit ES = Estimated M = Minimum MR = Meter Reading Fee
CF = Collection Fee D = Deposits GR = Guaranteed Annual Revenue MF = Membership Fee RF = Re-connect Fee

STATEMENT — RETAIN
THIS CARD FOR YOUR RECORD

COOS-CURRY ELECTRIC COOPERATIVE, INC.
P. O. BOX 460
74 WEST FIRST STREET, COQUILLE, OREGON 97423

Form No. 69-15-CCEC

Date of Bill	Service Period		No. of Days	Meter Readings		Mult	KWH Used	Demand	Amount	Cod ★
	From	To		Previous	Present					
11/07/72	9-20	10-24	34	242	1713	1	1471		19.98	

Rate Schedule 15 Account No. 1-742-080-

DAVENPORT J A
CATCHING CR RT BOX 5
MYRTLE POINT OR
97458

Previous Balance .00

Please Pay This Amount 19.98

Due On or Before 11/22/72

Payments Made After 11/02/72
Will Be Deducted From Your Next Statement.

CODE: ★

AJ = Adjustments CR = Denotes Credit ES = Estimated M = Minimum MR = Meter Reading Fee
CF = Collection Fee D = Deposits GR = Guaranteed Annual Revenue MF = Membership Fee RF = Re-connect Fee

STATEMENT — RETAIN
THIS CARD FOR YOUR RECORD

COOS-CURRY ELECTRIC COOPERATIVE, INC. *Ed*
P. O. BOX 460
74 WEST FIRST STREET, COQUILLE, OREGON 97423

Form No. 69-15-CCEC

Date of Bill	Service Period		No. of Days	Meter Readings		Mult	KWH Usrd	Demand	Amount	Cod ★
	From	To		Previous	Present					
10/06/72	8-21	9-20	30	8741	242	1	1501		20.31	

Rate Schedule 15 Account No. 1-742-080-

DAVENPORT J A
CATCHING CR RT BOX 5
MYRTLE POINT OR
97458

Previous Balance .00

Please Pay This Amount 20.31

Due On or Before 10/21/72

Payments Made After 10/03/72
Will Be Deducted From Your Next Statement.

CODE: ★

AJ = Adjustments CR = Denotes Credit ES = Estimated M = Minimum MR = Meter Reading Fee
CF = Collection Fee D = Deposits GR = Guaranteed Annual Revenue MF = Membership Fee RF = Re-connect Fee

Myrtle Point

Dec 23 1972


This is a little token what you
have done for me.

I am sending you a check for
\$200.00 dollars.

Merry James

and help pay for that ~~water tank~~
Dad.
C

W. B. Havenport
Catching Creek



Mr Albert & Berma Havenport
Catching Creek Rt.
Myrtle Point
Coos Co.

REGISTRATION CERTIFICATE

AMERICAN ANGUS ASSOCIATION

Certifies That

REGISTRY NUMBER

7641380



NAME OF ANIMAL

DIAMOND C DEUCE

SEX BULL TATTOO LEFT EAR JC11 RIGHT EAR JC11

DATE CALVED

12/02/72

BREEDER

COOKE JON COQUILLE OREG

MEMBER CODE

108260

FIRST OWNER

COOKE JON COQUILLE OREG

MEMBER CODE

108260

SIRE

BALLOT OF BELLADRUM 2797832
 ANKONIAN BISMARK 4143506
 CHERRY BLOSSOM H C 4 3306664
 CROWN POINT BALLOT SUPREME 6979451
 O BARDOLIERMERE 35 1633545
 BARDELLAMERE BLACKCAP S A 4 2639043
 BLACKCAP BANDELLA S A 3 1871545
 BLACKBIRDS GLENMERE 3665212
 G C EASTERMERE 4312916
 ESTAMERE DW 1534970
 PEG O MY HEART 5854413
 B HOKULANI 2312806
 ESTAMERE D W 2 3203074
 ESTAMERE DW 1534970

DAM

NAME AND ADDRESS OF RECORDED OWNER

DAVENPORT MR & MRS J A MYRTLE POINT OR

MEMBER CODE

NON-MEM

DATE OF SALE

12/10/73

SERVICE DATE

SERVICE BULL NAME

BULL NO.

TRANSFER NO.

1

TRANSFER

I (we) hereby authorize transfer of Registration on the records of the Association to:

NAME _____ MEMBER CODE _____
 (print or type)
 ADDRESS _____ TOWN _____ STATE _____ ZIP CODE _____
 DATE OF SALE _____ 19 _____

If above animal is a female, serviced prior to Date of Sale, Date of Service or exposed period as follows:

Service date, if known _____
 Pasture exposure: From _____ to: _____
 NATURAL ARTIFICIAL SERVICE BULL NO. SERVICE BULL NO.
 CHECK ONE

If above animal is female and sold with A.I. Breeding Privilege to seller's bull, certify by checking box, Sold with A.I. Breeding Privilege

SIGNATURE OF TRANSFEROR X _____

I certify that the above service conforms with the ownership provision of Section VIII of the Rules governing artificial insemination, if applicable, as follows:

immediate relative full time employee

TRANSFER FEES effective April 1, 1969
 Within 30 days from date of sale, \$2.00
 30 to 60 days from date of sale, \$4.00
 After 60 days from date of sale, \$10.00

SIGNATURE OF OWNER OF RECORD OF SERVICE BULL IF NOT SELLER OF FEMALE _____
 MEMBER CODE _____

The animal described in this Certificate was entered in the American Aberdeen-Angus Herd Book in accordance with application certified by First Owner to conform to the By Laws and Rules of Registration of this Association. Certificate and Entry are made subject to the right of correction and cancellation.

AMERICAN ANGUS ASSOCIATION
 3201 FREDERICK BOULEVARD
 ST. JOSEPH, MISSOURI

Lloyd S. Miller
 SECRETARY



DATE ISSUED 12/20/73 H05532

RECEIVED
 DEC 30 1992
 WATER RESOURCES DEPT.
 SALEM, OREGON

INVOICE: **Nº 43050**

C. DEAN MASON

• DAV20C DATE: 6-9-72

Complete Bookkeeping & Insurance Service

704 Spruce Myrtle Point, OR 97458

Bus. 572-2929 Res. 572-5075



J A Davenport
 Catching Cr Rte
 Myrtle Point Or 97458

PLEASE RETURN THIS PORTION WITH YOUR PAYMENT

POLICY NUMBER				EFFECTIVE DATE	RENEWAL DATE	Nº 43050			
F992342				6-30-72	6-30-73				
CLASS CODE	T R A N	COMPANY CODE	SPEC. CODE			DESCRIPTION OF COVERAGE	PREMIUM		
			NO. 1	NO. 2	NO. 3		CHARGE	CREDIT	
22	2	01				Farm Fire Insurance	165.00		
							BALANCE →		

PREMIUMS ARE DUE ON EFFECTIVE DATE OF POLICY

C. DEAN MASON

PRINTED IN U.S.A.

SAFECO Insurance Company of America, registered trademark owner.

174

(4)

#386 check to Bernice for flowers
for Aunt Gladys from the family # 12.65
General Telephone # 31.24

oct 15	REA		18.92
nov	Rea		10.97
nov	Taxes	$\frac{1}{2}$	290.17
Oct	Albers	Fence post	33.80

174

apc 11 301 108

Deposits + balance

bal brat forward \$ 495 12

8/12/74 used cultivator + 100.00
(sold to R. Dilleisen)

8/23 rent sheep wool	464.32	} + 653 50
Ins. refund.	148.70	
Medicare	40.48	
		<u>1248 62</u>

Checks

August disbursements - 15 21

Sept. (to 9/12) - 26 86

45 07

check bk bal 9/12/74 \$ 1203 55

" for \$12.65 for flowers for Aunt Gladys.

9.26 deposited 1190.90

check - medicare payment \$ 12.00

" Coos Curry Lewestock 51.80

9/26 Total 1254.70

rent ~~check for lambs~~ 1703.92

~~Coos Curry and 10 ewes~~ 46.50

nov ~~Whelan ewes \$55.50~~

174

w/c 11 301 108

A. R. + G. A. Waverport

Deposits

Checks

Deposits		
5/10/74	balance	\$ 192.11
6/4	Soc. Sec. check	<u>209.90</u>
		403.01
	Less May disbursements	<u>-138.40</u>
	bal	264.61
6/20 rent	rent	<u>+ 328.10</u>
		592.71
	Less June disbursements + July 2nd	<u>- 477.21</u>
		115.50
7/2	transfer from savings w/c	<u>+ 1800.00</u>
7/2/74	balance	1915.50
	July disbursements	<u>- 1420.38</u>
	July balance	495.12

PLEASE REFER TO THIS NUMBER WHEN CORRESPONDING →

2454 2454 2454 41.01

Wagonport, J.A.
Catalina Creek
North Point, Oregon 97134

Personal Property

COOS COUNTY OREGON-1974-75 TAXES

ASSESSED AS OF JANUARY 1, 1974 FOR FISCAL YEAR ENDING JUNE 30, 1975 REAL PROPERTY TAXES: LIEN FROM JULY 1, 1974

DUE DATES - INTEREST	DISCOUNT
1st Qtr. taxes due on or before Nov. 15, 1974 2nd Qtr. taxes due on or before Feb. 15, 1975 3rd Qtr. taxes due on or before May 15, 1975 4th Qtr. taxes due on or before Aug. 15, 1975	Discount on taxes paid on or before Nov. 15, 1974 as follows: 3% IF PAID IN FULL 2% IF THREE-QUARTERS IS PAID 1% IF ONE-HALF IS PAID
If taxes are not paid by the due dates, interest shall be charged at 2/3 of 1% per month or fraction thereof.	

DESCRIPTION OF PROPERTY

MAKE PAYABLE TO S. TONY ZARBANO, SHERIFF AND TAX COLLECTOR, P. O. BOX 340, COQUILLE, OREGON 97423

PERSONAL PROPERTY TAXES ARE A LIEN FROM JAN. 1, 1974

CODE NUMBER	TAX RATE	TAXABLE VALUE	TOTAL ADVALOREM TAXES LEVIED	FIRE PATROL	REFORESTATION	DRAINAGE	TOTAL TAXES AND ASSESSMENTS	3% DISCOUNT	NET-IF PAID IN FULL BY NOVEMBER 15, 1974
1.01	4.71	6,371	30.72				30.72	2.01	90.91

IF DIFFERENT THAN ABOVE: RECEIVED FROM _____

ADDRESS _____

MACHINE STAMP INDICATES YOUR PAYMENT

74 1 1 37

CASH		
CHECKS	200.00	
TOTAL		
TAXES		
CHANGE		

PLEASE PAY THESE DELINQUENT TAXES FIRST

FORECLOSURE PROCEEDINGS WILL BE STARTED AFTER DEC. 15 ON REAL PROPERTY ACCOUNTS SHOWING UNPAID TAXES FOR THE YEAR INDICATED → OR PRIOR YEARS.

DELINQUENT TAXES INT NOT INCLUDED	RATE OF INT TO NOV. 15.
1973-74	5%
1972-73	13%
1971-72	21%
1970-71	29%
PRIOR	

CUSTOMER'S COPY only copy upon which claim can be made for refund of motor vehicle fuel tax.

MYRTLE POINT GRANGE SUPPLY

LOCALLY OWNED AND OPERATED

MYRTLE POINT, OREGON 97458

SOLD TO:

540 1760 3 JUL 18 H 40.00 1975 18 61
 J. J. LAY, PORT
 CANYON CREEK RT 1
 MYRTLE POINT, OREGON 97458
 JUL 18 H 40.00 1975

For value received the undersigned agrees to pay the amount of this invoice in cash within 30 days from the date of statement rendered thereon, and failing so to do to pay a service charge of one (1%) percent of said amount per month from said date until paid in full, plus all costs (including reasonable attorney's fees and court costs) incurred in collection thereof.

QUANTITY	PRODUCT CODE	ITEMS	UNIT PRICE	AMOUNT	
				NON - TAXABLE	TAXABLE
	01	GALS. REG. GASOLINE			
	02	GALS. PREM. GASOLINE			
	03	GALS. DIESEL OIL			
	04	GALS. STOVE OIL			
	05	GALS. OIL			
	05	LBS. GREASE			
	30	FEED			
	43	FERTILIZER			
	90	MISCELLANEOUS			
1		Jar Wormer	30 ⁰⁰		30 ⁰⁰
5		Wool Lark	2 00		10 ⁰⁰

INVOICE NUMBER No 016738	PAID ON ACCOUNT		SALES TAX	
	CHARGE	X	TOTAL NON-TAX	
	CASH		TOTAL	40 ⁰⁰

RECEIVED BY _____

This invoice includes the State tax on Motor Vehicle Fuel which has been assumed by this Company, as defined by the law imposing said tax. A duplicate of this invoice will not be accepted by State Authorities for refund of tax.

COOS COUNTY, OREGON

PLEASE MAKE YOUR REMITTANCE PAYABLE TO: **MAX POWERS**
TREASURER AND TAX COLLECTOR

P.O. BOX 340 COQUILLE, OR 97423

PROPERTY TAXES FOR FISCAL YEAR 1975-76

ASSESSED AS OF JANUARY 1, 1975

TAXES ON REAL PROPERTY ARE A LIEN FROM JULY 1, 1975

TAXES ON PERS. PROPERTY ARE A LIEN FROM JAN. 1, 1975

DAVENPORT, J.A.

CATCHING CREEK RT., BOX 5
 MYRTLE POINT, OR 97458

PROPERTY TYPE	CLASS	ACRES	PULL NO.	CODE AREA	ACCOUNT NUMBER
PERSONAL				41.01	.2464
ITEM	ASSESSED VALUE	TAXING DISTRICT	TAX RATE	AMOUNT	
FARM-IM	1350	COOS COUNTY	1.11	4.13	
SUPPLIE	176	IED COOS	4.66	17.35	
LIVESTK	2197	SCHL DIST #41	8.89	33.10	
		SWDCC	1.11	4.13	
		COQUILLE PORT	.07	.26	
TOTAL	3723	TOTAL TAX RATE	15.84	58.97	
SPECIAL ASSESSMENTS:					
TOTAL TAXES AND ASSESSMENTS				58.97	
LESS 3% DISCOUNT				1.77	
NET IF PAID BY NOV. 15, 1975				57.20	
QUARTERLY INSTALLMENT					
1ST PAYMENT DUE NOV. 15, 1975				14.74	

DELINQUENT TAXES AS OF:
 (INTEREST NOT INCLUDED)

NOTICE:

FORECLOSURE PROCEEDINGS
 WILL BE STARTED AFTER
 DEC. 15 FOR REAL PROPERTY
 SHOWING UNPAID TAXES
 FOR

AND PRIOR YEARS.

7295	1ST QUARTER TAXES DUE NOV. 15, 1975		
	2ND QUARTER TAXES DUE FEB. 15, 1976		
	3RD QUARTER TAXES DUE MAY 15, 1976		
	4TH QUARTER TAXES DUE AUG. 15, 1976		
Interest charged after due dates on 1975-76 taxes at rate of 1% per month Interest on 1974-75 and prior tax years remains at 2/3 of 1% per month.			
	CHECK		
	CASH		
	TAXES		
	TOTAL		

WHEN VALIDATED BELOW THIS COPY BECOMES YOUR RECEIPT FOR TAXES PAID ON THE PROPERTY DESCRIBED HEREON.

PAID 57348 NOV 15 75

57.20

PAID 57348 NOV 15 75

76.84 PA

Specificex® Moore Business Forms, Inc. v. Pol' d

Denise Shirtcliff, grand daughter of J.A. Davenport

Projects Completed and Exhibits Made

4-H

List all projects on this page. Start with your first year in 4-H. Show size of projects by number of animals owned, dishes prepared, meals served, articles made, etc. Indicate number of exhibits made and where exhibited. Use letters to show where: Local (L), County (C), State (S), Interstate (I), National (N). Show placing at fair if you wish (1C Red).

DEC 30 1992

Year	Name of project	Project size (See above)	DEPT.	Exhibits
78-79	Clothing	3 articles, 2 dresses	2 LB,	1C Blue 1C Red
78-79	Rabbit	10 does, 3 bucks	4C	2R 2B 1S, 1R
76-77	Photography	1 camera	1C-1B	
76-77	Sheep	1 Sheep	2C-1B, 1R	
77-78	Sheep	3 Sheep	3C-1B, 2R	
78-79	Sheep	5 Sheep	7C-5B, 2R	
78-79	Wool	1 Sheep	1C-1B	
79-80	Junior Leadership	1 member	-----	
79-80	Sheep	10 Sheep	6C-1B, 1R, 1W	
79-80	Home Environment	5 projects	1C-1B	
79-80	Wool	1 Sheep	1C-1B	
80-81	Sheep	11 Sheep	4C-3B, 1R	
80-81	Wool	1 Sheep	1C-1R	
80-81	Home Environment	8 projects	1C-1B	
80-81	Junior Leadership	1 member	-----	
81-82	Wool	1 Sheep	1C-1R	
81-82	Sheep	15 Sheep	3C-2B, 1R	
81-82	Junior Leadership	1 member	-----	
81-82	Home Environment	6 projects	1C-1B; 1S-1B	
82-83	Junior Leadership	2 members	-----	
82-83	Sheep	13 Sheep	9C-7B, 2R 3S-2B, 1R	
82-83	Home Environment	5 projects	1C-1B; 1S-1B	
82-83	Wool	1 Sheep	1C-1B	
83-84	Sheep	17 Sheep	7C-3B, 4R	
83-84	Home Environment	4 Projects	1C-1B 1S-1R	

printe
78
76-
77-
78-
79-
and p
Con
Sho
Jud
Her
Fit
Rec
Mea
Mea

COOS COUNTY, OREGON

MAKE YOUR REMITTANCE PAYABLE TO: **MAX POWERS**
TREASURER AND TAX COLLECTOR
P.O. BOX 340 COQUILLE, OR 97423
 PROPERTY TAXES FOR FISCAL YEAR **1976-77**
 ASSESSED AS OF JANUARY 1, **1976**

TAXES ON REAL PROPERTY ARE A LIEN FROM JULY 1, **1976**
 TAXES ON PERS. PROPERTY ARE A LIEN FROM JAN 1, **1976**

DAVENPORT, J.A.

CATCHING CREEK RT., BOX 5
MYRTLE POINT, OR 97458

PROPERTY TYPE	CLASS	ACRES	PULL NO.	CODE AREA	ACCOUNT NUMBER
PERSONAL				41.01	.2464
ITEM	ASSESSED VALUE	TAXING DISTRICT	TAX RATE	AMOUNT	
FARM-IM	280	COOS COUNTY	1.10	3.75	
FRM-INV	1030	IED COOS	4.09	16.00	
LIVESTK	2102	SCHL DIST #41	8.77	29.92	
		SWOCC	1.11	3.79	
		COQUILLE PORT	.07	.24	
TOTAL	3412	TOTAL TAX RATE	15.74	53.70	
SPECIAL ASSESSMENTS					
DELINQUENT TAXES AS OF (INTEREST NOT INCLUDED)				TOTAL TAXES AND ASSESSMENTS	53.70
				LESS 3% DISCOUNT	1.61
				NET IF PAID BY NOV. 15, 1976	52.09
				1st QUARTER DUE NOV. 15, 1976	13.44
				2nd, 3rd, 4th QUARTER EACH	13.92

25574 1ST QUARTER TAXES DUE NOV. 15, **1976**
SEP 76 2ND QUARTER TAXES DUE FEB. 15, **1977**
 3RD QUARTER TAXES DUE MAY 15, **1977**
 4TH QUARTER TAXES DUE AUG. 15, **1977**

Interest charged after due dates on 1975-76 taxes at rate of 1% per month.
 Interest on 1974-75 and prior tax years remains at 2/3 of 1% per month.

NOTICE:
 FORECLOSURE PROCEEDINGS
 WILL BE STARTED AFTER
 DEC. 15 FOR REAL PROPERTY
 SHOWING UNPAID TAXES FOR
 AND PRIOR YEARS.

	CK/MO		
	CASH		
	TOTAL		
	TAXES		
	CHANGE		

WHEN VALIDATED BELOW THIS COPY BECOMES YOUR RECEIPT FOR TAXES PAID ON THE PROPERTY DESCRIBED HEREON.

PAY 51756 OCT 27 76

52.09

PAY 51756 OCT 27 76

822.60 PA

Personal notes of J. A. Davenport

79

20200000

April 24 Wool Sub.

\$216.26

June 27 21 Lambs 1970 LBS
 Tax 4.4 120 Tim 60

1241.10

180.00
 3106.10 net

982.80

July 17 17 Lamb/BS

24 Wool 470 lbs

22192

24 2 Hays

24 57 wool

319.33

342.76

524.50

405.20

1293.63

1612.68

45.00

1567.68

Insurance cost
 Hummer Freight

425.12

12/8 1 cow

aug 1 Buck

9/29 1 cow

9 calves

at Brandon Sale net 75.96

434.30

2982.16

Timber Tax 307.90

4736.97

Nov 10 7 Lamb/BS

566.76

sub 216.26 Lamb/BS 2610.36 calves 4549.84

Leaps
Sept Feedracks
Lumber

214.62
58.26

272.88

Scars pickup ins

78.30

Tom Brown
Lenny Purn

31.25
31.25

62.50

Leaps rock

260.

Fire ins mason
Pickup ins

294.
167.

461

Linden Equipment

Jan

Feb

Mar

Apr

May

June

July

Aug

Fertilizer

157 20.

82 50

126 55

360 25

Tractor

6/28

Baler Parts

13 91

72 02

55 10

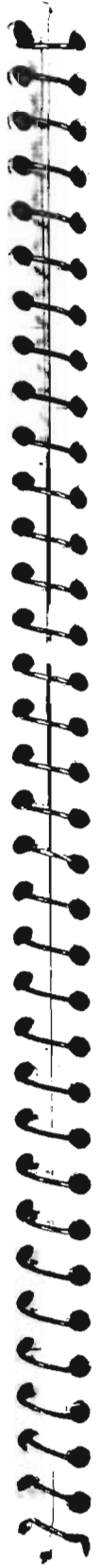
~~6 14~~

117.19

Home life

21 60

Miller



Others

Western Farmers

Jan
Feb
Mar
Apr
May
June
July
Aug
Sept
Oct
Nov
Dec

5

24	38		
11	89		
22	65	gates etc.	41 10
23	45		29 94
35	22		
97	90		32 18
			10 52
			26 50
112	13		52 28
44	32	nov	33 12
108	20	.2	108 62
		Oct 28	347 50
22	60		12 39
502	74		
			698 02

Rudolph's Album 2 - Western Farmers

General Telephone

Month	Amount
Jan	15.88
Feb	16.96
Mar	21.69
Apr	22.91
May	13.94
June	16.54
July	19.96
Aug	21.00
Sept	31.22
Oct	38.90
Nov	
Dec	11.30

242 25
5126

Redeem amount Redeem Telephone

Jabor	78	62.00
Sharing		159.25
Lenden equip F		364.25
Linn Tractor Parts	R	117.19
Home site	R	21.60
insurance		461. less House 50
Rock	m	260.
Wind Kettle	m	62.52
Pickups Tires		78.30 - $\frac{1}{2}$
vat		22.05
gas		462.09
Texas		390.40 - $\frac{1}{2}$
Western F	F	648.02
Albers	F	562.74
Telephone		121. - 60.00
Elect.		164.78
State acc. d.		31.44
Service tax		212.16
County Tax		973.76
Parish		<hr/> 5059.51
		7.50

COOS COUNTY OREGON

COOS COUNTY, OREGON

MAKE YOUR REMITTANCE PAYABLE TO: MAX POWERS
TREASURER AND TAX COLLECTOR
COURTHOUSE COQUILLE, OR 97423

PROPERTY TAXES FOR FISCAL YEAR 1977-78
ASSESSED AS OF JANUARY 1, 1978

TAXES ON REAL PROPERTY ARE A LIEN FROM JULY 1, 1978
TAXES ON PERS. PROPERTY ARE A LIEN FROM JAN. 1, 1978

DAVENPORT, J.A. & V.M.

CATCH CRK BOX 5
MYRTLE POINT, OR 97458

29 12 19 00600

PROPERTY TYPE	CLASS	ACRES	PULL NUMBER	CODE AREA	ACCOUNT NUMBER
REAL	544			41.01	11567.00
ITEM	ASSESSED VALUE	TAXING DISTRICT	TAX RATE	AMOUNT	
77 LAND	2138	CODE 41.01	12.97	27.73	
THESE TAXES ARE FOR THE INCREASE IN FOREST LAND VALUES FOR THE YEARS 1977 THROUGH 1981. THIS INCREASE RESULTED FROM THE OREGON SUPREME COURT RULING ON AN APPEAL MADE BY THE MAJOR FOREST LAND OWNERS IN THE STATE. TAXES AND INTEREST FOR THE 1977 & 1978 YEARS MUST BE PAID PRIOR TO FEBRUARY 15, 1983 OR FORECLOSURE PROCEEDINGS WILL BE STARTED.					
TOTAL		2138	TOTAL TAX RATE	12.97	27.73
FARM & FOREST LAND POTENTIAL ADDITIONAL TAX LIABILITY		SPECIAL ASSESSMENTS: INTEREST AT 1% PER MO.		14.84	
<small>(INTEREST NOT INCLUDED) DELINQUENT TAXES AS OF</small>					
TOTAL TAXES AND ASSESSMENTS				42.57	
LESS 3% DISCOUNT				1.28	
NET IF PAID BY 09-15-82				41.29	
NEXT IF PAID BY NOV 15.					
1st QUARTER DUE NOV 15.					
2nd, 3rd 4th QUARTER EACH					

OFFICE USE		NOTICE: FORECLOSURE PROCEEDINGS WILL BE STARTED AFTER DEC 15 FOR REAL PROPERTY SHOWING UNPAID TAXES FOR AND PRIOR YEARS.
3881	1st QUARTER TAXES DUE NOV 15	
AUG 82	2nd QUARTER TAXES DUE FEB 15	
	3rd QUARTER TAXES DUE MAY 15	
<small>Interest charged after due dates on 1975-76 taxes at rate of 1% per month interest on 1974-75 and prior tax years remains at 2/3 of 1% per month.</small>		
	CK/MO	39230
	CASH	
	TOTAL	
	TAXES	✓
	BK	
	CHANGE	

WHEN VALIDATED BELOW THIS COPY BECOMES YOUR RECEIPT FOR TAXES PAID ON THE PROPERTY DESCRIBED HEREON.

80213 SEP 9 12

41.29 -

COOS COUNTY, OREGON
MAKE YOUR REMITTANCE PAYABLE TO: MAX POWERS
TREASURER AND TAX COLLECTOR
COURTHOUSE COQUILLE, OR 97423
PROPERTY TAXES FOR FISCAL YEAR 1978-79
ASSESSED AS OF JANUARY 1, 1979

TAXES ON REAL PROPERTY ARE A LIEN FROM JULY 1, 1979
 TAXES ON PERS. PROPERTY ARE A LIEN FROM JAN. 1, 1979

DAVENPORT, J.A. & V.M.

CATCH CRK BOX 5
 MYRTLE POINT, OR 97458

29 12 19 00600

PROPERTY TYPE	CLASS	ACRES	PULL NUMBER	CODE AREA	ACCOUN
REAL	544			41.01	11567
ITEM	ASSESSED VALUE	TAXING DISTRICT	TAX RATE	AMOUNT	
78 LAND	2377	CODE 41.01	13.22	31.4	
THESE TAXES APE FOR THE INCREASE IN FOREST LAND VALUES FOR THE YEARS 1977 THROUGH 1981. THIS INCREASE RESULTED FROM THE OREGON SUPREME COURT RULING ON AN APPEAL MADE BY THE MAJOR FOREST LAND OWNERS IN THE STATE. TAXES AND INTEREST FOR THE 1977 & 1978 YEARS MUST BE PAID PRIOR TO FEBUARY 15, 1983 OR FORECLOSURE PROCEEDINGS WILL BE STARTED.					
TOTAL	2377	TOTAL TAX RATE	13.22	31.42	
FARM & FOREST LAND POTENTIAL ADDITIONAL TAX LIABILITY		SPECIAL ASSESSMENTS: INTEREST AT 1% PER MO.		13.04	
<small>(INTEREST NOT INCLUDED) DELINQUENT TAXES AS OF</small>					
TOTAL TAXES AND ASSESSMENTS				44.46	
LESS 3% DISCOUNT				1.33	
NET IF PAID BY 09-15-82				43.13	
NET IF PAID BY NOV 15.					
1st QUARTER DUE NOV. 15.					
2nd. 3rd. 4th QUARTER EACH					

OFFICE USE	
3882	1ST QUARTER TAXES DUE NOV 15
AUG 82	2ND QUARTER TAXES DUE FEB 15
	3RD QUARTER TAXES DUE MAY 15
	4TH QUARTER TAXES DUE AUG 15

NOTICE:
 FORECLOSURE PROCEEDINGS
 WILL BE STARTED AFTER
 DEC. 15 FOR REAL PROPERTY
 SHOWING UNPAID TAXES FOR

Interest charged after due dates on 1975-76 taxes at rate of 1% per month
 Interest on 1974-75 and prior tax years remains at 2/3 of 1% per month

AND PRIOR YEARS.		
CK/MO		
CASH		
TOTAL		
TAXES		
BK		
CHANGE		

WHEN VALIDATED BELOW THIS COPY BECOMES YOUR RECEIPT FOR TAXES PAID ON THE PROPERTY DESCRIBED HEREON.

PAID 80219 SEP 9 1982 43.13

0008

COUNTY, OREGON

MAKE YOUR REMITTANCE PAYABLE TO: MAX POWERS
TREASURER AND TAX COLLECTOR
COURTHOUSE COQUILLE, OR 97423

PROPERTY TAXES FOR FISCAL YEAR 1979-80

ASSESSED AS OF JANUARY 1, 1980

TAXES ON REAL PROPERTY ARE A LIEN FROM JULY 1, 1980

TAXES ON PERS. PROPERTY ARE A LIEN FROM JAN. 1, 1980

DAVENPORT, J.A. & V.M.

CATCH CRK BOX 5
MYRTLE POINT, OR 97458

29 12 19 00600

PROPERTY TYPE	CLASS	ACRES	PULL NUMBER	CODE AREA	ACCOUNT
REAL	544			41.01	11567
ITEM	ASSESSED VALUE	TAXING DISTRICT	TAX RATE	AMOUNT	
79 LAND	2396	CODE 41.01	8.23	19.	
THESE TAXES ARE FOR THE INCREASE IN FOREST LAND VALUES FOR THE YEARS 1977 THROUGH 1981. THIS INCREASE RESULTED FROM THE OREGON SUPREME COURT RULING ON AN APPEAL MADE BY THE MAJOR FOREST LAND OWNERS IN THE STATE.					
TOTAL	2396	TOTAL TAX RATE	8.23	19.72	
FARM & FOREST LAND POTENTIAL ADDITIONAL TAX LIABILITY		SPECIAL ASSESSMENTS: INTEREST AT 1% PER MO.		5.82	
<small>(INTEREST NOT INCLUDED) DELINQUENT TAXES AS OF</small>					
TOTAL TAXES AND ASSESSMENTS				25.54	
LESS 3% DISCOUNT				.77	
NET IF PAID BY 09-15-82				24.77	
NET IF PAID BY NOV 15.					
1st QUARTER DUE NOV 15. ▶					
2nd 3rd 4th QUARTER EACH ▶					

OFFICE USE			
3883	1ST QUARTER TAXES DUE NOV 15	NOTICE: FORECLOSURE PROCEEDINGS WILL BE STARTED AFTER DEC 15 FOR REAL PROPERTY SHOWING UNPAID TAXES FOR AND PRIOR YEARS.	
UG 82	2ND QUARTER TAXES DUE FEB 15		
	3RD QUARTER TAXES DUE MAY 15		
	4TH QUARTER TAXES DUE AUG 15		
<small>Interest charged after due dates on 1975-76 taxes at rate of 1% per month Interest on 1974-75 and prior tax years remains at 2/3 of 1% per month.</small>			
	CK/MO		
	CASH		
	TOTAL		
	TAXES		
	BK		
	CHANGE		

WHEN VALIDATED BELOW THIS COPY BECOMES YOUR RECEIPT FOR TAXES PAID ON THE PROPERTY DESCRIBED HEREON.

01 80220 SEP 9 12 24.77 -

CERTIFICATE OF REGISTRY
OF THE

American Romney Breeders Association
RAM

I have this 19th day of August 1979 delivered the within
named ram to J. A. Davenport
Address Catching Creek Rt. Bx. 5, Myrtle Point
Signature of Seller Wendy M. Gunnell
Transfer recorded 12/27/79 Sec. A. R. B. A.

Ore.
97458

Registration No. 73224
Upon application of the owner named below, there has been admitted to
registry in the Records of the American Romney Breeder's Association, the
romney ram known as

I have this _____ day of _____ 19____ delivered the within
named ram to _____
Address _____
Signature of Seller _____
Transfer recorded _____ 19____ Sec. A. R. B. A.

name: W. Gunnell 279 Twin
birth: 3-79 A.R.B.A.
sex: J. Mast 172 71823
mark: NGW 978/77 71025
breeder: Wendy M. Gunnell

I have this _____ day of _____ 19____ delivered the within
named ram to _____
Address _____
Signature of Seller _____
Transfer recorded _____ 19____ Sec. A. R. B. A.

I hereby certify that this is a correct pedigree of the Romney Sheep
herein described, and that this sheep is pure bred and has been duly reg-
istered in Record Book established in 1911 by this association for the Romney
breed.

I have this _____ day of _____ 19____ delivered the within
named ram to _____
Address _____
Signature of Seller _____
Transfer recorded _____ 19____ Sec. A. R. B. A.

The ownership of the above sheep shall not be considered changed unless
a proper transfer is made and recorded on the books of the Association.

Examine carefully and report at once any errors. When referring to
recorded animals, give Name, Number, and Record Number.

John H. Sanders Jr.

American Romney Breeders Association
75 N.E. Westlinn Drive
Seaside, OR 97330

Secretary

Owner: Wendy M. Gunnell
Rt 3, Box 25A
Coos Bay, OR 97420

RECEIVED
DEC 30 1992
WATER RESOURCES DEPT.
SALEM, OREGON

—A legal transfer must be signed by the Secretary on the blank space on the
back side of the certificate, the fee for members is \$2.00 and \$2.50 if seller is
not a member of ARBA if presented within 60 days of sale date. The seller
must pay the fee.

1980 Personal notes of J.A. Davenport

insurance 5/25/80 5 a/c \$ 25.00

Mason June 19.	419.00	Total	1433.15
Pickup Aug 7	<u>180.00</u>		<u>1468.15</u>
	599.00		
Farm Store	380		

~~500~~

5 H eps sheared		eyes	
SHerley Pittingill	70.40	60 + 2 Buckets + 12 ^{1/2} c	Held out
5 we		TOTAL	764
SACKS	<u>8.00</u>		
Aug 22 Straws	3.00		
SHearing	<u>11.80</u>		

Lender July 11.	142.25	Loan Tractor	
"		July 11	91.22
Aug	<u>68.40</u>	July 21	28.81
maintan	210.65	credit	<u>21.11</u>
			87.70
SACKS	14.00		<u>127.73</u>
costoms	82.20	Baler repair	

1980

exp
album

exp
Western Farmer

2/7 1195
3-1 Combiotic sheep 7.30
3-1 Thiopental sheep 75.60
~~Combiotic 7.30~~

1/30 Lamb Feed 21.44
2/7 grain 435.60
rodigger
2/14 tags = 32.70
return = 35.00
19.20
3/24 ear tags sheep 11.00

June 4

58.00

4/10

" 50

29.00

July 3

28.60

5/30 Fence Battery 14.25

Aug 7

129.60

Sept

22.79

Sept F Battery grain 33.53

Sept 30

466.77

Oct 31

37.95

~~596.55~~
542.58

Nov 31

32.70

871.30

~~return 361.50~~

Willcox gram \$819.

gram list 2282.88

1980

income

income

April 12 wool sub 111.50 7/18/Wool 407.20
 June 23. 25 LamBS 1575.25 less H.H.
 less 2 H.H. LamBS -133.82 total

\$1387.43

Sept 6 HSTair 475

550.88

" " B cow

333.24

" " B cow

344.34

" " B Bull

850.83

capital gain

inshorn LamB 34 2227.20

pottery 1685 LamBS 2210.35

Ted Paid out 221.90

Tim 37.75

angela 118.35

Denise 93.55

Ray 4.00

J.A. 457.55

\$1752.80

Total ~~2278.50~~
 Freight sale less cost ~~180.00~~
~~1998.50~~

12-20-80

2168.66 wool

139.44

64

ewes 169.39

angies -23.40

J.A. 145.99

inst anderson

361.80
 668.66
 311.94
 1342.40

calves cows 10/18/80

5740.18

cow's Bull ~~3553.47~~
 Wool 547.
 aged ewes 145.99
 sub- 111.50
 LamBS 3134.23
 callings 3920.26
 less Freight 437.54
~~145.54~~

1980

interest	1342.48
wool SA B	111.50

Farm Income and Expenses

▶ Attach to Form 1040, Form 1041, or Form 1065.
▶ See instructions for Schedule F (Form 1040)

RECEIVED

DEC 30 1992

1980
17

Name of proprietor(s) **Joseph A. Davenport**
Farm name and address ▶ **Catching Creek Route, Box 5**
Myrtle Point, Oregon

Employer identification number

Part I Farm Income—Cash Method

Do not include sales of livestock held for draft, breeding, sport, or dairy purposes; report these sales on Form 4797.

Sales of Livestock and Other Items You Bought for Resale

a. Description	b. Amount	c. Cost or other basis
1 Livestock ▶		
2 Other items ▶		
3 Totals		
4 Profit or (loss), subtract line 3, column c, from line 3, column b ▶		

Sales of Livestock and Produce You Raised and Other Farm Income

Kind	Amount
5 Cattle	550.88
6 Calves	3,920.26
7 Sheep	3,134.26
8 Swine	
9 Poultry	
10 Dairy products	
11 Eggs	
12 Wool	547.00
13 Cotton	
14 Tobacco	
15 Vegetables	
16 Soybeans	
17 Corn	
18 Other grains	
19 Hay	
20 Straw	
21 Fruits and nuts	
22 Machine work	
23 a Patronage dividends	
b Less: Nonincome items	
c Net patronage dividends	
24 Per-unit retains	
25 Nonpatronage distributions from exempt cooperatives	
26 Agricultural program payments: a Cash	
b Materials and services	
27 Commodity credit loans under election (or forfeited)	
28 Federal gasoline tax credit	
29 State gasoline tax refund	
30 Other (specify) ▶ Wool Subsidy	111.50
31 Add amounts in column for lines 5 through 30	8,263.90
32 Gross profits* (add lines 4 and 31) ▶	

Part II Farm Deductions—Cash and Accrual Method

Do not include personal or living expenses (such as taxes, insurance, repairs, etc., on your home), which do not produce farm income. Reduce the amount of your farm deductions by any reimbursement before entering the deduction below.

Items	Amount
33 a Labor hired	48.00
b Jobs credit	
c WIN credit	
d Total credits	
e Balance (subtract line 33d from line 33a)	
34 Repairs, maintenance	224.25
35 Interest	
36 Rent of farm, pasture	
37 Feed purchased	2,232.88
38 Seeds, plants purchased	
39 Fertilizers, lime, chemicals	
40 Machine hire	
41 Supplies purchased	210.65
42 Breeding fees	
43 Veterinary fees, medicine	460.93
44 Gasoline, fuel, oil	864.23
45 Storage, warehousing	
46 Taxes	1,468.15
47 Insurance	380.00
48 Utilities	
49 Freight, trucking	437.54
50 Conservation expenses	
51 Land clearing expenses	
52 Pension and profit-sharing plans	
53 Employee benefit programs other than line 52	
54 Other (specify) ▶ Shearing	82.20
Wool Sacks	11.80
55 Add lines 33e through 54	6,420.63
56 Depreciation (from Part III, line 62)	377.00
57 Total deductions (add lines 55 and 56) ▶	6,797.63
58 Net farm profit or (loss) (subtract line 57 from line 32)	1,466.27

59 If you have a loss, do you have amounts for which you are not "at risk" in this farm (see Instructions)? . . . Yes No

*Use amount on line 32 for optional method of computing net earnings from self-employment. (See Schedule SE, Part I, line 3.)

Capital Gains and Losses (Examples of property to be reported on this Schedule are gains and losses on stocks, bonds, and similar investments, and gains (but not losses) on personal assets such as a home or jewelry.)

1980
 15

Name(s) as shown on Form 1040
Joseph A. Davenport

Part I Short-term Capital Gains and Losses—Assets Held One Year or Less

D

a. Kind of property and description (Example, 100 shares 7% preferred of "Z" Co.)	b. Date acquired (Mo., day, yr.)	c. Date sold (Mo., day, yr.)	d. Gross sales price less expense of sale	e. Cost or other basis, as adjusted (see instructions page 21)	f. LOSS if column (e) is more than (d) subtract (d) from (e)	g. GAIN if column (d) is more than (e) subtract (e) from (d)
1						
2 Gain from sale or exchange of a principal residence held one year or less, from Form 2119, lines 7 or 11						
3 Enter your share of net short-term gain or (loss) from partnerships and fiduciaries						
4 Add lines 1, 2 and 3 in column f and column g						
5 Combine line 4, column f and line 4, column g and enter the net gain or (loss)						5
6 Short-term capital loss carryover from years beginning after 1969						6 ()
7 Net short-term gain or (loss), combine lines 5 and 6						7

Part II Long-term Capital Gains and Losses—Assets Held More Than One Year

8 1 Bull	1977		850.00	250.00			600.00
8 Cows	Raised						3,204.14
Ewes							145.99
9 Gain from sale or exchange of a principal residence held more than one year, from Form 2119, lines 7, 11, or 18							
10 Enter your share of net long-term gain or (loss) from partnerships and fiduciaries							
11 Add lines 8, 9 and 10 in column f and column g							
12 Combine line 11, column f and line 11, column g and enter the net gain or (loss)							12
13 Capital gain distributions							13
14 Enter gain, if applicable, from Form 4797, line 5(a)(1)							14
15 Enter your share of net long-term gain from small business corporations (Subchapter S)							15
16 Combine lines 12 through 15							16
17 Long-term capital loss carryover from years beginning after 1969							17 ()
18 Net long-term gain or (loss), combine lines 16 and 17							18 3,950.15

Note: If you have capital loss carryovers from years beginning before 1970, do not complete rest of form. See Form 4798 instead. Otherwise, complete this form on reverse.

Part III Depreciation (Do not include your home, its furnishings, and other personal items.) If you need more space, use Form 4562.

Description of property (a)	Date acquired (b)	Cost or other basis (c)	Depreciation allowed or allowable in prior years (d)	Method of computing depreciation (e)	Life or rate (f)	Depreciation for this year (g)
60 Total additional first-year depreciation (do not include in items below) (see instructions for limitation) →						
61 Other depreciation:						
Fencing	1975	653.00	325.00		10	85.00
Pickup	1975	1601.00	1520.00		5	81.00
Fencing	1976	556.00	220.00		10	55.00
Pump	1976	100.00	80.00		5	20.00
Power Saw	1977	160.00	128.00		5	32.00
Bull	1977	300.00	240.00		4	60.00
Bull	1977	250.00	186.00		4	64.00
62 Totals			Enter here and in Part II, line 56 ▶			377.00

Part IV Farm Income—Accrual Method (Do not include sales of livestock held for draft, breeding, sport, or dairy purposes; report these sales on Form 4797 and omit them from "Inventory at beginning of year" column.)

a. Kind	b. Inventory at beginning of year	c. Cost of items purchased during year	d. Sales during year	e. Inventory at end of year
63 Cattle				
64 Calves				
65 Sheep				
66 Swine				
67 Poultry				
68 Dairy products				
69 Eggs				
70 Wool				
71 Cotton				
72 Tobacco				
73 Vegetables				
74 Grain				
75 Fruits and nuts				
76 Other (specify) ▶				
77 Totals (enter here and in Part V below)	(Enter on line 86)	(Enter on line 87)	(Enter on line 79)	(Enter on line 78)

Part V Summary of Income and Deductions—Accrual Method

78 Inventory of livestock, crops, and products at end of year (line 77, column e)	
79 Sales of livestock, crops, and products during year (line 77, column d)	
80 Agricultural program payments: a Cash	
b Materials and services	
81 Commodity credit loans under election (or forfeited)	
82 Federal gasoline tax credit	
83 State gasoline tax refund	
84 Other farm income (specify) ▶	
85 Add lines 78 through 84	
86 Inventory of livestock, crops, and products at beginning of year (line 77, column b)	
87 Cost of livestock and products purchased during year (line 77, column c)	
88 Total (add lines 86 and 87)	
89 Gross profits* (subtract line 88 from line 85)	
90 Total deductions from Part II, line 57 ▶	
91 Net farm profit or (loss) (subtract line 90 from line 89). If a profit, individuals enter on Form 1040, line 19, and on Schedule SE, Part I, line 1a. If a loss, go on to line 92. (Fiduciaries and partnerships, see the Instructions.)	91
92 If you have a loss, do you have amounts for which you are not "at risk" in this farm (see instructions)?	<input type="checkbox"/> Yes <input type="checkbox"/> No

*Use amount on line 89 for optional method of computing net earnings from self-employment. (See Schedule SE, Part I, line 3.)

Name(s) as shown on Form 1040
 Department of the Treasury
 Internal Revenue Service
 Form 1040
 Schedules A & B-Item 18

Declare Below by Category a Complete List of Taxable
 Personal Property. A Copy of your current Depreciation schedule (if Completed)
 May be attached. Returns marked "Same," "Same as Last Year," "Same as Before" will Not be Accepted

Machinery, Equipment, Tools.

Declare below all machinery, equipment, tools, Fixed Load Licensed Vehicles, Unlicensed Vehicles, Farm Machinery not being used exclusively for Tilling, Harvesting, and Animal Husbandry. Use this schedule for Logging, Const, Shops, Mills, Service Stations, etc.

Item	Number of Items	Make, Model, Description	Serial Number	Model Year	Item Cost	Year Bought	Book or Market Value	Assessors True Cash Value
Oliver Tractor	1	new crop		59	2500	54	900	
" "	1	Standard used			500	used	400	
Brush Hog	1			74	511	74	350	
Spreader	1				50	used	20	
Hay rake	1	side delivery		68	626	68	350	
Chopper	1				212	used	50	
Hay Baler	1	m F		69	285	69	200	
Milker	1			59	104	59	30	
Chain Saw	1			76	162	76	130	
Total Machinery								

Furniture, Fixtures, Office Machines, Equipment, Signs.

Declare below a complete list of all taxable property of this class used, owned, or in your possession or control on January 1. Use this schedule for all Restaurants, Taverns, Stores, Offices, Banks, Barber & Beauty Shops, etc.

Item	Number Of Items	Make, Model, Description	Serial Number	Model Year	Item Cost	Year Bought	Book or Market Value	Assessors True Cash Value
------	-----------------	--------------------------	---------------	------------	-----------	-------------	----------------------	---------------------------

DO NOT PAY FROM THIS FORM IT IS NOT A TAX STATEMENT

AN EARLIER FILING WILL BE APPRECIATED

Due March 3rd

DATE RECEIVED

PERSONAL PROPERTY RETURN
AS OF JANUARY 1st

1980

ROGER T. DUNCAN
COOS COUNTY ASSESSOR
COURT HOUSE
COQUILLE, OREGON 97423

This Form Will Be Kept
Confidential In Our Files
(ORS 308.290)

NAME & ADDRESS OF TAXPAYER

DAVENPORT, J.A.

•2464

CATCHING CRK. RT. BOX 5
MYRTLE POINT, OR 97458

CODE AREA 41.01

If property being reported is not at location shown at left or if a P.O. Box is used, please show location below using street address or section, township, range. Also show any name, address, change of ownership here.

0000

COUNTY, OREGON

MAKE YOUR REMITTANCE PAYABLE TO: MAX POWERS
 TREASURER AND TAX COLLECTOR
 COURTHOUSE COQUILLE, OR 97423

PROPERTY TAXES FOR FISCAL YEAR 1980-81
 ASSESSED AS OF JANUARY 1, 1981

TAXES ON REAL PROPERTY ARE A LIEN FROM JULY 1, 1981
 TAXES ON PERS. PROPERTY ARE A LIEN FROM JAN. 1, 1981

DAVENPORT, J.A. & V.M.

CATCH CRK BOX 5
 MYRTLE POINT, OR 97458

29 12 19 00600

PROPERTY TYPE	CLASS	ACRES	PULL NUMBER	CODE AREA	AC
REAL	544			41.01	11.
ITEM	ASSESSED VALUE	TAXING DISTRICT	TAX RATE	AMT	
80 LAND	2809	CODE 41.01	14.27		
THESE TAXES ARE FOR THE INCREASE IN FOREST LAND VALUES FOR THE YEARS 1977 THROUGH 1981. THIS INCREASE RESULTED FROM THE OREGON SUPREME COURT RULING ON AN APPEAL MADE BY THE MAJOR FOREST LAND OWNERS IN THE STATE.					
TOTAL ▶		2809	TOTAL TAX RATE ▶	14.27	40.08
FARM & FOREST LAND POTENTIAL ADDITIONAL TAX LIABILITY		SPECIAL ASSESSMENTS: INTEREST AT 1% PER MO.			7.62
INTEREST NOT INCLUDED DELINQUENT TAXES AS OF					
TOTAL TAXES AND ASSESSMENTS LESS 3% DISCOUNT					47.70 1.43
NET IF PAID BY 09-15-82					46.27
NET IF PAID BY NOV 15.					
1st QUARTER DUE NOV 15.					
2nd 3rd 4th QUARTER EACH					

OFFICE USE

3884

AUG 82

~~1st QUARTER TAXES DUE NOV 15.~~
~~2nd QUARTER TAXES DUE FEB 15.~~
~~3rd QUARTER TAXES DUE MAY 15.~~
~~4th QUARTER TAXES DUE AUG 15.~~

NOTICE:
 FORECLOSURE PROCEEDINGS WILL BE STARTED AFTER DEC 15 FOR REAL PROPERTY SHOWING UNPAID TAXES FOR

Interest charged after due dates on 1975-76 taxes at rate of 1% per month
 Interest on 1974-75 and prior tax years remains at 2/3 of 1% per month

AND PRIOR YEARS.

CK/MO		
CASH		
TOTAL		
TAXES		
BK		
CHANGE		

WHEN VALIDATED BELOW THIS COPY BECOMES YOUR RECEIPT FOR TAXES PAID ON THE PROPERTY DESCRIBED HEREON.

01 80221 SEP 9 2

46.27 -

1981 to present

RECEIVED
DEC 30 1992

WATER RESOURCES DEPT.
SALEM, OREGON

~~main~~
~~main~~
1.4
=

tractor 20
Baker main 25.16
" 12.18
37.34

Taxes
315.73
725.84
228.25

1319.84

mobile 1980 113.31
1981

251.45
646.46
344.33

1242.24
92.25

mobile

Personal records
of J. A. Davenport

Make Entry
 repair on saw
 7/1/81

Vic Pettengill
 sack wine 517.25
 tramadol 28.45
 June 22, 81 9.55
 578.55
 21

Sears Water Pump for Barn
 3' 5' 81 7.99

145 Fences
 5 Pettengill custom sewing
 Done " " 67.52
 67.50
 135 0 0
 camera

Coquille Supply Co

Pick up
 Ken auto.

Play for Barn 4/21 11.50
 29.70
 172.20

Tune up on Pick up
 11/5/81 39.00

Rads car service 8/31/81
 align front end 22.50
 8/31/81 lube chemon 18.05
 aug 4

~~3X5 was for 7207.0~~
 81.25

Allen's connection

Western F

Jan 55.79
 Feb 68.79
 Mar 10.35
 April 48.44
 31.85
 28.60
 June 243.78
 July 156.27
 Aug 49.80
 Sept 87.87
 Oct 27.57
 Nov 19.00
 Dec 31 655.29

Western pliers 11.50
 castags
 May 1970
 Side Ton 15 tons Feed
 986.04
 15.00
 Western 997.54
 com 205.29
 Fuel 1602.83
 tractor parts
 liberal distr. 2 1384

Dean mason
 \$434.

Home contents 1260
 Farm lib. 51.50
 Hay 11
 rental 116
 Barn 136
 475
 2581.50

Western auto 4/16
 Tractor Battery 63.53
 maint Tractor 77.37

Electric

Jan 67.78
 FEB 57.39
~~Mar~~

Mar 45.77
 April 42.77
 May 27.14
 June 23.51
 July 27.20
 Aug ~~26.91~~
 Sept 27.77
 Oct 41.12
 Nov 47.48

Telephone

Jan 9.63
 Feb 7.85
~~Mar 9.13~~

15.51

193

May June 8.21
 June 12.09
 Aug 7.95
 Sept 11.85
 Oct 7.85
 Nov 9.73

Vet

Jan 13.90

April 89.70
 Aug 2.50

106 15
 103 05

209.20
 57.53
 267 05

Vet Pet's
 Vet

simperio

~~Jan 15.90~~

April deposit 3.46
 May B & normal 32.35

June
 July

Nov ComB, apper for 11.14
 -at Tagu 11.00
 Warner 35.20

Pen Pias 2.60
 1.30
 3.55
 3 05

Schmidt 86.00
 Rake Teeth 44.00
 Tractor Parts 131.11 ~~0215~~

~~1111~~
 261.11

Pick up license ^{aug 3} 20
 recap Tires ^{aug 4} 73.78
 1st insurance ^{aug 3} 92.00
~~1111~~

oct 21
 Coast To Coast
 Spark Plug 5.08

shell ^{aug} gas Ferris
^{aug 3} 257.80
^{Sept 16} 229.92
^{Oct 28} 252.80
 740.52

Time 4554.73
 anderson
 Time
 Savings

549.56
 280.07
 446.14
~~542.36~~
 184.35
 145.48

~~Lamb 2002.167~~
 Lamb 1808.36
 wool 410.
 Sub- 277.45
 aged ewes 1051.26
 Calves 20671.06
 int 7718.13
 1700.98

Shell gas 743.52
 1334.39

Insur Burn 258.50

Pack up
 ins ~~1507.0~~
 recap 13.70
 license 20.00
 Pic up 92.00
 recap 81.75
 tune up 39.00
 align 22.50

 1328.95
 164.47

main 5 2.61.11
 3708
 cement 20.00
 paint 56.25
 m. plate 7.99
 5 cans 172.20
 Ply wood 37.24
 Baler 559.87
 Tractor 77.37
 637.24
 Vet 267.05

costume 135.

Feed and sil 1602.83

Tractor Parts 77.37
~~12.12~~
 schmidt

income

dog kill

100

with sub 4/10/81

~~277.45~~

sub

27245

11 lambs 5/2/81

546.32

1 Lamb 4/11/82

50.00

12 6/25

~~713.60~~ - 194.31 = 513.29
707.60

less 4/11

aug 21 3/21 1925 ~~1048.75~~ 4/11 390. 658.75

Oct 13 23L

1164 ~~4/11~~

Lamb wool

578.00

4/11 =

Lamb

Lamb Total

~~392.75~~
~~100.00~~
~~242.25~~
1868.36

4/11

1681.00
~~746.00~~
410.00

Calves Oct

2067.06 + 429.23 =

aged wms Oct 105.26

~~wms~~

Time cost 2000 now 4375.40

inst. 1981

anderson

Time cost.

Saving
Cost
Vault

~~4471.50~~
~~4471.50~~
362.09
468.59
549.36
F59.32
~~4471.50~~
~~4471.50~~
1838.96

Saving

Time

anderson

Vault

inst

549.56
362.69
463.29
280.07
470.28
2126.19

1982

SALE OF LIVESTOCK RAISED

1

Date	To Whom Sold	Cattle		Hogs		Chickens		Sheep	
		Quantity	Amount	Quantity	Amount	Quantity	Amount	Quantity	Amount
2/27	Auction Bull	1	268						
2/26	Roseburg S	11	742.57	+	229.60	=	972.47		
	44.50 per lb. wool # w. lot	1	268.01						
3/1	3 ewes	3	53.90	-	Randy ewe 17.50	=	35.40		35.40
7/1	lambs	41	1527.80	=	48 282	-	instant 35	=	1210.80
8/25	ewes	11	203.97						
8:20		48	1669.37		48		556.72	33	1112.65
8	calves		1617.50	+	269.01	=	1886.51		
1	cow		241.60						
	wool				48		108.10		
			195.09						
7/9	wool sub								
9/14	wool		241.21						
Wool 241.21 sub 145.09 TOTALS									

1200 239.37
66 2323.45

cattle ~~241.60~~ calves 1617.50 + 249.50 = 1916.50

Among my flowers I have come to see
Life's miracle and its mystery.

- Helen Steiner Rice

lb. av

(3)	280 X .50 = 140 = 1.50 =	138.50 = 93.30
(3)	2440 X .45 = 1098 = 12.20 = 1	0 5.50 = 78.7
(10)	1000 X .41 = 410 = 5.00 =	405 = 100.0
(3)	490 X .11 = 53.90 = 1.50	52.00 = 163.3
		<hr/> 1679.40

130 X 41 = 5330 Jeanne

~~1085.50~~
~~1005.50~~ ÷ 31 = \$35.02 each
 405 ÷ 10 = \$40.10
 138.50 ÷ 3 = \$46.16
 52.40 ÷ 3 = \$17.46

Feeders
 Old crop yearlings
 Fats
 ewes

Emilee 12
 Angela - #39 35.00
 Ted - #31 31.00
 #45
 #43 12.108
 #37 170
 Jim - #50 70
 #42 = 60.00
 Ray - #32 35.00
 #44 12
 #47



1982

cattle

1 Bull

8 calves

1 Heifer

1 cow

5 H sheep

3 ewes

41 L

16 ewes

48

89 L

14 ewes

Wool 639

Bull 742.87

229.60

972.47

cow

48483

14

621982

48

calves 16 H 50

249 01

1886.51

2 35.40

203.97

ewes 239.37

lambs 33 1210.80

33 1112.65

66 2323.45

SALES SHEET

997

DATE

6/26/82

ACCOUNT OF

NAME

Albert Dauwenport

ADDRESS

m. Point

WITH

Catching Creek Rd.

SCHRICKER'S LIVESTOCK AUCTION, INC

Box 5

PHONE: 673-0161

P.O. BOX 665

WILBUR, OREGON 97494

SALE EACH SATURDAY

MANAGEMENT NOT RESPONSIBLE FOR ACCIDENTS

NO.	DESCRIPTION	BUYER	NUMBER HEAD	WEIGHT	PRICE	TOTAL
997	1lea H	Buss	1	675	415.00	300.38
TOTAL						300.38

REMARKS:	AMOUNT
COMMISSION	15.00
BRAND INSPECTION	10.00
VET INSPECTION	10.00
YARDAGE	10.00
FEED	
TEST <i>Ins</i>	15.00
<i>AD Hermann</i> FREIGHT AND TRUCKAGE	15.00
NET PROCEEDS	269.01
PURCHASES DEDUCTED	

C. T. & H. COMPANY

LEE & BOB BABCOCK

LIVESTOCK-PURCHASE

5360

P.O. BOX 17250

PORTLAND, OREGON 97217

HOME PHONE

BUSINESS PHONE (503) 289-3266

HOME PHONE

LEE (206) 694-7180

BOB (503) 466-5212

VANCOUVER, WASHINGTON

BROWNSVILLE, OREGON

BOUGHT FROM Albert Davenport
 ADDRESS Catching Creek Rt Bx 5 DATE 6-28 19 82
 WEIGHED ms

SALE NO.	NO. HEAD	KIND	WEIGHT	PRICE	AMOUNT
2992	31	washers feeder	2440	45 ⁰⁰	1098 ⁰⁰
2996	3	washers fats	280	50 ⁰⁰	140 ⁰⁰
2985	10	oc	1000	41 ⁰⁰	410 ⁰⁰
2995	3	mutton	490	11 ⁰⁰	53 ⁹⁰
TOTAL			4210		1701 ⁹⁰

DOCK
 LESS DOWN PAYMENT
 SUB TOTAL post expenses
 FEED 16 head @ 50¢ 8⁰⁰
 FREIGHT 2440 # @ 50¢ cut 12²⁰

<u>W. Glaser</u>	<u>2001</u>	<u>1681⁷⁰</u>
RECEIVED BY	CHECK NO.	TOTAL

INVENTORY COPY
 ©s

C. T. & H. COMPANY

LEE & BOB BARCOCK

LIVESTOCK-PURCHASE

5779

P.O. BOX 17250

PORTLAND, OREGON 97217

HOME PHONE

BUSINESS PHONE (503) 289-3266

HOME PHONE

LEE (206) 694-7180

BOB (503) 466-5212

VANCOUVER, WASHINGTON

BROWNSVILLE, OREGON

BOUGHT FROM

J. A. [unclear]

ADDRESS

DATE

8-20 19 82

WEIGHED

SALE NO.	NO. HEAD	KIND	WEIGHT	PRICE	AMOUNT
3270	1	<i>fat sheep</i>	110	47 ⁰⁰	51 70
3275	4 1/2	<i>heavy fat sheep</i>	3615	45 ⁰⁰	1626 75
3274	1	<i>wedder</i>	100	10 ⁰⁰	10 00
TOTAL	<i>48</i>		<i>3825</i>		<i>1688 45</i>

DOCK

LESS DOWN PAYMENT

SUB TOTAL

FEED

FREIGHT

*paid for
500 feed
500 cut*

*1 200
18 08*

<i>M. H. [unclear]</i>	<i>2368</i>	<i>1669 37</i>
RECEIVED BY	CHECK NO.	TOTAL

INVENTORY COPY

©s

C. T. & H. COMPANY

LEE & BOB BABCOCK

LIVESTOCK-PURCHASE

5779

HOME PHONE
LEE (206) 694-7180
VANCOUVER, WASHINGTON

P.O. BOX 1720 NEW ADDRESS & PHONE # PORTLAND, OREGON 97217

BUSINESS PHONE (503) 289-3266
P. O. BOX 473
BROWNSVILLE, ORE. 97327
(503) 466-5161

HOME PHONE
BOB (503) 466-5212
BROWNSVILLE, OREGON

BOUGHT FROM

J. A. Newport

ADDRESS

DATE

8-20 19 *82*

WEIGHED

SALE NO.	NO. HEAD	KIND	WEIGHT	PRICE	AMOUNT
3270	1	fat shorn	118	47 ⁰⁰	51 70
3275	46	long shorn futures	3615	45 ⁰⁰	1626 75
3274	1	mutton	100	10 ⁰⁰	10 00
TOTAL			3825		1688 45

DOCK

LESS DOWN PAYMENT

SUB TOTAL

FEED

FREIGHT

paid for
50¢ head
50¢ cut

200
1808

<i>M. H. H. H.</i>	2368	1669 37
RECEIVED BY	CHECK NO.	TOTAL

CUSTOMER'S COPY

DATE 2-20-82

ACCOUNT OF Albert Dauvenport ADDRESS Al Point

WITH 97458
SCHRICKER'S LIVESTOCK AUCTION, INC.

PHONE: 673-0161

P.O. BOX 665

WILBUR, OREGON 97494

SALE EACH SATURDAY

MANAGEMENT NOT RESPONSIBLE FOR ACCIDENTS

NO.	DESCRIPTION	BUYER	NUMBER HEAD	WEIGHT	PRICE	TOTAL
<u>640</u>	<u>red B</u>	<u>Bert Bull</u>	<u>1</u>	<u>1555</u>	<u>5175</u>	<u>80471</u>
TOTAL						<u>80471</u>

REMARKS	AMOUNT
	<u>4024</u>
COMMISSION	
BRAND INSPECTION	<u>100</u>
VET INSPECTION	<u>10</u>
YARDAGE	<u>10</u>
FEED	
TEST <u>Imo.</u>	<u>40</u>
<u>ADH</u> FREIGHT AND TRUCKAGE	<u>2000</u>
NET PROCEEDS	<u>74287</u>
PURCHASES DEDUCTED	

HARRY W. JACKSON WOOL CO.

2030 N. COLUMBIA BLVD.
PORTLAND, OREGON 97217

9-14-83

SETTLEMENT DATE

PRODUCER'S NAME: J.A. DAVENTPORT

PRODUCER'S ADDRESS: _____

QUANTITY	TYPE OF WOOL	GROSS WT.	TARE	NET	PRICE	TOTAL
3	FLEECE	491	12	479	40	191 60
1	LAMB	164	4	160	35	56 00
						247 60
	LESS O.S.C. DUES			639	.01	- 639
						241 91

I HEREBY CERTIFY THIS WOOL TO BE SHORN ON OR AFTER JAN. 1, 19__

PRODUCER'S SIGNATURE: _____

AGENT'S SIGNATURE: Scott A. Shaver

PRODUCER'S COPY

DUPLICATE COPY

CCC-184-1
(8-8-78)

USDA - ASCS

PAYMENT STATEMENT

66-24418

MO.	DAY	YR.	ST. & CO. CODE
04	09	82	41 011 9

PROGRAM	MARKET
WOOL	3766

PRODUCER NAME: J A DAVENPORT

SHORN PMT	UNSH	TOTAL PMT
0		0
196.65		214.71
.00		0.00
18.23		19.62
178.42		195.09

EXCESS PURCHASES: INCL. SHORN / UNSH

EARNED(WL RATE 42.90 LMB RATE 1.62CWT)

DEDUCT: UNSH LMB PURCH(LBS)

PROM FUND(WL .025/LB LAMB .125/CWT)

NET AMOUNT DUE

SET OFF OR ASSIGNMENT

BALANCE DUE PRODUCER

NET PROCD\$ \$458.40

WOOL SOLD 729LBS

LAMB PURCH (WOOL) 0

LAMB SOLD 1,115

LAMB PURCH (UNSH) 0

ASSIGNMENT(NAME OF ASSIGNEE)

PAYMENT MADE: JOINTLY__ ASSIGNEE ONLY__

Signed *Norman Dorgan*
 (APPROVED FOR PAYMENT)

NOTE: Detach this statement and keep with your farm records.

STATEMENT
Myrtle Point Oil Co.
 297 Reedsport Road
 Myrtle Point, OR, 97458

DAVENPORT, J.A.
 H.C. 84, Box 5
 Catching Creek Et., Box 5
 Myrtle Point, Or. 97458

1983

NUMBER	DATE	DESCRIPTION	CHARGES		PAYMENTS		CURRENT BALANCE
D62608	5/24	Reg. Gas	110	40			110 40
# 860	6/8	Payment			110	40	***
D61684	6/8	Mobil Super 10/40	24	54			24 54
D62217	6/24	Diesel	9	30			33 84
B48680	7/6	Reg. Gas	239	80			273 64
# 911	7/11	Payment			33	84	239 80
# 945	8/12	Payment			239	80	***
	1984						
002534	6/16	Reg. Gas	236	00			236 00
# 1186	7/9	Payment			236	00	***
003516	8/21	Reg. Gas	226	00			226 00

PAY THE LAST FIGURE IN THIS COLUMN ↑

THIS IS A COPY OF YOUR LEDGER CARD AS IT APPEARS ON OUR RECORDS
 WE WILL APPRECIATE YOUR COOPERATION IN PAYING YOUR ACCOUNT PROMPTLY

Use IRS label. Otherwise, please print or type.

Your firm name and initials: XG 540-44-E282
 Last name: S29 4C
 Preser: JOSEPH A DAVENPORT
 CATCHING CR RT BOX 5
 City, tr: MYRTLE POINT OR 97458
 Spouse's social security number: 356R
 Occupation: [blank]
 Spouse's occupation: [blank]

Presidential Election Campaign: Do you want \$1 to go to this fund? [] Yes [] No
 If joint return, does your spouse want \$1 to go to this fund? [] Yes [] No
 Note: Checking "Yes" will not change your tax or reduce your refund.

Filing Status: 1 Single, 2 Married filing joint return, 3 Married filing separate return, 4 Head of household, 5 Qualifying widow(er) with dependent child.

Exemptions: 6a XX Yourself 65 or over, b Spouse 65 or over, c First names of dependent children, d Other dependents.

Income: 7 Wages, salaries, tips, etc. 8 Interest income 9a Dividends 9b Exclusion 9c Subtract line 9b from line 9a... 10 Refunds of State and local income taxes... 11 Alimony received 12 Business income or (loss) 13 Capital gain or (loss) 14 40% of capital gain distributions... 15 Supplemental gains or (losses) 16 Fully taxable pensions, IRA distributions... 17a Other pensions and annuities... 17b Taxable amount... 18 Rents, royalties, partnerships, estates, trusts, etc. 19 Farm income or (loss) 20a Unemployment compensation... 20b Taxable amount... 21a Social security benefits... 21b Taxable amount... 22 Other income... 23 Add lines 7 through 22. This is your total income 3,692.07

Adjustments to Income: 24 Moving expense 25 Employee business expenses 26a IRA deduction 26b Enter here IRA payments... 27 Payments to a Keogh (H.R. 10) retirement plan 28 Penalty on early withdrawal of savings 29 Alimony paid 30 Deduction for a married couple when both work 31 Add lines 24 through 30. These are your total adjustments

Adjusted Gross Income: 32 Subtract line 31 from line 23. This is your adjusted gross income. 3,692.07

Department of the Treasury
Internal Revenue Service (4)
Name(s) as shown on return

▶ See separate instructions.
▶ Attach this form to your return.

RECEIVED

DEC 30 1992

1984

Joseph A. Davenport

Business or activity to which this form relates

Catching Creek Route, Box 5, Myrtle Point, Oregon 97459

WATER RESOURCES
SALEM, OREGON

Part I Depreciation

For transportation equipment (e.g. autos), amusement/recreation property, and computer/peripheral equipment placed in service after June 18, 1984, and used 50% or less in a trade or business, the section 179 deduction is not allowed and depreciation must be taken only on line 2(h).

Section A.—Election to expense recovery property (Section 179)

A. Class of property	B. Cost	C. Expense deduction

1 Total (not more than \$5,000). (Partnerships or S corporations—see the Schedule K and Schedule K-1 Instructions of Form 1065 or 1120S)

Section B.—Depreciation of recovery property

A. Class of property	B. Date placed in service	C. Cost or other basis	D. Recovery period	E. Method of figuring depreciation	F. Deduction
2 Accelerated Cost Recovery System (ACRS) (see instructions): For assets placed in service ONLY during taxable year beginning in 1984					
(a) 3-year property					
(b) 5-year property					
(c) 10-year property					
(d) 15-year public utility property					
(e) 15-year real property—low-income housing					
(f) 15-year real property other than low-income housing					
(g) 18-year real property					
(h) Other recovery property				S/L	
				S/L	

3 ACRS deduction for assets placed in service prior to 1984 (see instructions)

Section C.—Depreciation of nonrecovery property

4 Property subject to section 168(e)(2) election (see instructions)	
5 Class Life Asset Depreciation Range (CLADR) System Depreciation (see instructions)	
6 Other depreciation (see instructions)	

Section D.—Summary

7 Total (Add deductions on lines 1 through 6). Enter here and on the Depreciation line of your return (Partnerships and S corporations—DO NOT include any amounts entered on line 1.)

Part II Amortization

A. Description of property	B. Date acquired	C. Cost or other basis	D. Code section	E. Amortization period or percentage	F. Amortization for this year
Fencing	1975	653.00	585.00	10 yrs.	68.00
	1976	556.00	440.00	10 yrs.	55.00
Pickup--1982	1983	4855.00	970.00	5 yrs.	485.00
less 50% Personal		(2428.00)			
		2428.00			
Total. Enter here and on Other Deductions or Other Expenses line of your return					608.00

See Paperwork Reduction Act Notice on page 1 of the separate instructions.

Form 4562 (1984)

Name of proprietor(s)
Joseph A. Davenport

If you disposed of commodities received under the payments-in-kind (PIK) program, check the box(es) that apply: Employer ID number (NOT SSN)
 Feed for livestock, Sold and reported in income.

Part I Farm Income—Cash Method
Do not include sales of livestock held for draft, breeding, sport, or dairy purposes; report these sales on Form 4797.

Sales of Livestock and Other Items You Bought for Resale

a. Description	b. Amount	c. Cost or other basis
1 Livestock ▶		
2 Other items ▶		
3 Totals		
4 Profit or (loss), subtract line 3, column c, from line 3, column b ▶		

Part II Farm Deductions—Cash or Accrual Method
Do not include personal or living expenses (such as taxes, insurance, repairs, etc., on your home), which do not produce farm income. Reduce the amount of your farm deductions by any reimbursement before entering the deduction below.

Items	Amount
32 a Labor hired	
b XXXXXX A	(555.00
c Balance (subtract line 32b from line 32a)	
33 Repairs, maintenance	524.96
34 Interest	
35 Rent of farm, pasture	
36 Feed purchased	489.49
37 Seeds, plants purchased	
38 Fertilizers, lime, chemicals	
39 Machine hire	
40 Supplies purchased	
41 Breeding fees	
42 Veterinary fees, medicine	341.49
43 Gasoline, fuel, oil	462.00
44 Storage, warehousing	
45 Taxes	2,199.58
46 Insurance	654.00
47 Utilities	
48 Freight, trucking	
49 Conservation expenses	
50 Land clearing expenses (see instructions for limitations)	
51 Pension and profit-sharing plans	
52 Employee benefit programs other than line 51	
53 Depreciation and Section 179 deduction (from Form 4562)	608.00
54 Other (specify) ▶	
Custom Sheep Shearing	54.00
Pickup Repairs	84.10
55 Total deductions (add lines 32c through 54) ▶	5,972.53

Sales of Livestock and Produce You Raised and Other Farm Income

Kind	Amount
5 Cattle and calves Bull	4,341.10
6 Sheep	2,710.88
7 Swine	
8 Poultry	
9 Dairy products	
10 Eggs	
11 Wool	290.94
12 Cotton	
13 Tobacco	
14 Vegetables	
15 Soybeans	
16 Corn	
17 Other grains	
18 Hay and straw	
19 Fruits and nuts	
20 Machine work	
21 a Patronage dividends	
b Less: Nonincome items	
c Net patronage dividends	
22 Per-unit retains	
23 Nonpatronage distributions from exempt cooperatives	
24 Agricultural program payments: a Cash	
b Materials and services	
25 Commodity credit loans under election (or forfeited)	
26 Federal gasoline tax credit	
27 State gasoline tax refund	
28 Crop insurance proceeds	
29 Other (specify) ▶	
30 Add amounts in column for lines 5 through 29	7,342.92
31 Gross profits (add lines 4 and 30) ▶	

56 Net farm profit or (loss) (subtract line 55 from line 31). If a profit, enter on Form 1040, line 19, and on Schedule SE, Part I, line 1. If a loss, you MUST go on to line 57. (Fiduciaries and partnerships, see the instructions.) 56 1,370.39

57 If you have a loss, you MUST answer this question: "Do you have amounts for which you are not at risk in this farm (see Instructions)?" Yes No
If "Yes," you MUST attach Form 6198. If "No," enter the loss on Form 1040, line 19, and on Schedule SE, Part I, line 1.

Attach W-2 wage slide here

1984

14

Quality Feeds

FARM EXPENSES

Carnation

RECEIVED

DEC 30 1992

WATER RESOURCES DEPT
OREGON

Supplies Purchased (Cont.)

Supplies Purchased (Cont.)

Date	Invoice #	Description	Amount	Date	Description	Amount	
1/25	3347	Amount Forward	36 75		Amount Forward		
FxB			21 60			1 70	
4/4		Rat Bait	5 20	may		2 7 35	
6/1		R-Bait Text.	20 15				
July		grain	25 95	June		24 30	
		i'	51 90	July		111 64	
				aug		131 70	
Dec 31		Lamb 13 Lac	17 95			2 8 6 89	
Dec 31		m. masses 13 Lac	23 00				
			202 50				
		albers Carnation	1 70				
			11 00				
		Tele	10 97		Elect	134 20	
			10 97			91 10	
			11 97				
			10 97			84 65	
		2 mo	25 60	may		11 10	
				July			
				Sept		29 17	
TOTAL			202 50	TOTAL			286 89

9. Breeding Fees				Gasoline, Other Fuel and Oil (Cont.)			
Date	Description	Amount		Date	Description	Amount	
#26	<i>Simpers</i>	6	95	6/12	Home lite	6	80
1/3/84		32	09	4/12	Amount Forward	18	
Feb		38	45	aug 2		9	50
April		64	14			34	30
June		67	46				
July	women	48	25				
11/8	"	47	15				
					lenn tractor Balis		
					June	39	61
TOTAL		297	49				
10. Veterinary and Medicine for Livestock				12. Storage and Warehousing			
Date	Description	Amount		Date	Description	Amount	
				8/21	myrtle Point coal co gas	226	
Mar		44	60				
TOTAL						73	91
11. Gasoline, Other Fuel and Oil				12. Storage and Warehousing			
Date	Description	Amount		Date	Description	Amount	
					<i>PU</i>		
July	gas	236			lube change oil	18	21
				Feb 2			
		226		"	Keno auto SH of Tune up	65	99
8/21	gas	462	00			84	10
TOTAL		5297	49			84	10
TOTAL		462		TOTAL		572	91

1984

SUMMARIES AND COMPUTATION OF NET FARM PROFIT FOR THE YEAR

19

FARM INCOME

1. Sale of Livestock Raised			2. Sale of Produce Raised			3. Other Farm Income	
Kind	Quantity	Amount	Kind	Quantity	Amount	Item	Amount
Cattle		3937 57	Grain			Mdse. Rec'd for Produce	
Bull		513 33	Hay			Machine Work	
Horses			Cotton			Breeding Fees	
Mules			Tobacco			Work Off Farm	
Sheep		7716 44	Potatoes			Wood and Lumber	
Swine			Sugar Beets			Other Forest Products	
			Vegetables			Agricultural Program Payments	
Chickens			Fruits			Patronage Dividends, Rebates or Refunds	
Turkeys			Nuts				
Ducks			Dairy Products				
Goats			Eggs				
Bees			Meat Products				
Other (specify):			Poultry, Dressed				
			Wool and Mohair		290 94		
			Honey				
			Sirup and Sugar				
			Other (specify):				
		7051 98					
TOTAL			TOTAL		290 94	TOTAL	
		(Enter on Line 1 of summary below)			(Enter on line 2 of summary below)		(Enter on line 3 of summary below)

4. Sale of Livestock and Other Items Purchased

1. Description	2. Date Acquired	3. Gross Sales Price (Contract Price)	4. Cost or Other Basis	5. Depreciation Allowed (or Allowable) Since Acquisition or March 1, 1913	6. Profit (Column 3 plus Column 5 minus Column 4)
TOTAL (enter on line 4 of summary below)					

SUMMARY OF INCOME AND DEDUCTIONS COMPUTED ON A CASH RECEIPTS AND DISBURSEMENTS BASIS

1. Sale of Livestock Raised		6. Expenses (from page 21)	
2. Sale of Produce Raised		7. Depreciation (from page 22)	
3. Other Farm Income		8. Net Operating Loss Deduction	
4. Profit on sale of livestock and other items purchased			
5. Gross Profits		9. Total Deductions	
10. NET FARM PROFIT (line 5 minus line 9)			

1984

FARM EXPENSES

Items	Amount	Items (Specify)	Amount
1. Labor Hired	825	Amount Forward	
2. Cost of Repairs and Maintenance <i>Supplies</i>			
3. Interest	524 96		
4. Feed Purchased	489 39		
5. Seed, Plants and Trees Purchased			
6. Fertilizers and Lime			
7. Machine Hire			
8. Supplies Purchased			
9. Breeding Fees			
10. Veterinary, Medicine for Livestock	341 49		
11. Gasoline, Other Fuel and Oil for Farm Business	462		
12. Storage, Warehousing			
13. Taxes	2199 54		
14. Insurance	654		
15. Utilities, Water Rent, Electricity and Telephone	654		
16. Rent of Farm, Part of Farm or Pasturage			
17. Freight, Yardage, Express and Trucking			
18. Automobile Upkeep (Farm Share) <i>P.u. lubes</i>	84 10		
19. Amortization of Grain Storage Facilities			
20. Soil and Water Conservation Expenses			
21. Other Farm Expenses <i>costum 4/4/5</i>	54		
TOTAL	5634 53	TOTAL (enter on line 6 of summary on page 19 (cash basis) or line 7, page 21 (accrual basis))	

SUMMARY OF INCOME AND DEDUCTIONS COMPUTED ON AN ACCRUAL BASIS

1. Inventory of Livestock, Crops, and Products at End of Year		7. Expense (from page 21)	
2. Sales of Livestock, Crops and Products During Year		8. Depreciation (from page 22)	
2a. Other Miscellaneous Receipts (Specify):		9. Net Operating Loss Deduction (attach statement)	
_____		_____	
_____		_____	
3. Total		_____	
4. Inventory of Livestock, Crops and Products at Beginning of Year		_____	
5. Cost of Livestock and Products Purchased During Year		_____	
6. Gross Profits (line 3 minus sum of lines 4 and 5)		10. Total Deductions	
11. NET FARM PROFIT (line 6 minus 10)			

FARMER'S QUALITY FEEDS

Darigold Feed

214 4th Street (503) 572-2105

MYRTLE POINT, OREGON 97458

FARMER'S QUALITY FEEDS

Darigold Feed

214 4th Street (503) 572-2105

MYRTLE POINT, OREGON 97458

CUSTOMER'S ORDER NO. _____ PHONE _____ DATE 12/31/84

NAME _____ ADDRESS _____

SOLD BY	CASH	C.O.D.	CHARGE	ON ACCT.	MDSE. RET'D.	PAID OUT		
QTY.	DESCRIPTION					PRICE	AMOUNT	
2	<input checked="" type="checkbox"/>					11.50	# 23 00	
	supplement 20950							
	payed ch # 1323							
						TAX		
						TOTAL		

CUSTOMER'S ORDER NO. _____ PHONE _____ DATE 12/8/84

NAME _____ ADDRESS _____

SOLD BY	CASH	C.O.D.	CHARGE	ON ACCT.	MDSE. RET'D.	PAID OUT		
QTY.	DESCRIPTION					PRICE	AMOUNT	
1	<input checked="" type="checkbox"/>						17 95	
	Lamb Lac							
							17 95	
						TAX		
						TOTAL		

5623 All claims and returned goods must be accompanied by this bill. *Thank You*

BOB'S MOTOR SHOP, INC.
 P.O. Box 858
 1135 South Broadway
 SEASIDE, OREGON 97138
 (503) 267-0321

Customer's Order No. _____ Date 11-19 1984

Name J.H. Landon

Address _____

SOLD BY	CASH	C.O.D.	CHARGE	ON ACCT.	MOSE. RETD.	PAID OUT
---------	------	--------	--------	----------	-------------	----------

QUAN.	DESCRIPTION	PRICE	AMOUNT
	<u>Repair 1977 Jeep</u>		
	<u>Trunk</u>		
<u>2</u>	<u>620311 Bearings</u>	<u>4.50</u>	<u>9.00</u>
<u>1</u>	<u>PS100 U.S. Seal</u>	<u>7.72</u>	<u>7.72</u>
<u>1</u>	<u>405KAT</u>		<u>1.50</u>
	<u>Lab. 11-19-84 Bob</u>		<u>29.00</u>
	<u>Paid 11-19-84</u>		
	<u>OK# 1214</u>		

All claims and returned goods MUST be accompanied by this bill.

4956 Received By

TAX
 TOTAL 47.90

APPLICATION FOR PAYMENT (National Wool Act)

NOTE →

The National Wool Act of 1954, Parts 1472 and 1468, as amended by P.L. 85-113, authorizes collection of the following data. The data will be used to determine eligibility for price support and amount of program payments, if any. Furnishing this information is voluntary; however, without it loss of program payments would result. The data may be furnished to any agency responsible for enforcing the provisions of the Act.

DATE (MO., DAY, YR.)			MKT. YEAR		ST. & CO. CODE & C.D.			PROG.	DOC.
11 15 84			84		41 011 9			1	
APPL. NO.		CORR.	IF CORR., GIVE PREV. APPL. NO.			FIRST 4 LETTERS LAST NAME		KCMO CHECK	
115926A						DAVE		1	
1	2	3	4	5	6	7	8		
COOP.	SALE MO.	LBS. SOLD	NET PROCEEDS	SHORN (MO., YR.)	NO. HEAD SHORN	TAGS	PURCHASED (UNSHORN LAMBS)		
0	9	343	257.25	08 84	50		NO. HEAD		
0	10	58	37.70	08 84	9		LIVEWEIGHT		
9. LAST SALE NO.		SALES			PURCHASES				
		10. NO. HEAD	11. LIVEWEIGHT	12. NO. HEAD	13. LIVEWEIGHT				
08		25	4465	0	JAD				

(Use separate application for each) → Wool or Mohair

Unshorn Lambs

ACCOUNTING COPY

SECTION A - CERTIFICATION BY APPLICANT(S)

Each of the undersigned certifies that: (1) If any of the shorn wool listed in columns 1 through 7 is the first wool removed from lambs purchased unshorn, all of such lambs are reported in item 8 or such purchases are reported on a "first in, first out" basis in accordance with Section C on the reverse hereof; (2) All the statements in Section C are true with respect to the shorn wool listed in columns 1 through 7 and constitute a part of this application; (3) The lambs recorded in items 9 through 11 which were purchased unshorn are reported in items 12 and 13 or such purchases are reported on a "first in, first out" basis in accordance with Section D on the reverse hereof; (4) All the statements in Section D are true with respect to the unshorn lambs recorded in items 9 through 11 and constitute a part of this application; and (5) All the statements in Section E are true with respect to the mohair listed in columns 1 through 7 and constitute a part of this application.

Applicant Sign Here	J A Davenport	DATE	Nov 15 1984
Applicant Sign Here		DATE	

SECTION B - APPROVAL BY COUNTY ASCS OFFICE

This application is approved in accordance with the representations and data shown herein for such an amount as may be due the applicant(s) upon determination and announcement by the United States Department of Agriculture of the rates of payment for shorn wool, unshorn lambs, and mohair pursuant to the National Wool Act of 1954, as amended. The person(s) named as seller(s) in the supporting sales document(s) is (are) the same person(s) as the applicant(s) except in the case of some applications filed by successors and representatives.

FOR THE COUNTY COMMITTEE	DATE
--------------------------	------

By

APPLICANT NAME AND ADDRESS
J A DAVENPORT
HC84 CATCHING CR BX 5
MYRTLE POINT OR 97458

PRODUCER'S COPY

325-330 - 1212 Cattle

DATE 10-20-84

ACCOUNT OF J.A. Dauvenport, California Cus Bx 5

NAME P/17 ADDRESS Middle Point

WITH

SCHRICKER'S LIVESTOCK AUCTION, INC.

PHONE: 673-0161

WILBUR, OREGON 97494

31 Slrn. Lmb p.o. BOX 665

SALE EACH SATURDAY

MANAGEMENT NOT RESPONSIBLE FOR ACCIDENTS

NO.	DESCRIPTION	BUYER	NUMBER HEAD	WEIGHT	PRICE	TOTAL
P/17	Shorthorn	Jay Marsh	1	140	100.00	84.00
-	Wshfatlm	-	1	130	59.75	77.108
-	Wshfatlm	CT44-5	1	110	59.00	64.90
-	Wshlm	Co-40	1	90	103.00	56.70
333	(4)					
331						
330						
327	BK WFN	Blws-1	4	1870	48.50	910.75
325	BK WFN St	Co-5	1	645	55.00	354.75
334	BK St	Tom-4	1	525	101.00	320.25
331	BK WFN St	Druid	1	410	101.25	357.00
329	WFN	cmhf	1	4100	49.50	227.70
336	WFN St	mk-5	1	420	63.75	267.75
332	WFN	Blws-1	1	505	49.00	247.45
335	WFN	Blws-1	1	325	45.00	146.25
328	BK WFN	Tom-22	1	495	47.25	233.87

UNSHORN LAMBS AGENT TOTAL 3245.27
 330 Lbs. FOR SUBSIDY
 12 cattle
 42h

REMARKS	AMOUNT
COMMISSION	139.81
BRAND INSPECTION	13.80
VET INSPECTION	140
YARDAGE	140
FEED	
INS.	130
FREIGHT AND TRUCKAGE	85.00
NET PROCEEDS	3002.56
PURCHASES DEDUCTED	3002.56

3
330
PER Jaylen

RECEIVED

DEC 30 1992

WATER RESOURCES DEPT.
SALEM, OREGON

SALES SHEET

823-824

DATE 7-28-84

ACCOUNT OF Robert Davenport 4084 Box 125
NAME ADDRESS

WITH

M. Point

SCHRICKER'S LIVESTOCK AUCTION, INC.

PHONE: 673-0161

P.O. BOX 665

WILBUR, OREGON 97494

SALE EACH SATURDAY

MANAGEMENT NOT RESPONSIBLE FOR ACCIDENTS

NO.	DESCRIPTION	BUYER	NUMBER HEAD	WEIGHT	PRICE	TOTAL
826	blk w=ste	John S	1	645	5700	36765
825	blk w=ste	Jack-7	1	635	5725	36354
824	blk w=H	Gates	1	546	4525	24435
823	blk w=H	C. H. B.	1	505	4510	22725
TOTAL						120279

REMARKS	AMOUNT
COMMISSION	5811
BRAND INSPECTION	460
VET INSPECTION	40
YARDAGE	40
FEED	
INS.	48
<u>ADDITIONAL</u> FREIGHT AND TRUCKAGE	370
NET PROCEEDS	110380
PURCHASES DEDUCTED	

SALES SHEET

DATE 3-17-84

ACCOUNT OF Albert Davenport Buys Caring Creek
NAME ADDRESS
480-1 Hd. Myrtle Point

SCHRICKER'S LIVESTOCK AUCTION, INC.

PHONE: 673-0161

P.O. BOX 665

WILBUR, OREGON 97494

SALE EACH SATURDAY

MANAGEMENT NOT RESPONSIBLE FOR ACCIDENTS

NO.	DESCRIPTION	BUYER	NUMBER HEAD	WEIGHT	PRICE	TOTAL
480	WFB	Gates	1	1200	46.50	558.00
TOTAL						558.00

REMARKS:	AMOUNT
COMMISSION	27.90
BRAND INSPECTION	1.15
VET INSPECTION	10
YARDAGE	10
FEED	
 <u>slow</u>	22
<u>UWH</u> FREIGHT AND TRUCKAGE	35.00
NET PROCEEDS	 503.53
PURCHASES DEDUCTED	

826 baby

SALES SHEET

DATE 3-21-84

ACCOUNT OF J. A. Davenport
Name Address Catching Creek Rt
with Bx 5 Myrtle ont

Coos-Curry Livestock Auction, Inc.

Roger Culver and V. H. Schricker, Jr., Managers

PHONE 347-3306

BANDON, OREGON

Sale Each Wednesday

Not Responsible for Accidents

No.	Description	Buyer	Number Head	Weight	Price	TOTAL
	220 baby w/dw (dwp)	Rollin?	1			23 00
			TOTAL	1 baby		23 00
Remarks:					AMOUNT	2 51
Commission					1 15	
Brand Inspection					1 15	
Vet Inspection					10	
Yardage					11	
Feed						
Freight and Truckage						
NET PROCEEDS						20 49
PURCHASES DEDUCTED						

HARRY W. JACKSON WOOL CO.

2030 N. COLUMBIA BLVD.
PORTLAND, OREGON 97217

10-29-84
SETTLEMENT DATE

PRODUCER'S NAME: J.A. Davenport

PRODUCER'S ADDRESS: _____

GROSS WT.	TARE	NET	PRICE	TOTAL	
120	2	58	65	37	70
		58	01	-	58
				37	12

I HEREBY CERTIFY THIS WOOL TO BE SHORN ON OR AFTER JAN. 1, 19__

PRODUCER'S SIGNATURE: _____

AGENT'S SIGNATURE: Scott Shapiro

PRODUCER'S COPY

DUPLICATE COPY

HARRY W. JACKSON WOOL CO.

2030 N. COLUMBIA BLVD.
PORTLAND, OREGON 97217

9-14-84
SETTLEMENT DATE

PRODUCER'S NAME: J.A. Davenport

PRODUCER'S ADDRESS: _____

GROSS WT.	TARE	NET	PRICE	TOTAL	
351	8	343	115	257	25

I HEREBY CERTIFY THIS WOOL TO BE SHORN ON OR AFTER JAN. 1, 19__

PRODUCER'S SIGNATURE: _____

AGENT'S SIGNATURE: Scott Shapiro

PRODUCER'S COPY

DUPLICATE COPY

572-5010

PRESCRIPTIONS

SEMPERT REXALL DRUG STORE, INC.

434 SPRUCE ST.

P.O. BOX 605

MYRTLE POINT, OR 97458

NAME J. A. Laverant
 ADDRESS H.C. 54 Box 5 DATE Catching Cr. 18
 CITY Myrtle Point, Or STATE 97458

1				
2				
3				
4				
5				
6				
7	11-05-84	57221 R/A	31.76	
8		N-BAL		31.76
9		PB+		0.00
10	08	VET	17.89	
11	08	VET	9.72	
12	08	VET	9.72	
13	11-08-84	87847 N-BAL		70.21
14		PB+		70.21
15	08	VET	9.72	
16	11-08-84	87848 N-BAL		47.15
17		PB+		47.15
18	10	SUND.	4.08	
19	11-21-84	89446 N-BAL		51.23
20				
21				
22				
23				
24				
25				
26				
27				
28				
29				
30				
31				
32				
33				
34				
35				
36				
37				
38				
39				
40				

LAST BALANCE IS
 AMOUNT DUE UNLESS
 OTHERWISE INDICATED ▶

STATEMENT

ALBERT 572-5580

MYRTLE VETERINARY HOSPITAL

1980 ROSEBURG ROAD - PHONE 572-2636 OR 396-4801
MYRTLE POINT, OREGON 97458

Mr. J.A. Davenport
Catching Ck. Rt.
Myrtle Point, Oregon 97458

FOR PROFESSIONAL SERVICES:

DATE	DESCRIPTION	CHARGES	PAYMENTS	BALANCE
7-26-82	Balance forward			25.50
9-25-82	#0166	31 10		56 60
9-27-82	Rec ^{alc}		25 50	31 10
11-12-82	Rec ^{alc}		31 10	-
3-26-83	#10189	35 75		35 75
4-4-83	#9943	7 50		43 25
5-4-83	Rec ^{alc}		43 25	-
1-30-84	#8715	44 50		44 50
2-8-84	Rec ^{alc}		44 50	-
2-8-86	#3381	9 50		9 50
2-27-86	Rec ^{alc}		9 50	0
7-5-88	#6217	18 10		18 10
7-8-88	#6271	7 05		25 15
7/30	Pink eye spray			8 7
		33		33 7

TERMS 30 days.

Charged On Overdue Accounts.

PLEASE PAY LAST AMT. IN THIS COLUMN

DATE 7-18-8

ACCOUNT OF J. A. Davenport, HC 84, Box 092, 171/18
NAME ADDRESS

WITH
SCHRICKER'S LIVESTOCK AUCTION, INC.

PHONE: 673-0161

P.O. BOX 665

WILBUR, OREGON 97494

RECEIVED

DEC 30 1992

WATER RESOURCES DEPT
 SALEM, OREGON

SALE EACH SATURDAY

MANAGEMENT NOT RESPONSIBLE FOR ACCIDENTS

NO.	DESCRIPTION	BUYER	NUMBER HEAD	WEIGHT	PRICE	TOTAL
585	BROCKST	DCUD	1	590	165.55	384.98
586	BIRKDFSH	K-DCUD	1	745	167.75	504.74
587	BIRKDFH	DCUD	2	1205	167.25	810.30
			TOTAL	4		1700.08

REMARKS:	AMOUNT
COMMISSION	78.00
BRAND INSPECTION	68.00
VET INSPECTION	40.00
YARDAGE	40.00
FEED	
INS.	85.00
ADH FREIGHT AND TRUCKAGE	50.00
NET PROCEEDS	1463.63
PURCHASES DEDUCTED	

✓

C. T. & H. COMPANY

LEE & BOB BABCOCK

LIVESTOCK-PURCHASE

P.O. BOX 473

BROWNSVILLE, OREGON 97327

BUSINESS PHONE (503) 466-5161

HOME PHONE
LEE (503) 367-8608

CRAWFORDSVILLE, OREGON

HOM

BOB (503)

BROWNSVILLE,

BOUGHT FROM

J. A. Davenport

ADDRESS

Patchburg Creek Pt Box 45

DATE *6-19* 19

PHED

Box 45, Pt Box 45, O 97458

SALE NO.	NO. HEAD	KIND	WEIGHT	PRICE	AMOUNT
1586	21	Washers	1825	88 ⁵⁰	1615
1585	6	Washers	620	87 ⁵⁰	542
TOTAL					2157

DOCK

LESS DOWN PAYMENT

SCALE FEE

FEED

FREIGHT

RECEIVED BY *[Signature]* CHECK NO. *2748* TOTAL *2145⁵⁰*

HARRY W. JACKSON WOOL CO.

2030 N. COLUMBIA BLVD.
PORTLAND, OREGON 97217

7-21-87

SETTLEMENT DATE

PRODUCER'S NAME:

J. A. Davenport

PRODUCER'S ADDRESS:

QUAN	TYPE OF WOOL	GROSS WT.	TARE	NET	PRICE	TOTAL
1	Wool	260	4	256	60	15360
1	Shorn	25	1	24	574	1368
				280		16728
	Loss on wool					420
						16308

I HEREBY CERTIFY THIS WOOL TO BE SHORN ON OR AFTER JAN. 1, 19__

PRODUCER'S SIGNATURE:

AGENT'S SIGNATURE:

Scott Shapiro

PRODUCER'S COPY

DUPLICATE COPY

INVENTORY C

C. T. & H. COMPANY
 LEE & BOB BARCOCK
LIVESTOCK PURCHASE
 -4103

P.O. BOX 473
 BROWNSVILLE, OREGON 97327
 HOME PHONE (503) 367-8608
 BUSINESS PHONE (503) 466-5161
 HOME PHONE (503) 466-5212
 CRAWFORDSVILLE, OREGON
 BROWNSVILLE, OREGON

BOUGHT FROM *Alfred & Norma Grant*

ADDRESS *Redding Care Ltr Bldg* DATE *8-25-17*

WEIGHED *Wheeler Point, OR 97158*

SALE NO.	NO HEAD	KIND	WEIGHT	PRICE	AMOUNT
1861	7	Wool, Lbs	425	84-	357.00
TOTAL	7		425		357.00

DOCK

LESS DOWN PAYMENT

SCALE FEE *paid: 50 cent*

FEED

FREIGHT

RECEIVED BY *Charmae Hampton*

CHECK NO. *3374*

TOTAL *35.47*

CCC-184-1
 (12-2-82)

USDA - ASCS
PAYMENT STATEMENT

76104975

MO.	DAY	YR.	ST. & CO. CODE	PROGRAM
04	08	87	41 011 9	86W00L 014832
PRODUCER NAME: J A DAVENPORT				
EXCESS PURCHASES: INCL. SHORN / UNSH				
EARNED (WL RATE 166.50 LMB RATE 4.45/CWT)				
DEDUCT: UNSH LMB PURCH (LBS)				
PROM FUND (WL .050/LB LAMB .250/CWT)				
NET AMOUNT DUE				
NET PROCD\$				\$176.45
WOOL SOLD				297LBS
LAMB PURCH (WOOL)				0
LAMB SOLD				4,730
LAMB PURCH (UNSH)				0
SHORN PMT				293.79
UNSH PMT				210.49
TOTAL PMT				504.28
DEDUCT: UNSH LMB PURCH (LBS)				0.00
PROM FUND (WL .050/LB LAMB .250/CWT)				14.35
NET AMOUNT DUE				278.94
SET OFF OR ASSIGNMENT				198.66
BALANCE DUE PRODUCER				477.60
ASSIGNMENT (NAME OF ASSIGNEE) _____				
PAYMENT MADE: JOINTLY__ ASSIGNEE ONLY _____				
Signed <i>Charmae Hampton</i>				
(APPROVED FOR PAYMENT)				

NOTE: Detach this statement and keep with your farm records.

C. T. & H. COMPANY

4144

LEE & BOB BABCOCK

LIVESTOCK-PURCHASE

P.O. BOX 473 BROWNSVILLE, OREGON 97327

BUSINESS PHONE (503) 466-5161

HOME PHONE

BOB (503) 466-5212

BROWNSVILLE, OREGON

HOME PHONE

LEE (503) 367-8608

CRAWFORDSVILLE, OREGON

BOUGHT FROM Albert Davenport

A. SS HC 84 Box 5 DATE 9-3 1987

WEIGHED Meytle Point, Or 97458

SALE NO.	NO. HEAD	KIND	WEIGHT	PRICE	AMOUNT
	3	8/22 mutton	400	15-	60 00
TOTAL	3				60 00

DOCK

LESS DOWN PAYMENT

SCALE FEE

FEED

FREIGHT

M. Davenport
 CHECK NO. 3325 TOTAL 60 00

C. T. & H. COMPANY

4103

LEE & BOB BABCOCK

LIVESTOCK-PURCHASE

P.O. BOX 473

BROWNSVILLE, OREGON 97327

HOME PHONE

BUSINESS PHONE (503) 466-5161

HOME PHONE

LEE (503) 367-8608

BOB (503) 466-5212

CRAWFORDSVILLE, OREGON

BROWNSVILLE, OREGON

BOUGHT FROM Albert Davenport

ADDRESS Catching Creek Rt Box 5 DATE 8-25 1987

WEIGHED Meytle Point, Or 97458

SALE NO.	NO. HEAD	KIND	WEIGHT	PRICE	AMOUNT
(88)	4	washburn ewes	425	84-	357 00
TOTAL	4		425		357 00

DOCK

LESS DOWN PAYMENT

SCALE FEE pool: .50 cwt <2 13>

FEED

FREIGHT

Babcock RECEIVED BY
 CHECK NO. 3276 TOTAL 357 87

CUSTOMER'S COPY

LET

DATE 10-24-87

ACCOUNT OF J.A. Davenport HC 84 OC 92 m Point
NAME ADDRESS

689-698

WITH
SCHRICKER'S LIVESTOCK AUCTION, INC.

PHONE: 673-0161

P.O. BOX 669

WILBUR, OREGON 97494

SALE EACH SATURDAY

MANAGEMENT NOT RESPONSIBLE FOR ACCIDENTS

NO.	DESCRIPTION	BUYER	NUMBER HEAD	WEIGHT	PRICE	TOTAL
6910						
694	WFST	Madson	3	770	8500	65450
693						
689						
695						
692						
697	Mixst	Tom-100	5	2935	7570	221433
6910	BIKWFH					
6911	WFH	Trunk 22	2	980	6575	64435
698	BIKC	Buss-1	1	985	3050	30043
			/	10		
TOTAL						381351

REMARKS.	AMOUNT
	COMMISSION 16254
	BRAND INSPECTION 1700
2 hrs to UCC 691696	VET INSPECTION 600 200
	YARDAGE 100
	FEED
	INS. 191
ADH	FREIGHT AND TRUCKAGE 7500
	NET PROCEEDS 354906
	PURCHASES DEDUCTED

RECEIVED

DEC 30 1992

WATER RESOURCES DEPT.
SALEM, OREGON

THE FEED STORE

Diamond G Saddles & Tack
214 4th Street (503) 572-2105
MYRTLE POINT, OREGON 97458

CUSTOMER'S ORDER NO.	PHONE	DATE
		12-16-88
NAME		
ADDRESS		

QTY.	DESCRIPTION	PRICE	AMOUNT
6	Spec 36	3.75	22.50
1	Sup R Block		10.75
			33.25
pd ck # 2435			
		TAX	
RECEIVED BY			

THE FEED STORE

Diamond G Saddles & Tack
214 4th Street (503) 572-2105
MYRTLE POINT, OREGON 97458

CUSTOMER'S ORDER NO.	PHONE	DATE
		12-17-88
NAME		
ADDRESS		

SOLD BY	CASH	C.O.D.	CHARGE	ON ACCT.	MDSE. RET'D.	PAID OUT	PRICE	AMOUNT	
	GO								
2							4.25	8.50	
2							4.25	8.50	
1								10.75	
1							3.75	22.50	
6								8.75	
1								59.00	
pd ck # 2431									
								TAX	
								TOTAL	
RECEIVED BY									

572-5010

PRESCRIPTIONS

SEMPERT REXALL DRUG STORE, INC.

735 ~~XIX~~ SPRUCE ST.

P.O. BOX 605

MYRTLE POINT, OR 97458

NAME J. A. Davenport
 ADDRESS Hc 84 Box 0c92 DATE _____
 CITY myrtle Point OR STATE 97458

1				
2	10-17-88	PE+ 65436 R/A	7.64	
3		N-BAL		0.00
4				
5				
6				
7		PE+		0.00
8		08 UET	0.45	
9		08 UET	0.45	
10	11-23-88	62782 N-BAL		7.00
11				
12				
13				
14				
15				
16				
17				
18				
19				
20				
21				
22				
23				
24				
25				
26				
27				
28				
29				
30				
31				
32				
33				
34				
35				
36				
37				
38				
39				
40				

LAST BALANCE IS
 AMOUNT DUE UNLESS
 OTHERWISE INDICATED ►

LINDEN EQUIP.
 Box 6
 NORWAY, OR 97460
 Phone 572-5387

CUSTOMER'S ORDER NO.		PHONE		DATE <i>3/17/88</i>		
NAME <i>J A Davenport</i>						
ADDRESS						
SOLD BY	CASH	C.O.D.	CHARGE	ON ACCT.	MDSE. RET'D.	PAID OUT
QTY.	DESCRIPTION				PRICE	AMOUNT
<i>1</i>						<i>16.08</i>
<i>1</i>						<i>14.12</i>
<i>1</i>						<i>16.68</i>
<i>1</i>						<i>14.12</i>
<i>2</i>					<i>46.00</i>	<i>92.00</i>
<i>8</i>					<i>1.50</i>	<i>12.00</i>
<i>1</i>						<i>6.50</i>
						<i>16.92</i>
						<i>170.90</i>
RECEIVED BY						TAX
TOTAL						

LINDEN EQUIP.
 Box 6
 NORWAY, OR 97460
 Phone 572-5387

CUSTOMER'S ORDER NO.		PHONE		DATE <i>6/29/88</i>		
NAME <i>J A Davenport</i>						
ADDRESS						
SOLD BY	CASH	C.O.D.	CHARGE	ON ACCT.	MDSE. RET'D.	PAID OUT
QTY.	DESCRIPTION				PRICE	AMOUNT
<i>3</i>						<i>30.90</i>
						<i>Labor 1 hr</i>
						<i>25.00</i>
						<i>25.90</i>
<i>3</i>					<i>50</i>	<i>150</i>
						<i>27.40</i>
RECEIVED BY						TAX
TOTAL						

RECEIVED
 DEC 30 1992
 WATER RESOURCES DEPT.
 SALEM, OREGON

THE FEED STORE
 Diamond G Saddles & Tack
 214 4th Street (503) 572-2105
 MYRTLE POINT, OREGON 97458

CUSTOMER'S ORDER NO.		PHONE		DATE		
				5-27-88		
NAME						
ADDRESS						
SOLD BY	CASH	C.O.D.	CHARGE	ON ACCT.	MDSE. RETD.	PAID OUT
	M/G					
QTY.	DESCRIPTION				PRICE	AMOUNT
1	W/COR3					6 95
2#	CORN SEED				450	9 00
1#	BEAN SEED					1 95
CF #2020						
					TAX	
RECEIVED BY					TOTAL	17 90

16445

All claims and returned goods
 MUST be accompanied by this bill.

PRODUCT 610-3 (NEBS) Inc., Groton, Mass 01471.

Thank You

THE FEED STORE

Farmer's Quality Darigold Feed
 214 4th Street (503) 572-2105
 MYRTLE POINT OREGON 97458

CUSTOMER'S ORDER NO.		PHONE	DATE 1-5-77			
NAME						
ADDRESS						
SOLD BY	CASH	C.O.D.	CHARGE	ON ACCT.	MOSE. RET'D.	PAID OUT
	8					
QTY.	DESCRIPTION			PRICE	AMOUNT	
10	Sple 36			3.95	39.50	
1	COB				6.50	
					46.00	
pd ck # 1995						
RECEIVED BY					TAX	
					TOTAL	

11832

All claims and returned goods
 MUST be accompanied by this bill.

PRODUCT 610-3 **NEBS** Inc., Groton, Mass 01471

Thank You

LINDEN EQUIPMENT

Box 69
NORWAY, OREGON 97460
(503) 572-5387

CUSTOMER'S ORDER NO.		PHONE		DATE <i>8/25/88</i>			
NAME <i>J. A. Davenport</i>							
ADDRESS <i>J. A. Davenport</i>							
SOLD BY	CASH	C.O.D.	CHARGE	ON ACCT.	MOSE. RETD.	PAID OUT	
QTY.	DESCRIPTION				PRICE	AMOUNT	
<i>2</i>	<i>W103018 A Weight</i>				<i>32.27</i>	<i>64.54</i>	
<i>1</i>	<i>KS 250 Housing</i>					<i>102.39</i>	
						<i>166.93</i>	
<p style="font-size: small;">1½% per month (18% per year) on past-due accounts over 30 days.</p>						TAX	
RECEIVED BY						TOTAL	

8674

All claims and returned goods
MUST be accompanied by this bill.

PRODUCT 610

Thank You

THE FEED STORE
Diamond G Saddles & Tack
 214 4th Street (503) 572-2105
 MYRTLE POINT, OREGON 97458

CUSTOMER'S ORDER NO.		PHONE		DATE		
				10-3-82		
NAME						
ADDRESS						
SOLD BY	CASH	C.O.D.	CHARGE	ON ACCT.	MDSE. RET'D.	PAID OUT
	<i>(Signature)</i>					
QTY.	DESCRIPTION				PRICE	AMOUNT
1	Wool sack					4.00
13	Wool string				.05	.65
						4.65
					TAX	
RECEIVED BY					TOTAL	

19558

All claims and returned goods
 MUST be accompanied by this bill.

PRODUCT 610-3, 4 (NEBS) Inc., Groton, Mass. 01471

Thank You

**MYRTLE VETERINARY
HOSPITAL**

1980 ROSEBURG ROAD, MYRTLE POINT, OREGON 97458
PHONE 572-2636 - 396-4801

OWNER Albert Dauempart

ADDRESS _____

PATIENT _____ DATE 5/26/88

DIAGNOSIS _____

DESCRIPTION		AMOUNT
FOR PROFESSIONAL SERVICE:		
DRUGS USED		
1	<i>paid a</i>	
2		
3		
4		
DRUGS DISPENSED		
1	2 1/2cc Vit. ADE/Selenium	2 50
2	2 1/2cc C+D w/ Tetanus	1 25
3		
4		
		<u>3 75</u>
MILEAGE		
L	5681	TOTAL DUE ▶

MYRTLE POINT VETERINARY, MYRTLE POINT, OR 97458-0001

ALL ACCOUNTS DUE & PAYABLE BY 10TH OF MONTH FOLLOWING DATE OF PURCHASE. PAST DUE ON THE 25TH. FINANCE CHARGE OF 1 1/2% PER MONTH (ANNUAL RATE: 18%) CHARGED ON PAST DUE ACCOUNTS. MINIMUM FINANCE CHARGE: 50¢ PER MONTH.

DATE 10-8-88

ACCOUNT OF J Albert Waverport NAME H.C. 84 Box 0092 ADDRESS

WITH M. Y. Miller
SCHRICKER'S LIVESTOCK AUCTION, INC.

¹⁸²
~~176-177~~ P.O. BOX 665 WILBUR, OREGON 97494
 PHONE: 673-0161
 SALE EACH SATURDAY MANAGEMENT NOT RESPONSIBLE FOR ACCIDENTS

NO.	DESCRIPTION	BUYER	NUMBER HEAD	WEIGHT	PRICE	TOTAL
181	WF ots	Jim 5	1	700	68 00	476 00
180	BIKWFots	Jim 5	1	615	72 00	442 80
179	BIKWFots	Jim 10	1	550	78 50	431 75
178	WFots	Jim 5	1	600	68 00	408 00
176	WFH ^{uacc.}	Hill	1	490	72 50	355 25
182	BIKWFH ^{uacc.}	Black	1	500	80 00	400 00
177	WFH ^{uacc.}	Jupp	1	520	72 50	377 00
			TOTAL	7		2890 80

REMARKS:	AMOUNT
	COMMISSION 125 63
	BRAND INSPECTION 11 90
Vet 176-177-182	VET INSPECTION 8 00
	70
	YARDAGE 70
	FEED 244
ADH	INS. 2500
	FREIGHT AND TRUCKAGE →
	NET PROCEEDS 2715 43
	PURCHASES DEDUCTED

SALES SHEET

DATE 11.19.88

ACCOUNT OF J. A. Ravenport
NAME ADDRESS

WITH
SCHRICKER'S LIVESTOCK AUCTION, INC.

PHONE: 673-0161

P.O. BOX 669

WILBUR, OREGON 97494

SALE EACH SATURDAY

MANAGEMENT NOT RESPONSIBLE FOR ACCIDENTS

NO.	DESCRIPTION	BUYER	NUMBER HEAD	WEIGHT	PRICE	TOTAL
500	BIK WF sts	Howe	1	415	65.00	269.75
TOTAL			1			269.75

REMARKS:	AMOUNT
COMMISSION	13.49
BRAND INSPECTION	1.70
VET INSPECTION	1.00
YARDAGE	1.00
FEED	
INS.	1.30
FREIGHT AND TRUCKAGE	
NET PROCEEDS	254.23
PURCHASES DEDUCTED	

SALES SHEET

777 + 100 

DATE 7-9-88

ACCOUNT OF

Ja Newport

NAME

ADDRESS

WITH

SCHRICKER'S LIVESTOCK AUCTION, INC.

PHONE: 673-0161

P.O. BOX 669

WILBUR, OREGON 97494

SALE EACH SATURDAY

MANAGEMENT NOT RESPONSIBLE FOR ACCIDENTS

NO.	DESCRIPTION	BUYER	NUMBER HEAD	WEIGHT	PRICE	TOTAL
777	WF DTS	Bob	1	620	75 25	466 55
782	BIK WFH	Sorgenson	1	575	75 00	431 25
TOTAL						897 80

REMARKS:	AMOUNT
	44 89
	3 40
<i>Uacc 1 hf</i>	3 00
	20
	20
	45
<i>Cid H</i>	30 00
NET PROCEEDS	
PURCHASES DEDUCTED	

815 66
✓

572-5010

PRESCRIPTIONS

SEMPERT REXALL DRUG STORE, INC.

735 XXX SPRUCE ST.

P.O. BOX 605

MYRTLE POINT, OR 97458

NAME J. A. Davenport

ADDRESS Hc 89 Box 0092 DATE _____

CITY Myrtle Point, Or STATE 97458

		FB+		7.64
1	01-04-89	72616 R/A	7.64	
2		N-BAL		0.00
3				
4		FB+		0.00
5	08	VET	8.08	
6	08	VET	8.08	
7	08	VET	12.10	
8	01-09-89	73077 N-BAL		28.26
9				
10				
11				
12				
13				
14				
15				
16				
17				
18				
19				
20				
21				
22				
23				
24				
25				
26				
27				
28				
29				
30				
31				
32				
33				
34				
35				
36				
37				
38				
39				
40				

LAST BALANCE IS
 AMOUNT DUE UNLESS
 OTHERWISE INDICATED ▶