

Name Keith Smith
By 99590
28155 North Bank Chetco
Address Route 3, Box 103
Brookings, OR. 97415

Application No. 57382
Permit No. 44825
Certificate No. _____

Stream Index, Page No. 15-20

Date filed May 5, 1978
Priority March 17, 1980
Action suspended until RE-SUR 1983

Return to applicant _____
Date of approval MAY 21 1980

CONSTRUCTION

Date for beginning MAY 21 1981
Date for completion OCT 1 1982
Extended to 10-1-84 10-1-85

Date for application of water OCT 1 1983
Extended to 10-1-84 10-1-86

PROSECUTION OF WORK

Form "A" filed Nov 25, 1980
Form "B" filed November 12, 1985
Form "C" filed DEC 1 1986

FINAL PROOF

Blank mailed _____
Proof received _____
Date certificate issued _____

FEEES PAID

Date Amount Receipt No.
5-5-78 45.00 2727
4-22-80 2.607 Trf to file 581

Cert. Fee

FEEES REFUNDED

Date Amount Check No.

ASSIGNMENTS

Date	To Whom	Address	Volume	Page

REMARKS

Card for B.O.C.T. 1 9 1982
CARD FOR C SEP 27 1983
Card for BC OCT 22 1984
CARD FOR B OCT 16 1985
Card for C NOV 20 1986

Form C (690-9-77)

IMPORTANT—This form is a notice to the Water Resources Director that permittee is ready to make final proof to the extent to which the water has actually been applied to the intended use under the terms of the permit. Permittee is cautioned that Certificate of Water Right will be issued based on the extent of the quantity and use as determined by the final proof inspection and survey which will be made in response to the filing of this Form C.

NOTE: In the case of an irrigation permit, this Form C should not be mailed to the Water Resources Department until all of the land described in the permit, which it is intended to irrigate under this permit at any time, has actually been irrigated.

Fill out, detach and mail to the Water Resources Department, Salem, OR 97310, when all of the water has been applied.

DEC 1 1986

WATER RESOURCES DEPT
SALEM, OREGON

Application No. 57382

NOTICE OF COMPLETE APPLICATION OF WATER TO A BENEFICIAL USE

KEITH SMITH

the holder of Permit No. 44825

to appropriate the public waters of the state of Oregon, completely applied the waters to a beneficial use in accordance with the terms of said permit, on the 28 day of November, 1986

Remarks: All water has been applied during summer months

IN WITNESS WHEREOF, I have hereunto set my hand this 28 day of November, 1986
Keith Smith 98153 N.B. Chetco Brookings OR 97415

Form B (690-9-77)

Application No. 57382

NOTICE OF COMPLETION OF CONSTRUCTION

Keith Smith

the holder of Permit No. 44825

to appropriate the public waters of the state of Oregon, completed the construction of the works described therein on the 28 day of June, 1985

Remarks: Approximately 70 acres to be cleared
Latter on, all of the water can be applied at this time

IN WITNESS WHEREOF, I have hereunto set my hand this 4 day of June, 1985
Keith Smith 98153 N.BANK Chetco Brookings OR

Fill out, detach and mail to the Water Resources Department, Salem, OR 97310, when construction work is completed.

Form A (690-9-77)

Application No. 57382

NOTICE OF BEGINNING OF CONSTRUCTION

I, KEITH SMITH

the holder of Permit No. 44825

to appropriate the public waters of the state of Oregon, began the actual construction of the works described therein on the 20 day of May, 1989

Remarks: 50HP pump installed 8100' of 8" mainline
4100' of 6" line 1500' of 3" lateral lines
which operate 9 Big Gun sprinklers. 40% complete

IN WITNESS WHEREOF, I have hereunto set my hand this 21 day of June, 1989
Keith Smith 98153 Brookings OR

Fill out, detach and mail to the Water Resources Department, Salem, OR 97310, when construction work is begun.

RECEIVED

JUN 16 2000

WATER RESOURCES DEPT.
SALEM, OREGON

DATE: 06/15/2000

TO: Dwight French
Oregon Department of Water Resources
158, 12th Street NE
Salem, Oregon 97301

FROM: Keith Smith
99590 North Bank Chetco River
Brookings, Oregon 97415

I recently started the paper work to lease my irrigation right to in stream use. In the process I learned the Department of Water Resources did my final proof survey of that water right on October 10, 1988.

I have been notified that my lease of the water right for in stream use cannot proceed until the Department issues my CERTIFICATE.

Could you please expedite the issuance of the CERTIFICATE so that I may continue with the agreement to lease the irrigation right to in stream use.

Thank you for your attention to this matter


Keith Smith

Please Refer to File #^s

S-57382

S-58123



Oregon

John A. Kitzhaber, M.D., Governor

Water Resources Department

Commerce Building
158 12th Street NE
Salem, OR 97301-4172
(503) 378-3739
FAX (503) 378-8130

July 5, 2000

Keith Smith
99590 North Bank Chetco River
Brookings, Oregon 97415

Reference: File 57382, Permit 44825; File 58123, Permit 44826

Dear Mr. Smith:

Thank you for your letter asking for certificate issuance for the above referenced permits.

If the Department staff made a site inspection and prepared a report of the use of water under the permits on October 10, 1988, the field forms and maps were misplaced or lost.

It will be necessary to either wait until such time as the Department completes a reinspection to determine the extent of use under the permits or the landowner/permittee may submit a map and site report prepared by a certified water right examiner.

I apologize for not being able to complete the task you have asked. Please feel free to contact me if you have any questions and I will be happy to address any concerns you may have.

Sincerely,

Steve Brown
Certificates

c: Mr. Cook, Region Manager
Mr. French, Manager



MEMORANDUM

To: Susie Dehaas

Date: July 28, 1998

From: Steve Brown

Reference: File 57382, Permit 44825 - Keith Smith
File 58123, Permit 44826

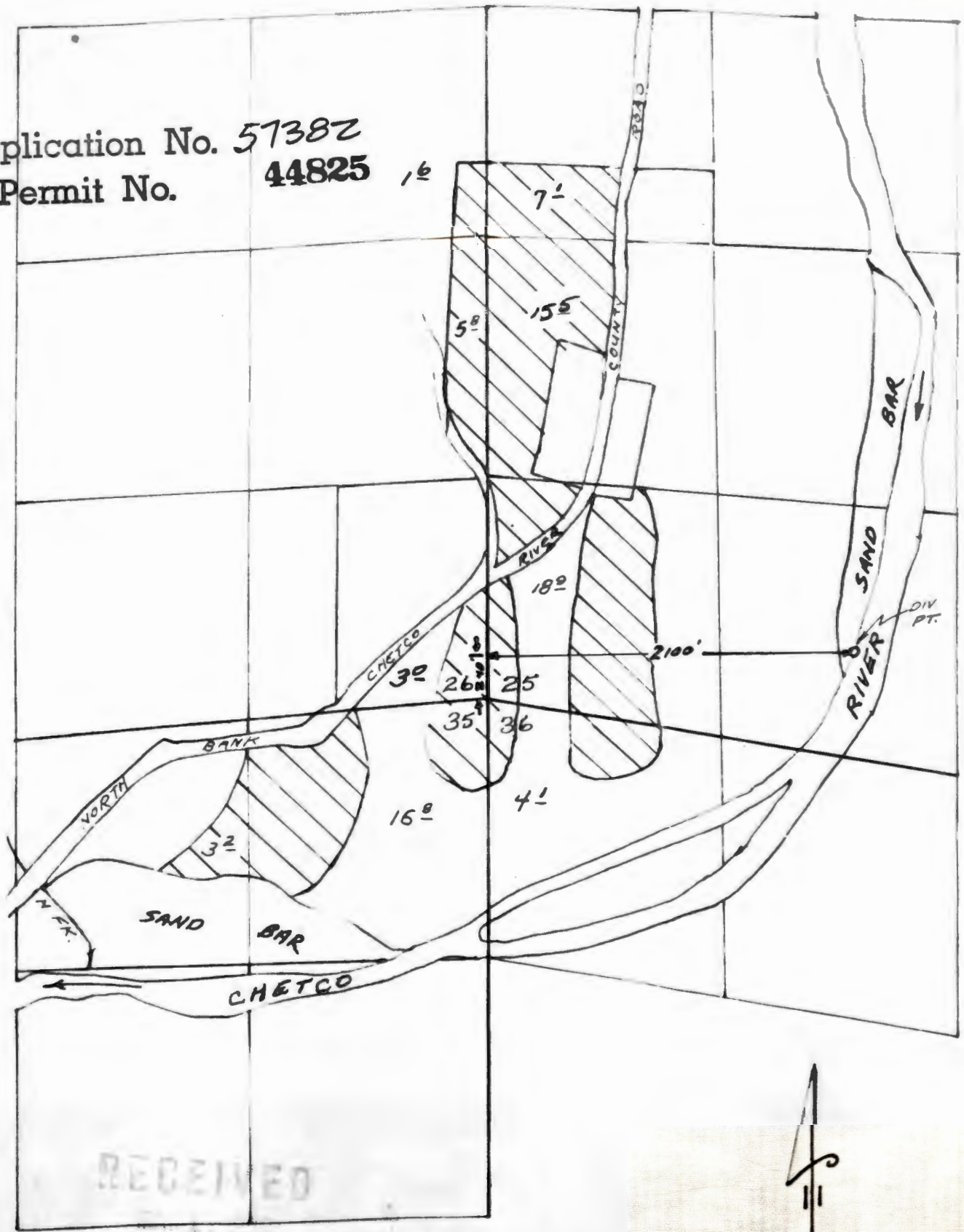


Apparently the field form for Permit 44826 and map for both permits have been mis-placed or lost. Please see what you can do to complete another report and map for both permits from the information we have, or if necessary, complete a reinspection of both permits as time allows. A check of the current ownership should be included in the report.

After completion, please forward the report and maps to me so they are not lost again or inserted into the regular queue. Thank You.

T. 40 S. R. 13 W. W.M.

Application No. 57382
Permit No. 44825



RECEIVED

WATER RESOURCES DEPT
SALEM, OREGON

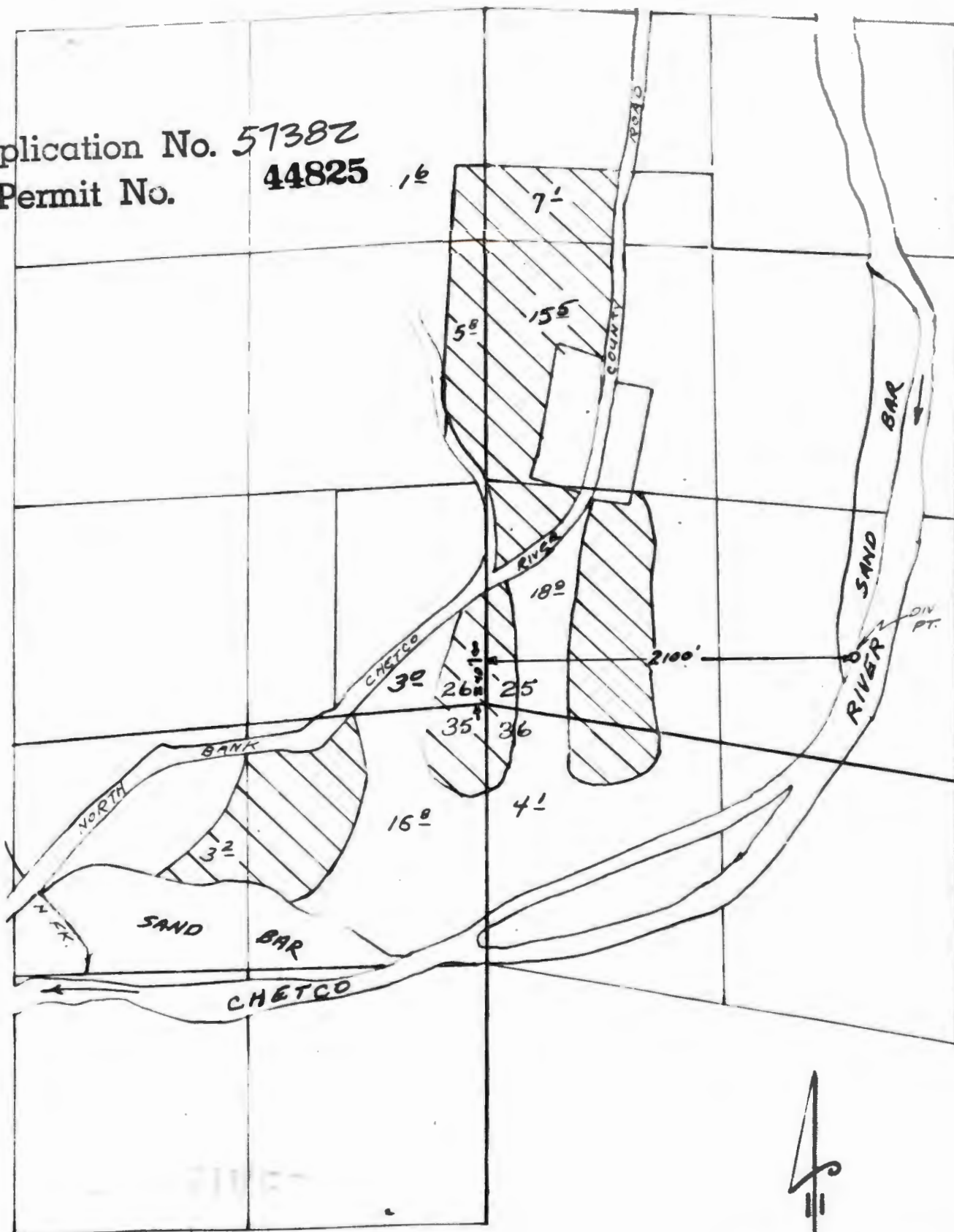


1" = 800'

T. 40 S. R. 13 W. W.M.

Application No. 57382

Permit No. 44825



378-8508

November 25, 1986

KEITH SMITH
98153 North Bank Chetco
Brookings, OR 97415


REFERENCE: Files 58123 & 57382

I am enclosing a form for use in making application for an extension of time limits under Permit, Numbered 44826 & 44825

The Water Resources Director is permitted by law to extend the time for completion of a project only upon a showing of reasonable diligence by the permittee. Therefore, you should fill out this application carefully and completely describing what has been accomplished.

The application must be submitted to this office with the statutory filing fee in the amount of \$100 for each permit.


Sincerely,



BRUCE A. ESTES, Supervisor
Survey/Certificate Section

BAE:wpc

690-10-115
6164A



Water Resources Department

MILL CREEK OFFICE PARK

555 13th STREET N.E., SALEM, OREGON 97310

PHONE 378-3066

File Number 57382
& 58123

March 11, 1980

Keith Smith
Route 3, Box 103
Brookings, Oregon 97415

In accordance with our telephone conversation enclosed find replacement applications for your applications number 57382 and 58123 which have apparently been lost. If you will sign both of the applications in the places provided, complete item 6 of each application showing the equipment you intend to use to irrigate the property, and enclose the additional permit recording fee of \$22.80. Your applications will receive the priority date as of the day they are again received in this office.

Upon receipt of the applications they should be in satisfactory form to be considered for issuance of permits.

Sincerely,

Donald R. Buell
Water Rights Engineer

DRB:jmt

Enclosures

40 13 3/6
28
24
25

COUNTY ROAD
 PROPERTY LINE
 IRRIGATION LINE
 PARTS TO BE IRRIGATED
 SECTION LINES
 1/4 1/4 SECTION LINES
 SCALE 7/8" = 660'

DIVERSION POINT
 IS APPROX 4' DEEP
 AND 10' SQ. FOR
 SUCTION LINE

RECEIVED

AUG 23 1978

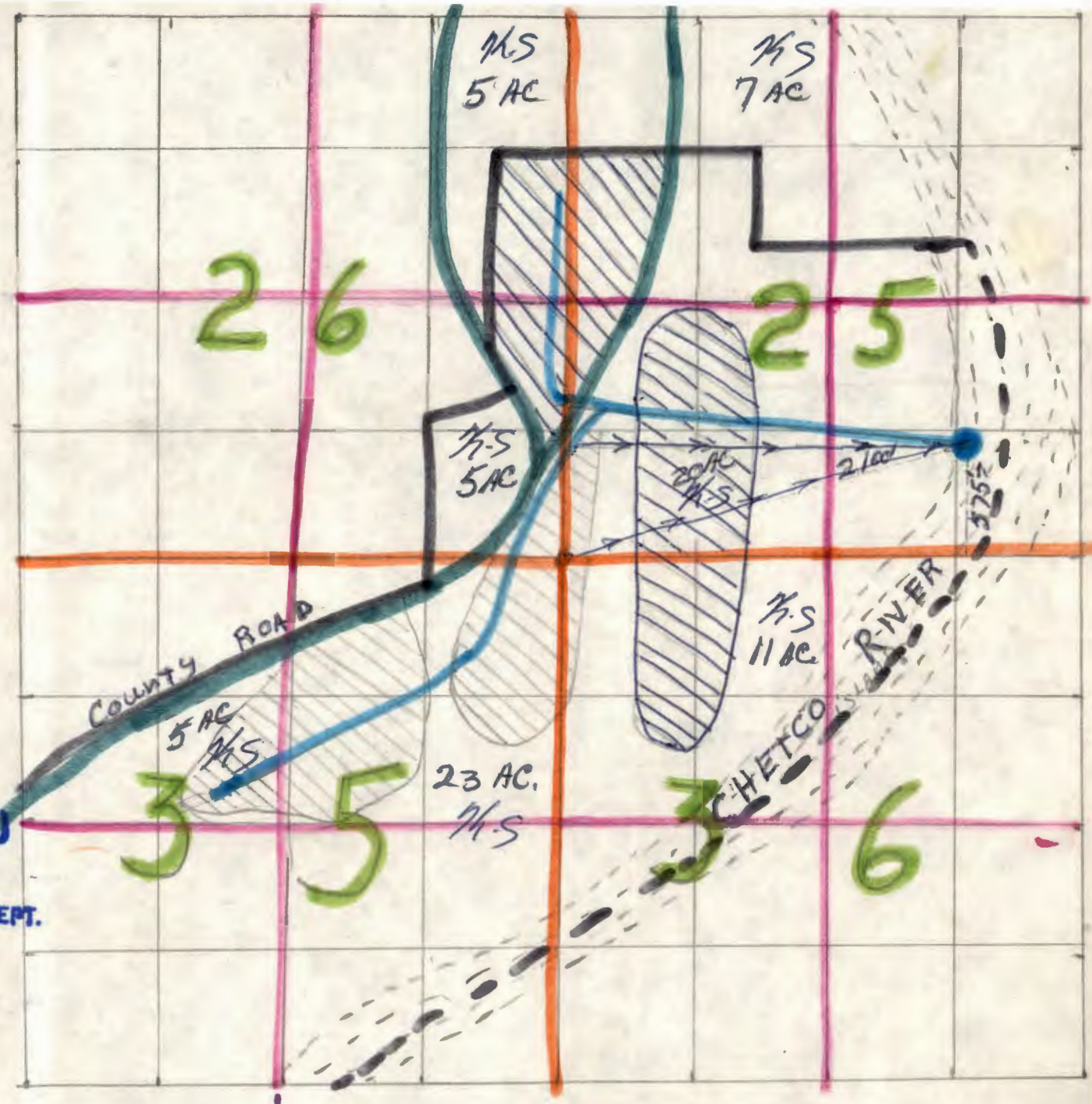
WATER RESOURCES DEPT.
SALEM, OREGON

RECEIVED

NOV 28 1978

WATER RESOURCES DEPT.
SALEM, OREGON

Application No. 58123
 Permit No. 44825



RECEIVED
AUG 3 1978
WATER RESOURCES DEPT.
SALEM, OREGON

RECEIVED
AUG 3 1978
WATER RESOURCES DEPT.
SALEM, OREGON

RECEIVED
NOV 8 1978
WATER RESOURCES DEPT.
SALEM, OREGON

RECEIVED
NOV 8 1978
WATER RESOURCES DEPT.
SALEM, OREGON

44825

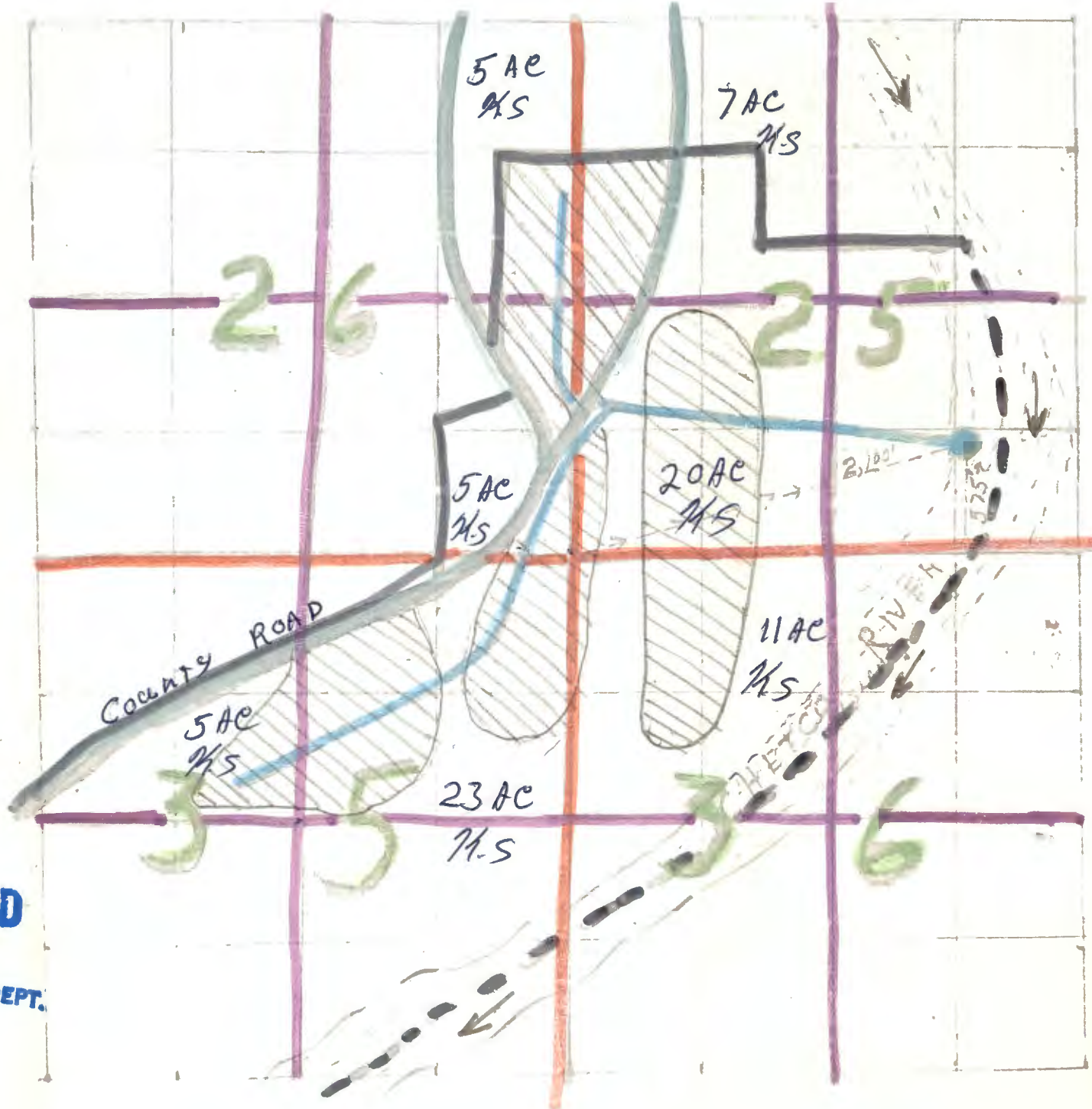
COUNTY ROAD
 PROPERTY LINE
 IRRIGATION LINE
 PARTS TO BE
 IRRIGATED
 SECTION LINES
 1/4 1/4 SECTION LINES
 SCALE 7/8" = 660'

DIVERSION POINT
 IS APPROX 4' DEEP
 AND 10' SQ. FOR
 SUCTION LINE

RECEIVED
 AUG 23 1978
 WATER RESOURCES DEPT.
 SALEM, OREGON

RECEIVED
 NOV 28 1978
 WATER RESOURCES DEPT.
 SALEM, OREGON

Application No. 58123
 Permit No. 44825





Water Resources Department

MILL CREEK OFFICE PARK

555 13th STREET N.E., SALEM, OREGON 97310

PHONE 378-3066
1-800-452-7813

May 8, 1980

Keith Smith
Rt 3, Box 103
Brookings, OR 97415

Dear Mr. Smith:

REFERENCE: Files numbered 57382 and 58123

Thank you for the return of your assigned replacement applications numbered 57382 and 58123. Also received was the additional permit recording fee of \$22.80 for which our receipt number 16661 is enclosed.

Permits will be issued for the use of water from Chetco River and its tributaries. However, water may not be available during dry periods. The water may be needed to satisfy existing rights or minimum flow standards.

Your applications are now in satisfactory form and will be considered for issuance of a permit with our next group.

Sincerely,

DONALD R. BUELL
Water Rights Engineer

DRB:dm
enclosures
0878A

COPY



Water Resources Department

MILL CREEK OFFICE PARK

555 13th STREET N.E., SALEM, OREGON 97310

PHONE 378-3066

File Number 57382

& 58123

February 12, 1980

Keith Smith
Route 3, Box 103
Brookings, OR 97415

Your applications numbered 57382 and 58123 which were returned to you have not been received. They were endorsed so that in order to retain their priority dates, they must have been received in this office on or before February 11, 1980.

Your applications have lost their priority, but may be reinstated with a new priority date when they are again received.

Sincerely,

Donald R. Buell
Water Rights Engineer

DRB:jmt



Water Resources Department
MILL CREEK OFFICE PARK

555 13th STREET N.E., SALEM, OREGON 97310

PHONE 378-3066

File Number 57382 &
58123

December 11, 1979

Keith Smith
Route 3, Box 103
Brookings, Oregon 97415

As we discussed in our telephone conversation of December 4, 1979, I have prepared from the accessors plats, which you submitted to this office, more accurate application maps for applications number 57382 and 58123.

Your application number 57382 is still for 76 acres, however, the division of the acreage amongst the 40 acre tract is different as shown on the map which I have prepared. You should check this over carefully and if you agree with the map and the application, you should sign both in the places provided.

Items 8, 9 and 10 of the application should also be completed. You will note the locations of the point of diversion is different from that location which was shown on your original application. This is due to the fact that the section lines do not run generally north and south and east and west.

Your application number 58123 was originally for 1.9 cubic feet of water per second from the Chetco River for the irrigation of 139½ acres. Also received at that time was the fee of \$45.00 for which our receipt number 7977 is enclosed.

I have prepared a replacement application for 58123 by showing that acreage remaining after subtracting out the 76 acres for application 57382. This comes to 155.2 acres. The duty of water in your area for that acreage is 1.94 cubic feet of water per second. You should also look this map and application over carefully and if you agree, sign both the map and the application. If the acreage shown is different from what is on the ground, you should make pencil changes on the map and I will alter the map to fit these changes. Any changes made on the map should be reflected on the application.

Your application number 58123 that remains at 155.2 acres will require a total fee of \$67.80. Therefore, an additional \$22.80 should be submitted if you approve that application as it is.

Keith Smith
Donald R. Buell

Page 2


Along with the replacement applications and maps I am returning your original applications and maps for your reference. The original applications are endorsed so that they must be received in this office on or before February 11, 1980, to retain their priority date. I must emphasize that even though you accept and sign the replacement applications, the original applications must also be returned to this office with the replacement applications to retain the priority dates.

Sincerely,

Donald R. Buell
Donald R. Buell
Water Rights Engineer

DRB:jmt

Enclosures



Water Resources Department

MILL CREEK OFFICE PARK

555 13th STREET N.E., SALEM, OREGON 97310

PHONE 378-3066

October 3, 1978

Keith Smith
Route 3, Box 103
Brookings, OR 97415

RECEIVED

NOV 28 1978

**WATER RESOURCES DEPT.
SALEM, OREGON**

File No. 57382

Dear Mr. Smith:

Thank you for the return of your application No. 57582 along with the corrected maps and legal description of the land in which the water is to be used.

I have scaled the acreages shown on your new maps and find that they still differ from the amounts shown on your map. I have penciled in the number of acres I measured on one copy of your map and your application. If you agree with the number of acres I have shown, you should go over them on both the application and map with dark ink. You should also go over all other pencil entries on both the application and maps in dark ink. Black is preferable. The other three copies of the map should also show the corrections.

If the 76 acres describes the area that you intend under this application, the quantity of water allowed would be 0.95 cubic feet per second. This should be shown under item No. 4 of your application.

All changes on the application should be initialed and dated by you.

You state in the remarks section of your application that you would like to apply for an additional cubic foot per second to irrigate the rest of the property. I am enclosing an application for that purpose.


I am returning your application and map for correction and completion. The application is endorsed so that it must be received in this office on or before December 4, 1978, to retain the priority date.

Sincerely,

Donald R. Buell
Donald R. Buell,
Water Rights Engineer.

Application No. 58123
Permit No.

DB:cm
Enclosures.



Water Resources Department

MILL CREEK OFFICE PARK

555 13th STREET N.E., SALEM, OREGON 97310

PHONE 378-3066

October 3, 1978

Keith Smith
Route 3, Box 103
Brookings, OR 97415

File No. 57382

Dear Mr. Smith:

Thank you for the return of your application No. 57582 along with the corrected maps and legal description of the land in which the water is to be used.

I have scaled the acreages shown on your new maps and find that they still differ from the amounts shown on your map. I have penciled in the number of acres I measured on one copy of your map and your application. If you agree with the number of acres I have shown, you should go over them on both the application and map with dark ink. You should also go over all other pencil entries on both the application and maps in dark ink. Black is preferable. The other three copies of the map should also show the corrections.

If the 76 acres describes the area that you intend under this application, the quantity of water allowed would be 0.95 cubic feet per second. This should be shown under item No. 4 of your application.

All changes on the application should be initialed and dated by you.

You state in the remarks section of your application that you would like to apply for an additional cubic foot per second to irrigate the rest of the property. I am enclosing an application for that purpose.

I am returning your application and map for correction and completion. The application is endorsed so that it must be received in this office on or before December 4, 1978, to retain the priority date.

Sincerely,

Donald R. Buell,
Water Rights Engineer.

DB:cm
Enclosures.

378-3066

57382

July 14, 1978

Keith Smith
Route 3, Box 103
Brookings, OR 97415

Dear Mr. Smith:

We have received your application for a permit to use 1.0 cubic foot of water per second from Chetco River for irrigation of 80.0 acres. Also received were 4 copies of a map and fees of \$45.00, for which our receipt No. 2727 is enclosed. Your application has been filed and assigned No. 57382.

Your application maps need some changes to be acceptable. Either the North directional symbol or the section numbers are in error. I am enclosing an instruction sheet for use in locating relative positions of the sections. Your scale does not check out with the acreages shown on the maps. You need to show the $\frac{1}{4}$ - $\frac{1}{4}$ Section lines on the map and the number of acres to be irrigated in each "40". You need to show the dimensions locating the diversion point on the maps.

Item No. 3 of your application should list the number of acres to be irrigated in each $\frac{1}{4}$ - $\frac{1}{4}$ Section.


The legal description of the land on which the water is to be used must accompany the application. This can be copied from your deed, title insurance, or sales contract.

I am returning your application and maps for completion and correction. The application is endorsed so that it must be received in this office on or before September 14, 1978 to retain its priority.

Sincerely,

Donald R. Buell
Water Rights Engineer

DRB:jfv
enclosures



Water Resources Department
MILL CREEK OFFICE PARK

555 13th STREET N.E., SALEM, OREGON 97310

RECEIVED

AUG 23 1978

WATER RESOURCES DEPT.
SALEM, OREGON

PHONE 378-3066

57382

July 14, 1978

Keith Smith
Route 3, Box 103
Brookings, OR 97415

Dear Mr. Smith:

We have received your application for a permit to use 1.0 cubic foot of water per second from Chetco River for irrigation of 80.0 acres. Also received were 4 copies of a map and fees of \$45.00, for which our receipt No. 2727 is enclosed. Your application has been filed and assigned No. 57382.

Your application maps need some changes to be acceptable. Either the North directional symbol or the section numbers are in error. I am enclosing an instruction sheet for use in locating relative positions of the sections. Your scale does not check out with the acreages shown on the maps. You need to show the $\frac{1}{4}$ - $\frac{1}{4}$ Section lines on the map and the number of acres to be irrigated in each "40". You need to show the dimensions locating the diversion point on the maps.

Item No. 3 of your application should list the number of acres to be irrigated in each $\frac{1}{4}$ - $\frac{1}{4}$ Section.

The legal description of the land on which the water is to be used must accompany the application. This can be copied from your deed, title insurance, or sales contract.

I am returning your application and maps for completion and correction. The application is endorsed so that it must be received in this office on or before September 14, 1978 to retain its priority.

Sincerely,

Donald R. Buell
Water Rights Engineer

DRB:jfv
enclosures

COUNTY ROAD
 PROPERTY LINE
 IRRIGATION LINE

PARTS TO BE
 IRRIGATED

SECTION LINES
 1/4 1/4 SECTION LINES

SCALE 7/8" = 660'

RECEIVED

NOV 28 1978

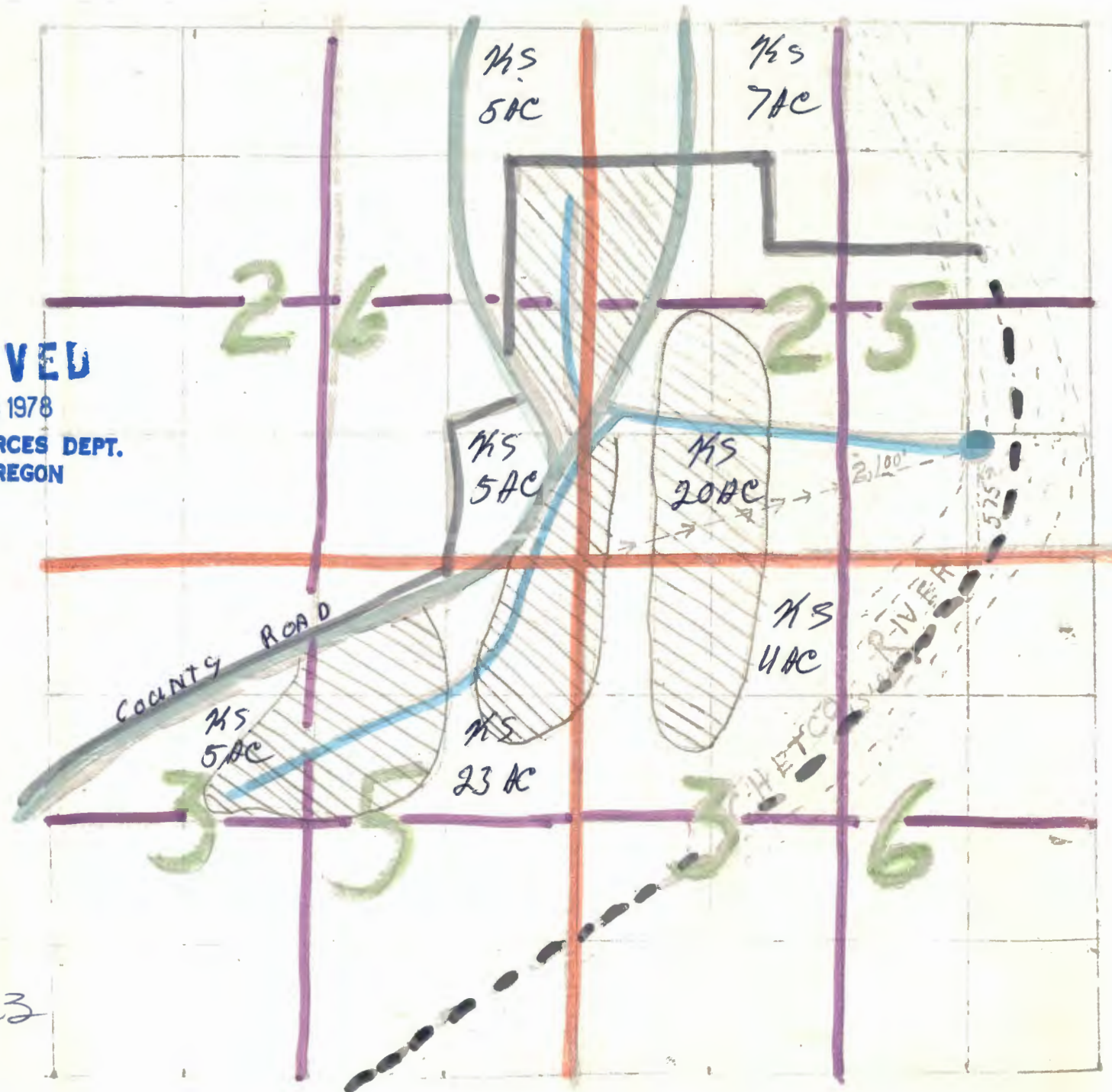
DIVERSION POINT
 IS APPROX 4' DEEP
 AND 10' SQ. FOR
 SUCTION LINE

WATER RESOURCES DEPT.
 SALEM, OREGON

RECEIVED

AUG 23 1978

WATER RESOURCES DEPT.
 SALEM, OREGON



Application No. 58123
 Permit No. 44825

Superseded

Application No. 57382

Permit No.

STATE OF OREGON WATER RESOURCES DEPARTMENT

RECEIVED

Application for Permit to Appropriate Surface Water

MAY 5 1978

WATER RESOURCES DEPT
SALEM, OREGON

I, KEITH SMITH
(Name of Applicant)
of At 3, Box 103
(Mailing Address) BROOKINGS, OR
(City)
State of OR 97415 Phone No. 469-4321
(Zip Code) do hereby

make application for a permit to appropriate the following described waters of the State of Oregon:

1. The source of the proposed appropriation is Chetco River

a tributary of

2. The point of diversion is to be located 2,100' ft. North and East 70°
(N. or S.) (E. or W.)

from the Section corner of 36-25-26-35
(Public Land Survey Corner)

located in section 36
(If there is more than one point of diversion, each must be described)

being within the NW 1/4 of the SW 1/4 of
Sec. 36 Tp. 40 S R 13 W, W. M., in the county of CORVALLIS
(N. or S.) (E. or W.)

3. Location of area to be irrigated, or place of use if other than irrigation.

Township	Range	Section	List 1/4 1/4 of Section	List use and/or number of acres to be irrigated
40	13 W	36	NW 1/4 NW	80 ACRES 9 ACRES
40	13	25	SW 1/4 NE	TOTAL 00 16 ACRES
40	13	26	SE 1/4 SE	ALL PARTS 7 ACRES
40	13	35	NE 1/4 SE	22 ACRES
40	13	25	NW 1/4 NE	1 ACRE
40	13	26	NE 1/4 SE	1 ACRE
				56

4. The amount of water which the applicant intends to apply to beneficial use is
cubic feet per second. 1 cubic foot per min Sec
(If water is to be used from more than one source, give quantity from each)

5. The use to which the water is to be applied is IRIGATION OF PASTURE
LAND

6.

DESCRIPTION OF WORKS

Include dimensions and type of construction of diversion dam and headgate, length and dimensions of supply ditch or pipeline, size and type of pump and motor, type of irrigation system to adequately describe the proposed distribution system.

75 H-P Electric Motor

2,400' of 6" main line

3,600' of 4" laterals lines

7 Big Gun SPRINKLERS

Water will be pumped directly from
Clatsop River 6 miles from mouth of river
and applied to pasture land.

If for domestic use state number of families to be supplied.....

7. Construction work will begin on or before.....

7-78

8. Construction work will be completed on or before.....

12-78

9. The water will be completely applied to the proposed use on or before.....

8-78

Application No.

57382

Permit No.

RECEIVED
MAY 2 1978
CLATSOP COUNTY
DEPT. OF REVENUE

Remarks:.....

.....
.....
.....
.....
.....
.....
.....

.....
Signature of Applicant
Must Smith
.....

This is to certify that I have examined the foregoing application, together with the accompanying maps and data, and return the same for..... correction and completion.....

In order to retain its priority, this application must be returned to the Water Resources Director with corrections on or before September 14,, 19 78.....

WITNESS my hand this 14th day of July, 19 78.....

..... James E. Sexson Water Resources Director

By *Donald R. Buell*
Donald R. Buell

RECEIVED
AUG 23 1978
WATER RESOURCES DEPT.
SALEM, OREGON

This instrument was first received in the office of the Water Resources Director at Salem, Oregon, on the 5th day of May, 19 78, at 11:00 o'clock A.M.

Application No. 57382 Permit No.

Application No. 57382

Permit No.

Permit to Appropriate the Public Waters of the State of Oregon

This is to certify that I have examined the foregoing application and do hereby grant the same **SUBJECT TO EXISTING RIGHTS INCLUDING THE EXISTING FLOW POLICIES ESTABLISHED BY THE WATER POLICY REVIEW BOARD** and the following limitations and conditions:

The right herein granted is limited to the amount of water which can be applied to beneficial use and shall not exceed cubic feet per second measured at the point of diversion from the stream, or its equivalent in case of rotation with other water users, from

The use to which this water is to be applied is

If for irrigation, this appropriation shall be limited to of one cubic foot per second or its equivalent for each acre irrigated.....

Superseded

and shall be subject to such reasonable rotation system as may be ordered by the proper state officer.

The priority date of this permit is

Actual construction work shall begin on or before..... and shall thereafter be prosecuted with reasonable diligence and be completed on or before October 1, 19.....

Complete application of the water to the proposed use shall be made on or before October 1, 19.....

WITNESS my hand this day of....., 19.....



Water Resources Department

3850 PORTLAND ROAD NE, SALEM, OREGON 97310

PHONE 378-8508

October 31, 1985

Mr. Keith Smith
98153 North Bank Chetco
Brookings, OR 97415

REFERENCE: Files Numbered 58123 & 57382

Dear Mr. Smith:

We have received your notices of completion of construction, (Form B) and notice of complete application of water to a beneficial use, (Form C) for your Permits Numbered 44826 and 44825.

The Form B notice indicates the completion dates as being October 23, 1985.

With the thought that the reported dates are in error, I am returning them to you for correction.

Any developement beyond the time limits of the permit will not be allowed at the time of our field inspection. If you wish to request additional time to complete the projects, forms for doing so can be mailed to you upon request.

If you have any questions, please feel free to contact me.

Sincerely,

Stephen C. Brown
Senior Water Rights Examiner

SCB/jw

Enclosures

IMPORTANT—This form is a notice to the Water Resources Director that permittee is ready to make **final proof** to the extent to which the water has actually been applied to the intended use under the terms of the permit. Permittee is cautioned that Certificate of Water Right will be issued based on the extent of the quantity and use as determined by the **final proof** inspection and survey which will be made in response to the filing of this Form C.

NOTE: In the case of an irrigation permit, this Form C should not be mailed to the Water Resources Department until all of the land described in the permit, which it is intended to irrigate under this permit at any time, has actually been irrigated.

Fill out, detach and mail to the Water Resources Department, Salem, OR 97310, when all of the water has been applied.

Application No. 44825

NOTICE OF COMPLETE APPLICATION OF WATER TO A BENEFICIAL USE

KEITH SMITH

, the holder of Permit No. 44825

to appropriate the public waters of the state of Oregon, completely applied the waters to a beneficial use in accordance with the terms of said permit, on the 27 day of September, 1985

Remarks: water can be applied to
all of this property

IN WITNESS WHEREOF, I have hereunto set my hand this 23 day of Oct, 1985

Keith Smith
(Signature of Applicant)

98153 N. BANK CHETCO BROOKS
OREGON 97415
(Address)

Application No. 44825

NOTICE OF COMPLETION OF CONSTRUCTION

KEITH SMITH

, the holder of Permit No. 44825

to appropriate the public waters of the state of Oregon, completed the construction of the works described therein on the 23 day of Oct, 1985

Remarks: All of this area is cleared

If the works have less capacity than described in the permit, or you have definitely abandoned part of the proposed develop-

so water can be applied
ment, you should so state in order that our records may not be unnecessarily encumbered.

IN WITNESS WHEREOF, I have hereunto set my hand this 25 day of Oct, 1985

Keith Smith
(Signature of Applicant)

98153 N. BANK CHETCO
BROOKS OREGON 97415
(Address)

Fill out, detach and mail to the Water Resources Department, Salem, OR 97310, when construction work is completed.


RECEIVED

OCT 28 1985
WATER RESOURCES DEPT
SALEM, OREGON

RECEIVED

OCT 28 1985
WATER RESOURCES DEPT
SALEM, OREGON

57382



Water Resources Department
MILL CREEK OFFICE PARK

555 13th STREET N.E., SALEM, OREGON 97310

PHONE 378-8508

January 22, 1985

Keith Smith
98153 North Bank Cheteo
Brookings, OR 97415

REFERENCE: Files Numbered 57382 & 58123

Dear Mr. Smith:

Your applications for an extension of the time limits in which to complete construction and make complete application of water under the terms of your Permits Numbered 44825 and 44826 have been received. We also have your checks in the amount of \$200.


The applications indicate reasonable diligence has been exercised toward completion of the proposed projects; therefore, the time limits to complete construction on both permits is being extended to October 1, 1985 and the time limits to make complete application of water on both permits is being extended to October 1, 1986.

Sincerely,

Bruce A. Estes, Supervisor
Survey/Certificate Section

BAE/jw

Enclosures



Water Resources Department

MILL CREEK OFFICE PARK

555 13th STREET N.E., SALEM, OREGON 97310

PHONE 378-8508

November 26, 1984

Mr. Keith Smith
98153 North Bank Chetco
Brookings, OR 97415

REFERENCE: Files Numbered 57382 & 58123

Dear Mr. Smith:


We received your application for extensions of time on your Permits Numbered 44825 and 44826 along with your check in the amount of \$40 in todays mail. A new fee schedule for extensions went into effect on October 15, 1983 requiring \$100 for each permit.

Please send the additional \$160 necessary so that we may properly handle your request.

Sincerely,

Jackie M. Warner
Secretary
Survey/Certificate Section

Enclosures



Water Resources Department
MILL CREEK OFFICE PARK

555 13th STREET N.E., SALEM, OREGON 97310

PHONE 378-8508

December 28, 1983

Keith Smith
98153 North Bank Cheteo
Brookings, OR 97415

REFERENCE: Files Numbered 57382 and 58123

Dear Mr. Smith:

Your applications for an extension of the time limits in which to complete construction and make complete application of water under the terms of your Permits Numbered 44825 and 44826 have been received. We also have your check in the amount of \$40.

The Water Resources Director is authorized to allow an extension of the time limits only upon a showing by the holder of the permit that reasonable diligence has been exercised toward completion of the project within the time limits allowed.

From the information given in your application, it is questionable whether sufficient diligence has been shown to justify the requested extensions. However, you are being given the benefit of the doubt and the time limits to COMPLETE CONSTRUCTION AND MAKE COMPLETE APPLICATION OF WATER are being extended to October 1, 1984, to allow you the opportunity to complete the appropriation.

Sincerely,

Bruce A. Estes, Supervisor
Survey/Certificate Section

BAE/jw

Enclosures

Application for Extension of Time**RECEIVED****OCT 7 1983****WATER RESOURCES DEPT.
SALEM, OREGON**

TO THE WATER RESOURCES DIRECTOR OF OREGON

I, KEITH SMITH

Name

98153 N-BANK CHETCO

Mailing Address

BROOKING

City

OREGON

State

97415

Zip

record owner of water right permit No. **44825**, do hereby request that the time in which to:

☒ complete the construction of works and/or purchase and installation of the equipment necessary to the use of water, which time now expires on October 1, 1983 be extended to October 1, 1985; and/or the time in which to

☒ accomplish beneficial use of water to the full extent now intended under the terms of said permit, which time now expires on October 1, 1983, be extended to October 1, 1985

I have accomplished the following described works and/or purchase and installation of equipment necessary to the use of water under said permit:

within the past year HAKE 50 H-P ELECTRIC PUMP
AND NECESSARY PIPE TO OPERATE 9 NELSON
BIG BEN SPRINKLERS

prior to this past year INTEND TO FINISH LAND CLEARING
IN 1984 SO DALLANCE OR PROPERTY CAN
BE IRRIGATED

and have accomplished beneficial use of water to the extent of (IF FOR IRRIGATION, STATE HOW MANY ACRES HAVE BEEN IRRIGATED) 115 ACRES UNDER

IRRIGATION NOW

(If additional space is required, attach separate sheet)

Keith Smith

(If signing for a corporation please identify your title)

Dated

OCT 5-19-83MAIL COMPLETED APPLICATION AND STATUTORY FEE OF \$ 20.00 FOR EACH PERMIT TO:

Water Resources Department
Mill Creek Office Park
555 13th Street, N.E.
Salem, Oregon 97310

Receipt 38728
\$20
10-7-83

B-C ?
10-1-84
DHR

378-8508 or
1-800-452-7813

October 4, 1983

Files Numbered
57382
58843


Keith Smith
98153 North Bank Chetco
Brookings, OR 97415

I am enclosing a form for use in making application for an extension of time limits under Permits Numbered 44825 and 44215

The Water Resources Director is permitted by law to extend the time for completion of a project only upon a showing of reasonable diligence by the permittee. Therefore, you should fill out this application carefully and completely describing what has been accomplished.

The application must be submitted to this office with the statutory filing fee in the amount of \$20 for each permit.

Sincerely,



BRUCE A. ESTES, Supervisor
Survey/Certificate Section

BAE:wpc

690-10-115
6164A

9/30/83

58123

57382

I returned Elaine Smith's call. She said their permits have been misplaced & wanted 'c' forms.

After I explained what we needed to know, she said not all land irrigated.

A copy of each map was sent along with 'B & C's' & extension applications. She was advised of fee increase.

JES

June 9, 1980

Keith Smith
Route 3, Box 103
Brookings, OR 97415

58123
57382

44825 and 44826.

Ext. Application Only

IMPORTANT—This form is a notice to the Water Resources Director that permittee is ready to make **final proof** to the extent to which the water has actually been applied to the intended use under the terms of the permit. Permittee is cautioned that Certificate of Water Right will be issued based on the extent of the quantity and use as determined by the **final proof** inspection and survey which will be made in response to the filing of this Form C.

NOTE: In the case of an irrigation permit, this Form C should not be mailed to the Water Resources Department until all of the land described in the permit, which it is intended to irrigate under this permit at any time, has actually been irrigated.

Fill out, detach and mail to the Water Resources Department, Salem, OR 97310, when all of the water has been applied.

Application No. 57382**NOTICE OF COMPLETE APPLICATION OF WATER TO A BENEFICIAL USE**KEITH SMITHthe holder of Permit No. 44825

I appropriate the public waters of the state of Oregon, completely applied the waters to a beneficial use in accordance with the terms of said permit, on the 21 day of NOV, 1984

Remarks:

HAVE ENOUGH LAND CLEARED TO APPLY WATER, BUT PLAN TO CLEAR MORE ACHERY

IN WITNESS WHEREOF, I have hereunto set my hand this 21 day of NOV, 1984

Keith Smith 98153 N. BANK CHETCO BROOKINGS OR 97415

(Signature of Applicant)

(Address)

Application No. 57382**NOTICE OF COMPLETION OF CONSTRUCTION**KEITH SMITHthe holder of Permit No. 44825

I appropriate the public waters of the state of Oregon, completed the construction of the works described herein on the 21 day of NOV, 1984

Remarks:

MAXIMUM AMOUNT OF WATER WILL

If the works have less capacity than described in the permit, or you have definitely abandoned part of the proposed development,

you should so state in order that our records may not be unnecessarily encumbered.

IN WITNESS WHEREOF, I have hereunto set my hand this 21 day of NOV, 1984

Keith Smith 98153 N. BANK CHETCO BROOKINGS OR 97415

(Signature of Applicant)

(Address)

Fill out, detach and mail to the Water Resources Department, Salem, OR 97310, when construction work is completed.

8-1-85
10-6-86
10-1-86
10-1-86

12-1-84
8-20-84
4-1-86

11-26-84
8-20-84
4-1-86

97415

5 May 78

R

Application No.

57382

Permit No.

44825

Name Keith Smith

Address Rt. 3, Box 103 Brookings, OR 97415

Assigned

Address

Beginning construction MAY 21 1981

Completion of construction OCT 1 1982

Extended to 10-1-84 10-1-85

Complete application of water OCT 1 1983

Extended to 10-1-84 10-1-86