

Application No. **58123**Permit No. **44826**

Certificate No. \_\_\_\_\_

Stream Index, Page No. **15-2R**

## FEES PAID

Date	Amount	Receipt No.
11-28-78	45-	7977
3-17-80	22.80	16661
4-22-80	-60	Fr 3727 file 573

Cert. Fee \_\_\_\_\_

## FEES REFUNDED

Date	Amount	Check No.
------	--------	-----------

Name Keith Smith  
By Pl 3 Box 103  
Address Route 3, Box 103 98155 North Bank  
Brookings, OR. 97415 Chetco

Date filed November 28, 1978  
Priority March 17, 1980  
Action suspended until RE-SUR

Return to applicant \_\_\_\_\_  
Date of approval MAY 21 1980

## CONSTRUCTION

Date for beginning MAY 21 1981  
Date for completion OCT 1 1982  
Extended to 10-1-84 10-1-85

Date for application of water OCT 1 1983  
Extended to 10-1-84 10-1-86

## PROSECUTION OF WORK

Form "A" filed Nov 25, 1980  
Form "B" filed November 12, 1985  
Form "C" filed DEC 1 1986

## FINAL PROOF

Blank mailed \_\_\_\_\_  
Proof received \_\_\_\_\_  
Date certificate issued \_\_\_\_\_

## ASSIGNMENTS

Date	To Whom	Address	Volume	Page

## REMARKS

Card for B OCT 1 9 1982  
CARD FOR C SEP 27 1983  
Card for BC OCT 22 1984  
CARD FOR B OCT 16 1985  
Card for C NOV 20 1986



Form C (690-9-77)

**IMPORTANT**—This form is a notice to the Water Resources Director that permittee is ready to make final proof to the extent to which the water has actually been applied to the intended use under the terms of the permit. Permittee is cautioned that Certificate of Water Right will be issued based on the extent of the quantity and use as determined by the final proof inspection and survey which will be made in response to the filing of this Form C.

NOTE: In the case of an irrigation permit, this Form C should not be mailed to the Water Resources Department until all of the land described in the permit, which it is intended to irrigate under this permit at any time, has actually been irrigated.

Fill out, detach and mail to the Water Resources Department, Salem, OR 97310, when all of the water has been applied.

Application No. 58123

NOTICE OF COMPLETE APPLICATION OF WATER TO A BENEFICIAL USE

KEITH SMITH, the holder of Permit No. 44826

I, KEITH SMITH, do hereby appropriate the public waters of the state of Oregon, completely applied the waters to a beneficial use in accordance with the terms of said permit, on the 28 day of August, 1986

Remarks: All water is being applied during summer months. No additional land will need water

IN WITNESS WHEREOF, I have hereunto set my hand this 25 day of Nov, 1986

Keith Smith

(Signature of Applicant)

98153 N.B. Chetco Brookings OR

(Address)

Application No. 58123

NOTICE OF COMPLETION OF CONSTRUCTION

KEITH SMITH, the holder of Permit No. 44826

I, KEITH SMITH, do hereby appropriate the public waters of the state of Oregon, completed the construction of the works described therein on the 1st day of June, 1985

Remarks: Approximately 50 Acres will be cleared at a later time

If the works have less capacity than described in the permit, or you have definitely abandoned part of the proposed development, you should so state in order that our records may not be unnecessarily encumbered.

IN WITNESS WHEREOF, I have hereunto set my hand this 4 day of Nov, 1985

Keith Smith

(Signature of Applicant)

98153 N. BANK CHETCO BROOKINGS OR

(Address)

Fill out, detach and mail to the Water Resources Department, Salem, OR 97310, when construction work is completed.

Form A (690-9-77)

NOTICE OF BEGINNING OF CONSTRUCTION

I, KEITH SMITH, the holder of Permit No. 44826

to appropriate the public waters of the state of Oregon, began the actual construction of the works described therein on the 20 day of May, 1987

Remarks: 50 HP pump installed 11,000' of 8" mainline 1,000' of 6" line 1,500' of 3" lateral lines which operate 9 BIG Gun sprinklers. Construction 40% complete

The appropriator must state the manner of beginning of construction, the amount of work completed and the type of equipment acquired for the water system up to the date of this statement, and any additional information which shows a substantial beginning of construction as authorized by your permit.

IN WITNESS WHEREOF, I have hereunto set my hand this 21 day of Nov, 1987

Keith Smith

(Signature of Applicant)

98153 BROOKINGS OR

(Address)

Fill out, detach and mail to the Water Resources Department, Salem, OR 97310, when construction work is begun.





# Oregon

John A. Kitzhaber, M.D., Governor

## Water Resources Department

Commerce Building  
158 12th Street NE  
Salem, OR 97301-4172  
(503) 378-3739  
FAX (503) 378-8130

July 5, 2000

Keith Smith  
99590 North Bank Chetco River  
Brookings, Oregon 97415

Reference: File 57382, Permit 44825; File 58123, Permit 44826

Dear Mr. Smith:

Thank you for your letter asking for certificate issuance for the above referenced permits.

If the Department staff made a site inspection and prepared a report of the use of water under the permits on October 10, 1988, the field forms and maps were misplaced or lost.

It will be necessary to either wait until such time as the Department completes a reinspection to determine the extent of use under the permits or the landowner/permittee may submit a map and site report prepared by a certified water right examiner.

I apologize for not being able to complete the task you have asked. Please feel free to contact me if you have any questions and I will be happy to address any concerns you may have.

Sincerely,

Steve Brown  
Certificates

c: Mr. Cook, Region Manager  
Mr. French, Manager



MEMORANDUM

To: Susie Dehaas

Date: July 28, 1998

From: Steve Brown

Reference: File 57382, Permit 44825 - Keith Smith  
File 58123, Permit 44826

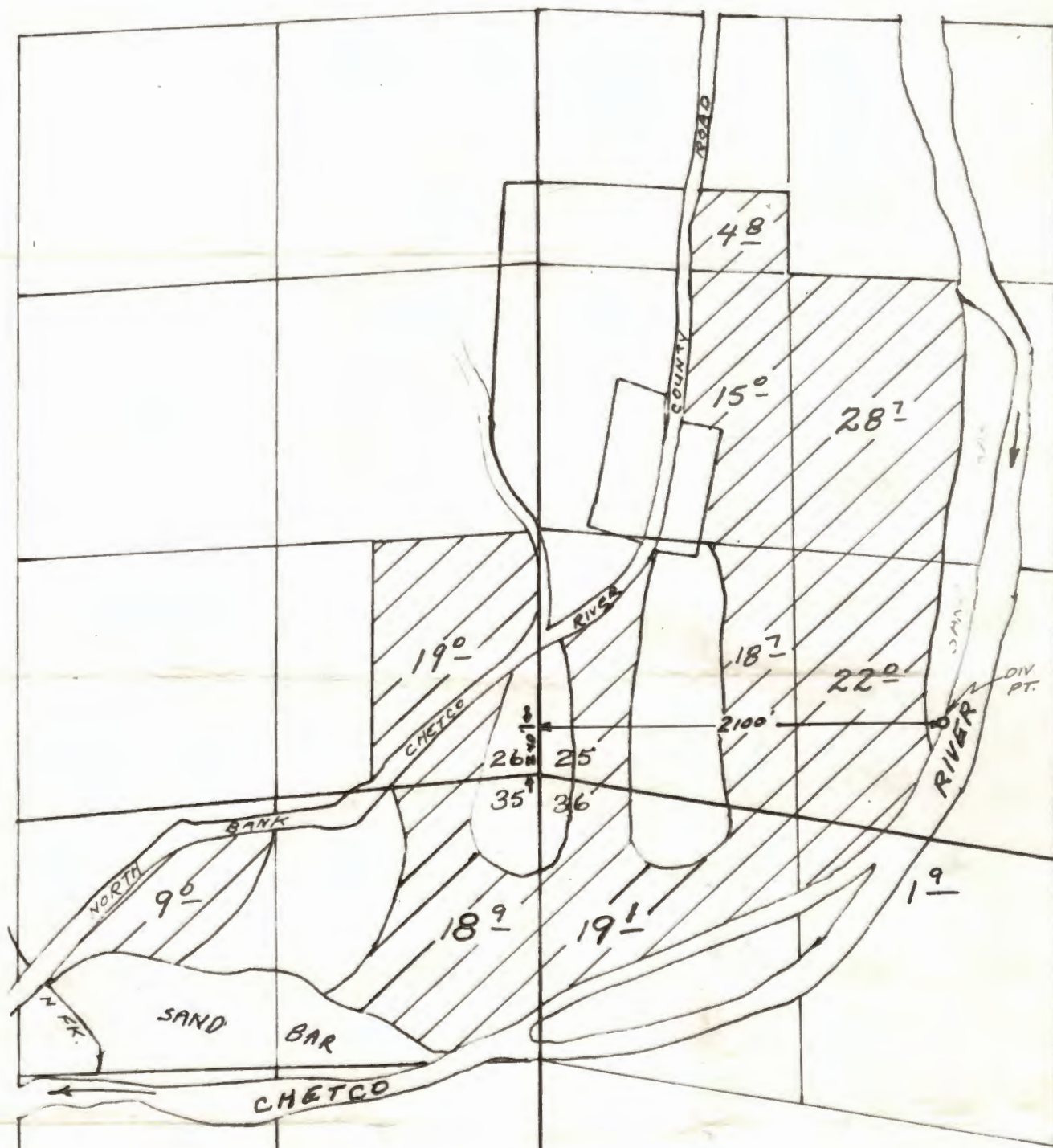


Apparently the field form for Permit 44826 and map for both permits have been mis-placed or lost. Please see what you can do to complete another report and map for both permits from the information we have, or if necessary, complete a reinspection of both permits as time allows. A check of the current ownership should be included in the report.

After completion, please forward the report and maps to me so they are not lost again or inserted into the regular queue. Thank You.



T. 40 S. R. 13 W. W.M.



RECEIVED

MAR 17 1980  
WATER RESOURCES DEPT  
SALEM, OREGON

Application No. 58123  
Permit No. 44826

1" = 800'

58123



378-8508

November 25, 1986

KEITH SMITH  
98153 North Bank Chetco  
Brookings, OR 97415


REFERENCE: Files 58123 & 57382

I am enclosing a form for use in making application for an extension of time limits under Permit<sub>s</sub> Numbered 44826 & 44825

The Water Resources Director is permitted by law to extend the time for completion of a project only upon a showing of reasonable diligence by the permittee. Therefore, you should fill out this application carefully and completely describing what has been accomplished.

The application must be submitted to this office with the statutory filing fee in the amount of \$100 for each permit.

Sincerely,



BRUCE A. ESTES, Supervisor  
Survey/Certificate Section

BAE:wpc

690-10-115  
6164A





## *Water Resources Department*

3850 PORTLAND ROAD NE, SALEM, OREGON 97310

PHONE 378-8508

October 31, 1985

Mr. Keith Smith  
98153 North Bank Chetco  
Brookings, OR 97415

REFERENCE: Files Numbered 58123 & 57382

Dear Mr. Smith:

We have received your notices of completion of construction, (Form B) and notice of complete application of water to a beneficial use, (Form C) for your Permits Numbered 44826 and 44825.

The Form B notice indicates the completion dates as being October 23, 1985.

With the thought that the reported dates are in error, I am returning them to you for correction.

Any development beyond the time limits of the permit will not be allowed at the time of our field inspection. If you wish to request additional time to complete the projects, forms for doing so can be mailed to you upon request.

If you have any questions, please feel free to contact me.

Sincerely,

Stephen C. Brown  
Senior Water Rights Examiner

SCB/jw

Enclosures

**IMPORTANT**—This form is a notice to the Water Resources Director that permittee is ready to make **final proof** to the extent to which the water has actually been applied to the intended use under the terms of the permit. Permittee is cautioned that Certificate of Water Right will be issued based on the extent of the quantity and use as determined by the **final proof** inspection and survey which will be made in response to the filing of this Form C.

**NOTE:** In the case of an irrigation permit, this Form C should not be mailed to the Water Resources Department until all of the land described in the permit, which it is intended to irrigate under this permit at any time, has actually been irrigated.

Fill out, detach and mail to the Water Resources Department, Salem, OR 97310, when all of the water has been applied.

Application No. 58123  
44826

**NOTICE OF COMPLETE APPLICATION OF WATER TO A BENEFICIAL USE**

I, KEITH SMITH, the holder of Permit No. 44826

to appropriate the public waters of the state of Oregon, completely applied the waters to a beneficial use in accordance with the terms of said permit, on the 27 day of September, 1985.

Remarks: water can be Applied All of property  
NOW. will do some more Land clearing  
in a few years to.

IN WITNESS WHEREOF, I have hereunto set my hand this 23 day of October, 1985

Keith Smith  
(Signature of Applicant)

98153 N. BANK CHETCO BROOKINGS  
(Address) OR 97415

Application No. 44826

**NOTICE OF COMPLETION OF CONSTRUCTION**

I, KEITH SMITH, the holder of Permit No. 44826

to appropriate the public waters of the state of Oregon, completed the construction of the works described therein on the 23 day of Oct, 1985


Remarks: Approximately 50 Acres will be cleared  
A few years to complete project, listed on  
original permit  
If the works have less capacity than described in the permit, or you have definitely abandoned part of the proposed development, you should so state in order that our records may not be unnecessarily encumbered.

IN WITNESS WHEREOF, I have hereunto set my hand this 25 day of Oct, 1985

Keith Smith  
(Signature of Applicant)

98153 N. BANK CHETCO  
BROOKINGS (Address) OR 97415

Fill out, detach and mail to the Water Resources Department, Salem, OR 97310, when construction work is completed.



## *Water Resources Department*

### MILL CREEK OFFICE PARK

555 13th STREET N.E., SALEM, OREGON 97310

PHONE 378-8508

January 22, 1985

Keith Smith  
98153 North Bank Cheteo  
Brookings, OR 97415

REFERENCE: Files Numbered 57382 & 58123

Dear Mr. Smith:

Your applications for an extension of the time limits in which to complete construction and make complete application of water under the terms of your Permits Numbered 44825 and 44826 have been received. We also have your checks in the amount of \$200.

The applications indicate reasonable diligence has been exercised toward completion of the proposed projects; therefore, the time limits to complete construction on both permits is being extended to October 1, 1985 and the time limits to make complete application of water on both permits is being extended to October 1, 1986.

Sincerely,

Bruce A. Estes, Supervisor  
Survey/Certificate Section

BAE/jw

Enclosures



Ext Appl. Only

**IMPORTANT**—This form is a notice to the Water Resources Director that permittee is ready to make **final proof** to the extent to which the water has actually been applied to the intended use under the terms of the permit. Permittee is cautioned that Certificate of Water Right will be issued based on the extent of the quantity and use as determined by the **final proof** inspection and survey which will be made in response to the filing of this Form C.

**NOTE:** In the case of an irrigation permit, this Form C should not be mailed to the Water Resources Department until all of the land described in the permit, which it is intended to irrigate under this permit at any time, has actually been irrigated.

Fill out, detach and mail to the Water Resources Department, Salem, OR 97310, when all of the water has been applied.

Application No. 58123

### NOTICE OF COMPLETE APPLICATION OF WATER TO A BENEFICIAL USE

KEITH SMITH, the holder of Permit No. 44826

to appropriate the public waters of the state of Oregon, completely applied the waters to a beneficial use in accordance with the terms of said permit, on the 21 day of November, 1984

Remarks:

HAVE ENOUGH LAND CLEARED TO APPLY  
WATER, BUT PLAN TO CLEAR MORE ACREAGE

IN WITNESS WHEREOF, I have hereunto set my hand this 21 day of Nov, 1984

Keith Smith 98153 N. BANK CHETCO BROOKINGS OR 97415

(Signature of Applicant)

(Address)

Application No. 58123

### NOTICE OF COMPLETION OF CONSTRUCTION

KEITH SMITH, the holder of Permit No. 44826

to appropriate the public waters of the state of Oregon, completed the construction of the works described in the permit on the 21 day of Nov, 1984

Remarks:

MAXIMUM AMOUNT OF WATER

If the works have less capacity than described in the permit, or you have definitely abandoned part of the proposed development, you should so state in order that our records may not be unnecessarily encumbered.

to be used by 1987 July 1986

IN WITNESS WHEREOF, I have hereunto set my hand this 21 day of Nov, 1984

Keith Smith 98153 N. BANK CHETCO BROOKINGS OR 97415


(Signature of Applicant)

(Address)

Fill out, detach and mail to the Water Resources Department, Salem, OR 97310, when construction work is completed.

8-1-85  
10-1-86  
11-1-86

12-1-84  
1-1-85  
2-1-85  
3-1-85  
4-1-85  
5-1-85  
6-1-85  
7-1-85  
8-1-85  
9-1-85  
10-1-85  
11-1-85  
12-1-85  
1-1-86  
2-1-86  
3-1-86  
4-1-86  
5-1-86  
6-1-86  
7-1-86  
8-1-86  
9-1-86  
10-1-86  
11-1-86  
12-1-86  
1-1-87  
2-1-87  
3-1-87  
4-1-87  
5-1-87  
6-1-87  
7-1-87  
8-1-87  
9-1-87  
10-1-87  
11-1-87  
12-1-87  
1-1-88  
2-1-88  
3-1-88  
4-1-88  
5-1-88  
6-1-88  
7-1-88  
8-1-88  
9-1-88  
10-1-88  
11-1-88  
12-1-88  
1-1-89  
2-1-89  
3-1-89  
4-1-89  
5-1-89  
6-1-89  
7-1-89  
8-1-89  
9-1-89  
10-1-89  
11-1-89  
12-1-89  
1-1-90  
2-1-90  
3-1-90  
4-1-90  
5-1-90  
6-1-90  
7-1-90  
8-1-90  
9-1-90  
10-1-90  
11-1-90  
12-1-90  
1-1-91  
2-1-91  
3-1-91  
4-1-91  
5-1-91  
6-1-91  
7-1-91  
8-1-91  
9-1-91  
10-1-91  
11-1-91  
12-1-91  
1-1-92  
2-1-92  
3-1-92  
4-1-92  
5-1-92  
6-1-92  
7-1-92  
8-1-92  
9-1-92  
10-1-92  
11-1-92  
12-1-92  
1-1-93  
2-1-93  
3-1-93  
4-1-93  
5-1-93  
6-1-93  
7-1-93  
8-1-93  
9-1-93  
10-1-93  
11-1-93  
12-1-93  
1-1-94  
2-1-94  
3-1-94  
4-1-94  
5-1-94  
6-1-94  
7-1-94  
8-1-94  
9-1-94  
10-1-94  
11-1-94  
12-1-94  
1-1-95  
2-1-95  
3-1-95  
4-1-95  
5-1-95  
6-1-95  
7-1-95  
8-1-95  
9-1-95  
10-1-95  
11-1-95  
12-1-95  
1-1-96  
2-1-96  
3-1-96  
4-1-96  
5-1-96  
6-1-96  
7-1-96  
8-1-96  
9-1-96  
10-1-96  
11-1-96  
12-1-96  
1-1-97  
2-1-97  
3-1-97  
4-1-97  
5-1-97  
6-1-97  
7-1-97  
8-1-97  
9-1-97  
10-1-97  
11-1-97  
12-1-97  
1-1-98  
2-1-98  
3-1-98  
4-1-98  
5-1-98  
6-1-98  
7-1-98  
8-1-98  
9-1-98  
10-1-98  
11-1-98  
12-1-98  
1-1-99  
2-1-99  
3-1-99  
4-1-99  
5-1-99  
6-1-99  
7-1-99  
8-1-99  
9-1-99  
10-1-99  
11-1-99  
12-1-99  
1-2000  
2-2000  
3-2000  
4-2000  
5-2000  
6-2000  
7-2000  
8-2000  
9-2000  
10-2000  
11-2000  
12-2000  
1-2001  
2-2001  
3-2001  
4-2001  
5-2001  
6-2001  
7-2001  
8-2001  
9-2001  
10-2001  
11-2001  
12-2001  
1-2002  
2-2002  
3-2002  
4-2002  
5-2002  
6-2002  
7-2002  
8-2002  
9-2002  
10-2002  
11-2002  
12-2002  
1-2003  
2-2003  
3-2003  
4-2003  
5-2003  
6-2003  
7-2003  
8-2003  
9-2003  
10-2003  
11-2003  
12-2003  
1-2004  
2-2004  
3-2004  
4-2004  
5-2004  
6-2004  
7-2004  
8-2004  
9-2004  
10-2004  
11-2004  
12-2004  
1-2005  
2-2005  
3-2005  
4-2005  
5-2005  
6-2005  
7-2005  
8-2005  
9-2005  
10-2005  
11-2005  
12-2005  
1-2006  
2-2006  
3-2006  
4-2006  
5-2006  
6-2006  
7-2006  
8-2006  
9-2006  
10-2006  
11-2006  
12-2006  
1-2007  
2-2007  
3-2007  
4-2007  
5-2007  
6-2007  
7-2007  
8-2007  
9-2007  
10-2007  
11-2007  
12-2007  
1-2008  
2-2008  
3-2008  
4-2008  
5-2008  
6-2008  
7-2008  
8-2008  
9-2008  
10-2008  
11-2008  
12-2008  
1-2009  
2-2009  
3-2009  
4-2009  
5-2009  
6-2009  
7-2009  
8-2009  
9-2009  
10-2009  
11-2009  
12-2009  
1-2010  
2-2010  
3-2010  
4-2010  
5-2010  
6-2010  
7-2010  
8-2010  
9-2010  
10-2010  
11-2010  
12-2010  
1-2011  
2-2011  
3-2011  
4-2011  
5-2011  
6-2011  
7-2011  
8-2011  
9-2011  
10-2011  
11-2011  
12-2011  
1-2012  
2-2012  
3-2012  
4-2012  
5-2012  
6-2012  
7-2012  
8-2012  
9-2012  
10-2012  
11-2012  
12-2012  
1-2013  
2-2013  
3-2013  
4-2013  
5-2013  
6-2013  
7-2013  
8-2013  
9-2013  
10-2013  
11-2013  
12-2013  
1-2014  
2-2014  
3-2014  
4-2014  
5-2014  
6-2014  
7-2014  
8-2014  
9-2014  
10-2014  
11-2014  
12-2014  
1-2015  
2-2015  
3-2015  
4-2015  
5-2015  
6-2015  
7-2015  
8-2015  
9-2015  
10-2015  
11-2015  
12-2015  
1-2016  
2-2016  
3-2016  
4-2016  
5-2016  
6-2016  
7-2016  
8-2016  
9-2016  
10-2016  
11-2016  
12-2016  
1-2017  
2-2017  
3-2017  
4-2017  
5-2017  
6-2017  
7-2017  
8-2017  
9-2017  
10-2017  
11-2017  
12-2017  
1-2018  
2-2018  
3-2018  
4-2018  
5-2018  
6-2018  
7-2018  
8-2018  
9-2018  
10-2018  
11-2018  
12-2018  
1-2019  
2-2019  
3-2019  
4-2019  
5-2019  
6-2019  
7-2019  
8-2019  
9-2019  
10-2019  
11-2019  
12-2019  
1-2020  
2-2020  
3-2020  
4-2020  
5-2020  
6-2020  
7-2020  
8-2020  
9-2020  
10-2020  
11-2020  
12-2020  
1-2021  
2-2021  
3-2021  
4-2021  
5-2021  
6-2021  
7-2021  
8-2021  
9-2021  
10-2021  
11-2021  
12-2021  
1-2022  
2-2022  
3-2022  
4-2022  
5-2022  
6-2022  
7-2022  
8-2022  
9-2022  
10-2022  
11-2022  
12-2022  
1-2023  
2-2023  
3-2023  
4-2023  
5-2023  
6-2023  
7-2023  
8-2023  
9-2023  
10-2023  
11-2023  
12-2023  
1-2024  
2-2024  
3-2024  
4-2024  
5-2024  
6-2024  
7-2024  
8-2024  
9-2024  
10-2024  
11-2024  
12-2024  
1-2025  
2-2025  
3-2025  
4-2025  
5-2025  
6-2025  
7-2025  
8-2025  
9-2025  
10-2025  
11-2025  
12-2025  
1-2026  
2-2026  
3-2026  
4-2026  
5-2026  
6-2026  
7-2026  
8-2026  
9-2026  
10-2026  
11-2026  
12-2026  
1-2027  
2-2027  
3-2027  
4-2027  
5-2027  
6-2027  
7-2027  
8-2027  
9-2027  
10-2027  
11-2027  
12-2027  
1-2028  
2-2028  
3-2028  
4-2028  
5-2028  
6-2028  
7-2028  
8-2028  
9-2028  
10-2028  
11-2028  
12-2028  
1-2029  
2-2029  
3-2029  
4-2029  
5-2029  
6-2029  
7-2029  
8-2029  
9-2029  
10-2029  
11-2029  
12-2029  
1-2030  
2-2030  
3-2030  
4-2030  
5-2030  
6-2030  
7-2030  
8-2030  
9-2030  
10-2030  
11-2030  
12-2030  
1-2031  
2-2031  
3-2031  
4-2031  
5-2031  
6-2031  
7-2031  
8-2031  
9-2031  
10-2031  
11-2031  
12-2031  
1-2032  
2-2032  
3-2032  
4-2032  
5-2032  
6-2032  
7-2032  
8-2032  
9-2032  
10-2032  
11-2032  
12-2032  
1-2033  
2-2033  
3-2033  
4-2033  
5-2033  
6-2033  
7-2033  
8-2033  
9-2033  
10-2033  
11-2033  
12-2033  
1-2034  
2-2034  
3-2034  
4-2034  
5-2034  
6-2034  
7-2034  
8-2034  
9-2034  
10-2034  
11-2034  
12-2034  
1-2035  
2-2035  
3-2035  
4-2035  
5-2035  
6-2035  
7-2035  
8-2035  
9-2035  
10-2035  
11-2035  
12-2035  
1-2036  
2-2036  
3-2036  
4-2036  
5-2036  
6-2036  
7-2036  
8-2036  
9-2036  
10-2036  
11-2036  
12-2036  
1-2037  
2-2037  
3-2037  
4-2037  
5-2037  
6-2037  
7-2037  
8-2037  
9-2037  
10-2037  
11-2037  
12-2037  
1-2038  
2-2038  
3-2038  
4-2038  
5-2038  
6-2038  
7-2038  
8-2038  
9-2038  
10-2038  
11-2038  
12-2038  
1-2039  
2-2039  
3-2039  
4-2039  
5-2039  
6-2039  
7-2039  
8-2039  
9-2039  
10-2039  
11-2039  
12-2039  
1-2040  
2-2040  
3-2040  
4-2040  
5-2040  
6-2040  
7-2040  
8-2040  
9-2040  
10-2040  
11-2040  
12-2040  
1-2041  
2-2041  
3-2041  
4-2041  
5-2041  
6-2041  
7-2041  
8-2041  
9-2041  
10-2041  
11-2041  
12-2041  
1-2042  
2-2042  
3-2042  
4-2042  
5-2042  
6-2042  
7-2042  
8-2042  
9-2042  
10-2042  
11-2042  
12-2042  
1-2043  
2-2043  
3-2043  
4-2043  
5-2043  
6-2043  
7-2043  
8-2043  
9-2043  
10-2043  
11-2043  
12-2043  
1-2044  
2-2044  
3-2044  
4-2044  
5-2044  
6-2044  
7-2044  
8-2044  
9-2044  
10-2044  
11-2044  
12-2044  
1-2045  
2-2045  
3-2045  
4-2045  
5-2045  
6-2045  
7-2045  
8-2045  
9-2045  
10-2045  
11-2045  
12-2045  
1-2046  
2-2046  
3-2046  
4-2046  
5-2046  
6-2046  
7-2046  
8-2046  
9-2046  
10-2046  
11-2046  
12-2046  
1-2047  
2-2047  
3-2047  
4-2047  
5-2047  
6-2047  
7-2047  
8-2047  
9-2047  
10-2047  
11-2047  
12-2047  
1-2048  
2-2048  
3-2048  
4-2048  
5-2048  
6-2048  
7-2048  
8-2048  
9-2048  
10-2048  
11-2048  
12-2048  
1-2049  
2-2049  
3-2049  
4-2049  
5-2049  
6-2049  
7-2049  
8-2049  
9-2049  
10-2049  
11-2049  
12-2049  
1-2050  
2-2050  
3-2050  
4-2050  
5-2050  
6-2050  
7-2050  
8-2050  
9-2050  
10-2050  
11-2050  
12-2050  
1-2051  
2-2051  
3-2051  
4-2051  
5-2051  
6-2051  
7-2051  
8-2051  
9-2051  
10-2051  
11-2051  
12-2051  
1-2052  
2-2052  
3-2052  
4-2052  
5-2052  
6-2052  
7-2052  
8-2052  
9-2052  
10-2052  
11-2052  
12-2052  
1-2053  
2-2053  
3-2053  
4-2053  
5-2053  
6-2053  
7-2053  
8-2053  
9-2053  
10-2053  
11-2053  
12-2053  
1-2054  
2-2054  
3-2054  
4-2054  
5-2054  
6-2054  
7-2054  
8-2054  
9-2054  
10-2054  
11-2054  
12-2054  
1-2055  
2-2055  
3-2055  
4-2055  
5-2055  
6-2055  
7-2055  
8-2055  
9-2055  
10-2055  
11-2055  
12-2055  
1-2056  
2-2056  
3-2056  
4-2056  
5-2056  
6-2056  
7-2056  
8-2056  
9-2056  
10-2056  
11-2056  
12-2056  
1-2057  
2-2057  
3-2057  
4-2057  
5-2057  
6-2057  
7-2057  
8-2057  
9-2057  
10-2057  
11-2057  
12-2057  
1-2058  
2-2058  
3-2058  
4-2058  
5-2058  
6-2058  
7-2058  
8-2058  
9-2058  
10-2058  
11-2058  
12-2058  
1-2059  
2-2059  
3-2059  
4-2059  
5-2059  
6-2059  
7-2059  
8-2059  
9-2059  
10-2059  
11-2059  
12-2059  
1-2060  
2-2060  
3-2060  
4-2060  
5-2060  
6-2060  
7-2060  
8-2060  
9-2060  
10-2060  
11-2060  
12-2060  
1-2061  
2-2061  
3-2061  
4-2061  
5-2061  
6-2061  
7-2061  
8-2061  
9-2061  
10-2061  
11-2061  
12-2061  
1-2062  
2-2062  
3-2062  
4-2062  
5-2062  
6-2062  
7-2062  
8-2062  
9-2062  
10-2062  
11-2062  
12-2062  
1-2063  
2-2063  
3-2063  
4-2063  
5-2063  
6-2063  
7-2063  
8-2063  
9-2063  
10-2063  
11-2063  
12-2063  
1-2064  
2-2064  
3-2064  
4-2064  
5-2064  
6-2064  
7-2064  
8-2064  
9-2064  
10-2064  
11-2064  
12-2064  
1-2065  
2-2065  
3-2065  
4-2065  
5-2065  
6-2065  
7-2065  
8-2065  
9-2065  
10-2065  
11-2065  
12-2065  
1-2066  
2-2066  
3-2066  
4-2066  
5-2066  
6-2066  
7-2066  
8-2066  
9-2066  
10-2066  
11-2066  
12-2066  
1-2067  
2-2067  
3-2067  
4-2067  
5-2067  
6-2067  
7-2067  
8-2067  
9-2067  
10-2067  
11-2067  
12-2067  
1-2068  
2-2068  
3-2068  
4-2068  
5-2068  
6-2068  
7-2068  
8-2068  
9-2068  
10-2068  
11-2068  
12-2068  
1-2069  
2-2069  
3-2069  
4-2069  
5-2069  
6-2069  
7-2069  
8-2069  
9-2069  
10-2069  
11-2069  
12-2069  
1-2070  
2-2070  
3-2070  
4-2070  
5-2070  
6-2070  
7-2070  
8-2070  
9-2070  
10-2070  
11-2070  
12-2070  
1-2071  
2-2071  
3-2071  
4-2071  
5-2071  
6-2071  
7-2071  
8-2071  
9-2071  
10-2071  
11-2071  
12-2071  
1-2072  
2-2072  
3-2072  
4-2072  
5-2072  
6-2072  
7-2072  
8-2072  
9-2072  
10-2072  
11-2072  
12-2072  
1-2073  
2-2073  
3-2073  
4-2073  
5-2073  
6-2073  
7-2073  
8-2073  
9-2073  
10-2073  
11-2073  
12-2073  
1-2074  
2-2074  
3-2074  
4-2074  
5-2074  
6-2074  
7-2074  
8-2074  
9-2074  
10-2074  
11-2074  
12-2074  
1-2075  
2-2075  
3-2075  
4-2075  
5-2075  
6-2075  
7-2075  
8-2075  
9-2075  
10-2075  
11-2075  
12-2075  
1-2076  
2-2076  
3-2076  
4-2076  
5-2076  
6-2076  
7-2076  
8-2076  
9-2076  
10-2076  
11-2076  
12-2076  
1-2077  
2-2077  
3-2077  
4-2077  
5-2077  
6-2077  
7-2077  
8-2077  
9-2077  
10-2077  
11-2077  
12-2077  
1-2078  
2-2078  
3-2078  
4-2078  
5-2078  
6-2078  
7-2078  
8-2078  
9-2078  
10-2078  
11-2078  
12-2078  
1-2079  
2-2079  
3-2079  
4-2079  
5-2079  
6-2079  
7-2079  
8-2079  
9-2079  
10-2079  
11-2079  
12-2079  
1-2080  
2-2080  
3-2080  
4-2080  
5-2080  
6-2080  
7-2080  
8-2080  
9-2080  
10-2080  
11-2080  
12-2080  
1-2081  
2-2081  
3-2081  
4-2081  
5-2081  
6-2081  
7-2081  
8-2081  
9-2081  
10-2081  
11-2081  
12-2081  
1-2082  
2-2082  
3-2082  
4-2082  
5-2082  
6-2082  
7-2082  
8-2082  
9-2082  
10-2082  
11-2082  
12-2082  
1-2083  
2-2083  
3-2083  
4-2083  
5-2083  
6-2083  
7-2083  
8-2083  
9-2083  
10-2083  
11-2083  
12-2083  
1-2084  
2-2084  
3-2084  
4-2084  
5-2084  
6-2084  
7-2084  
8-2084  
9-2084  
10-2084  
11-2084  
12-2084  
1-2085  
2-2085  
3-2085  
4-2085  
5-2085  
6-2085  
7-2085  
8-2085  
9-2085  
10-2085  
11-2085  
12-2085  
1-2086  
2-2086  
3-2086  
4-2086  
5-2086  
6-2086  
7-2086  
8-2086  
9-2086  
10-2086  
11-2086  
12-2086  
1-2087  
2-2087  
3-2087  
4-2087  
5-2087  
6-2087  
7-2087  
8-2087  
9-2087  
10-2087  
11-2087  
12-2087  
1-2088  
2-2088  
3-2088  
4-2088  
5-2088  
6-2088  
7-2088  
8-2088  
9-2088  
10-2088  
11-2088  
12-2088  
1-2089  
2-2089  
3-2089  
4-2089  
5-2089  
6-2089  
7-2089  
8-2089  
9-2089  
10-2089  
11-2089  
12-2089  
1-2090  
2-2090  
3-2090  
4-2090  
5-2090  
6-2090  
7-2090  
8-2090  
9-2090  
10-2090  
11-2090  
12-2090  
1-2091  
2-2091  
3-2091  
4-2091  
5-2091



## *Water Resources Department*

### MILL CREEK OFFICE PARK

555 13th STREET N.E., SALEM, OREGON 97310

PHONE 378-8508

November 26, 1984

Mr. Keith Smith  
98153 North Bank Chetco  
Brookings, OR 97415

REFERENCE: Files Numbered 57382 & 58123

Dear Mr. Smith:

We received your application for extensions of time on your Permits Numbered 44825 and 44826 along with your check in the amount of \$40 in todays mail. A new fee schedule for extensions went into effect on October 15, 1983 requiring \$100 for each permit.

Please send the additional \$160 necessary so that we may properly handle your request.

Sincerely,

Jackie M. Warner  
Secretary  
Survey/Certificate Section

Enclosures



## *Water Resources Department*

### MILL CREEK OFFICE PARK

555 13th STREET N.E., SALEM, OREGON 97310

PHONE 378-8508

December 28, 1983

Keith Smith  
98153 North Bank Cheteo  
Brookings, OR 97415

REFERENCE: Files Numbered 57382 and 58123

Dear Mr. Smith:

Your applications for an extension of the time limits in which to complete construction and make complete application of water under the terms of your Permits Numbered 44825 and 44826 have been received. We also have your check in the amount of \$40.

The Water Resources Director is authorized to allow an extension of the time limits only upon a showing by the holder of the permit that reasonable diligence has been exercised toward completion of the project within the time limits allowed.

From the information given in your application, it is questionable whether sufficient diligence has been shown to justify the requested extensions. However, you are being given the benefit of the doubt and the time limits to COMPLETE CONSTRUCTION AND MAKE COMPLETE APPLICATION OF WATER are being extended to October 1, 1984, to allow you the opportunity to complete the appropriation.

Sincerely,

Bruce A. Estes, Supervisor  
Survey/Certificate Section

BAE/jw

Enclosures



58123

**RECEIVED**

OCT 7 1983

WATER RESOURCES DEPT.  
SALEM, OREGON**Application for Extension of Time**

TO THE WATER RESOURCES DIRECTOR OF OREGON

I, KEITH SMITH

Name

98153 N. BANK CHETCO

Mailing Address

BROOKINGS

City

OREGON

State

97415

Zip

record owner of water right permit No. 44826, do hereby request that the time in which to:

- ☒ complete the construction of works and/or purchase and installation of the equipment necessary to the use of water, which time now expires on October 1, 1983, be extended to October 1, 1985 and/or the time in which to
- ☒ accomplish beneficial use of water to the full extent now intended under the terms of said permit, which time now expires on October 1, 1983, be extended to October 1, 1985

I have accomplished the following described works and/or purchase and installation of equipment necessary to the use of water under said permit:

within the past year

HAVE 50 H.P. Pump And Nozzles Lines to operate (2 Nelson Big Gun Sprinklers)

prior to this past year

INTEND TO CLEAR BALANCE OF PROPERTY IN 1984.

and have accomplished beneficial use of water to the extent of (IF FOR IRRIGATION, STATE HOW MANY

ACRES HAVE BEEN IRRIGATED) HAVE APPROXIMATELY 115 ACRES UNDER IRRIGATION

(If additional space is required, attach separate sheet)

Keith Smith

(If signing for a corporation please identify your title)

Dated

OCT 5, 1983MAIL COMPLETED APPLICATION AND STATUTORY FEE OF \$20.00 FOR EACH PERMIT TO:20.00

Water Resources Department  
Mill Creek Office Park  
555 13th Street, N.E.  
Salem, Oregon 97310

BC?  
10-1-84  
DAR

378-8508 or  
1-800-452-7813

October 4, 1983

Files Numbered  
57382  
~~58883~~


Keith Smith  
98153 North Bank Chetco  
Brookings, OR 97415

I am enclosing a form for use in making application for an extension of time limits under Permits Numbered 44825 and 44215

The Water Resources Director is permitted by law to extend the time for completion of a project only upon a showing of reasonable diligence by the permittee. Therefore, you should fill out this application carefully and completely describing what has been accomplished.

The application must be submitted to this office with the statutory filing fee in the amount of \$20 for each permit.

Sincerely,



BRUCE A. ESTES, Supervisor  
Survey/Certificate Section

BAE:wpc

690-10-115  
6164A



9/30/83

58123

57382

I returned Elaine Smith's call. She said their permits have been misplaced & wanted 'c' forms.

After I explained what we needed to know, she said not all land irrigated.

A copy of each map was sent along with 'B & C's' & extension applications. She was advised of fee increase.

JES

June 9, 1980

Keith Smith  
Route 3, Box 103  
Brookings, OR 97415

58123  
57382

44825 and 44826.





## *Water Resources Department*

MILL CREEK OFFICE PARK

555 13th STREET N.E., SALEM, OREGON 97310

PHONE

378-3066

1-800-452-7813

May 8, 1980

Keith Smith  
Rt 3, Box 103  
Brookings, OR 97415

Dear Mr. Smith:

REFERENCE: Files numbered 57382 and 58123

Thank you for the return of your assigned replacement applications numbered 57382 and 58123. Also received was the additional permit recording fee of \$22.80 for which our receipt number 16661 is enclosed.

Permits will be issued for the use of water from Chetco River and its tributaries. However, water may not be available during dry periods. The water may be needed to satisfy existing rights or minimum flow standards.


Your applications are now in satisfactory form and will be considered for issuance of a permit with our next group.

Sincerely,

DONALD R. BUELL  
Water Rights Engineer

DRB:dm  
enclosures  
0378A

COPY



*Water Resources Department*  
**MILL CREEK OFFICE PARK**

555 13th STREET N.E., SALEM, OREGON 97310

PHONE 378-3066

File Number 57382  
& 58123

March 11, 1980

Keith Smith  
Route 3, Box 103  
Brookings, Oregon 97415

In accordance with our telephone conversation enclosed find replacement applications for your applications number 57382 and 58123 which have apparently been lost. If you will sign both of the applications in the places provided, complete item 6 of each application showing the equipment you intend to use to irrigate the property, and enclose the additional permit recording fee of \$22.80. Your applications will receive the priority date as of the day they are again received in this office.

Upon receipt of the applications they should be in satisfactory form to be considered for issuance of permits.

Sincerely,

*Donald R. Buell*  
Donald R. Buell  
Water Rights Engineer

DRB:jmt

Enclosures



## *Water Resources Department*

### MILL CREEK OFFICE PARK

555 13th STREET N.E., SALEM, OREGON 97310

PHONE 378-3066

File Number 57382

& 58123

February 12, 1980

Keith Smith  
Route 3, Box 103  
Brookings, OR 97415

Your applications numbered 57382 and 58123 which were returned to you have not been received. They were endorsed so that in order to retain their priority dates, they must have been received in this office on or before February 11, 1980.

Your applications have lost their priority, but may be reinstated with a new priority date when they are again received.

Sincerely,

Donald R. Buell  
Water Rights Engineer

DRB:jmt





*Water Resources Department*  
**MILL CREEK OFFICE PARK**

555 13th STREET N.E., SALEM, OREGON 97310

PHONE 378-3066

File Number 57382 &  
58123

December 11, 1979

Keith Smith  
Route 3, Box 103  
Brookings, Oregon 97415

As we discussed in our telephone conversation of December 4, 1979, I have prepared from the accessors plats, which you submitted to this office, more accurate application maps for applications number 57382 and 58123.

Your application number 57382 is still for 76 acres, however, the division of the acreage amongst the 40 acre tract is different as shown on the map which I have prepared. You should check this over carefully and if you agree with the map and the application, you should sign both in the places provided.

Items 8, 9 and 10 of the application should also be completed. You will note the locations of the point of diversion is different from that location which was shown on your original application. This is due to the fact that the section lines do not run generally north and south and east and west.

Your application number 58123 was originally for 1.9 cubic feet of water per second from the Chetco River for the irrigation of 139½ acres. Also received at that time was the fee of \$45.00 for which our receipt number 7977 is enclosed.

I have prepared a replacement application for 58123 by showing that acreage remaining after subtracting out the 76 acres for application 57382. This comes to 155.2 acres. The duty of water in your area for that acreage is 1.94 cubic feet of water per second. You should also look this map and application over carefully and if you agree, sign both the map and the application. If the acreage shown is different from what is on the ground, you should make pencil changes on the map and I will alter the map to fit these changes. Any changes made on the map should be reflected on the application.

Your application number 58123 that remains at 155.2 acres will require a total fee of \$67.80. Therefore, an additional \$22.80 should be submitted if you approve that application as it is.

Keith Smith  
Donald R. Buell

Page 2

Along with the replacement applications and maps I am returning your original applications and maps for your reference. The original applications are endorsed so that they must be received in this office on or before February 11, 1980, to retain their priority date. I must emphasize that even though you accept and sign the replacement applications, the original applications must also be returned to this office with the replacement applications to retain the priority dates.

Sincerely,



Donald R. Buell  
Water Rights Engineer

DRB:jmt








Enclosures

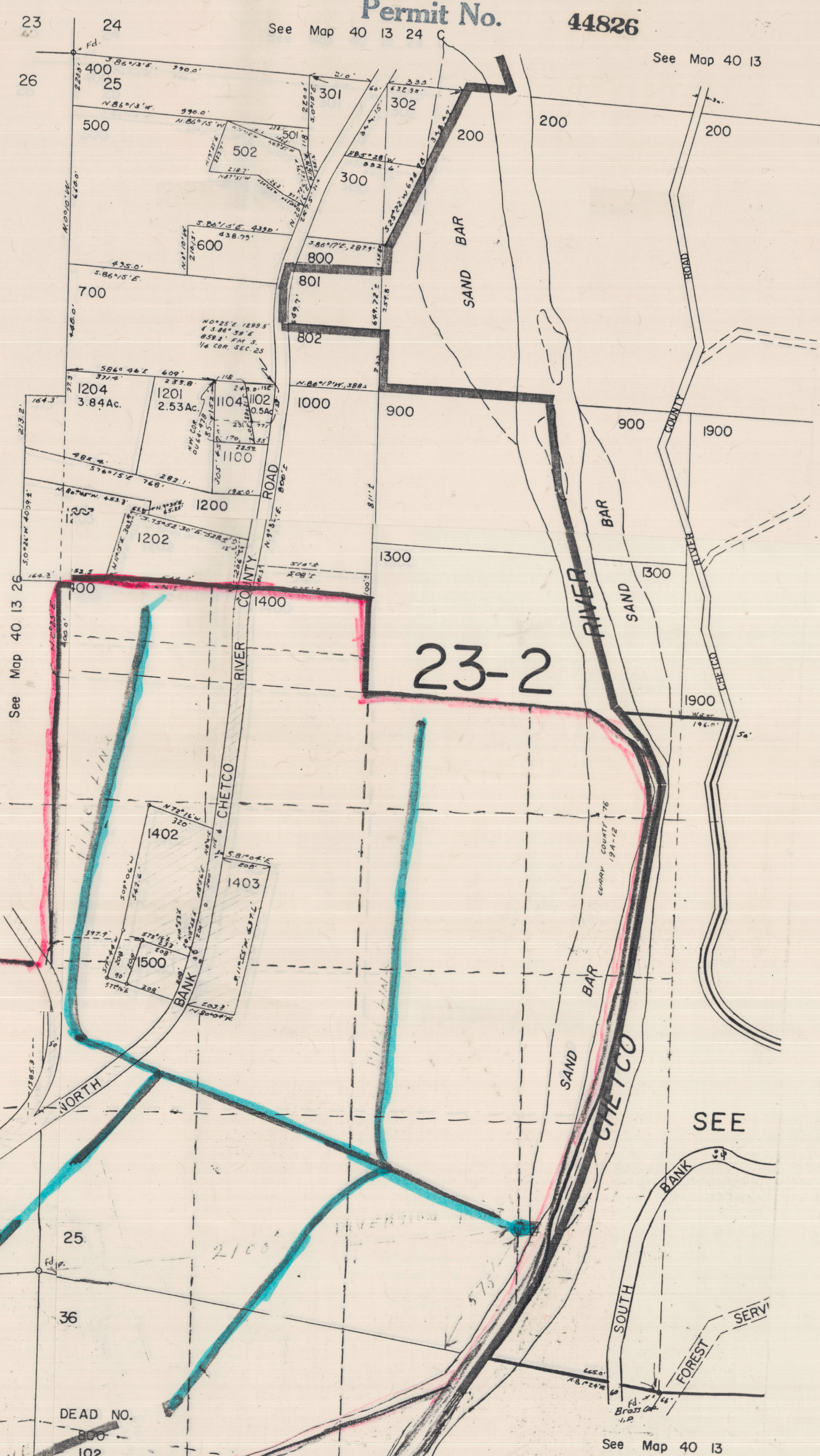


$$I'' = 400'$$

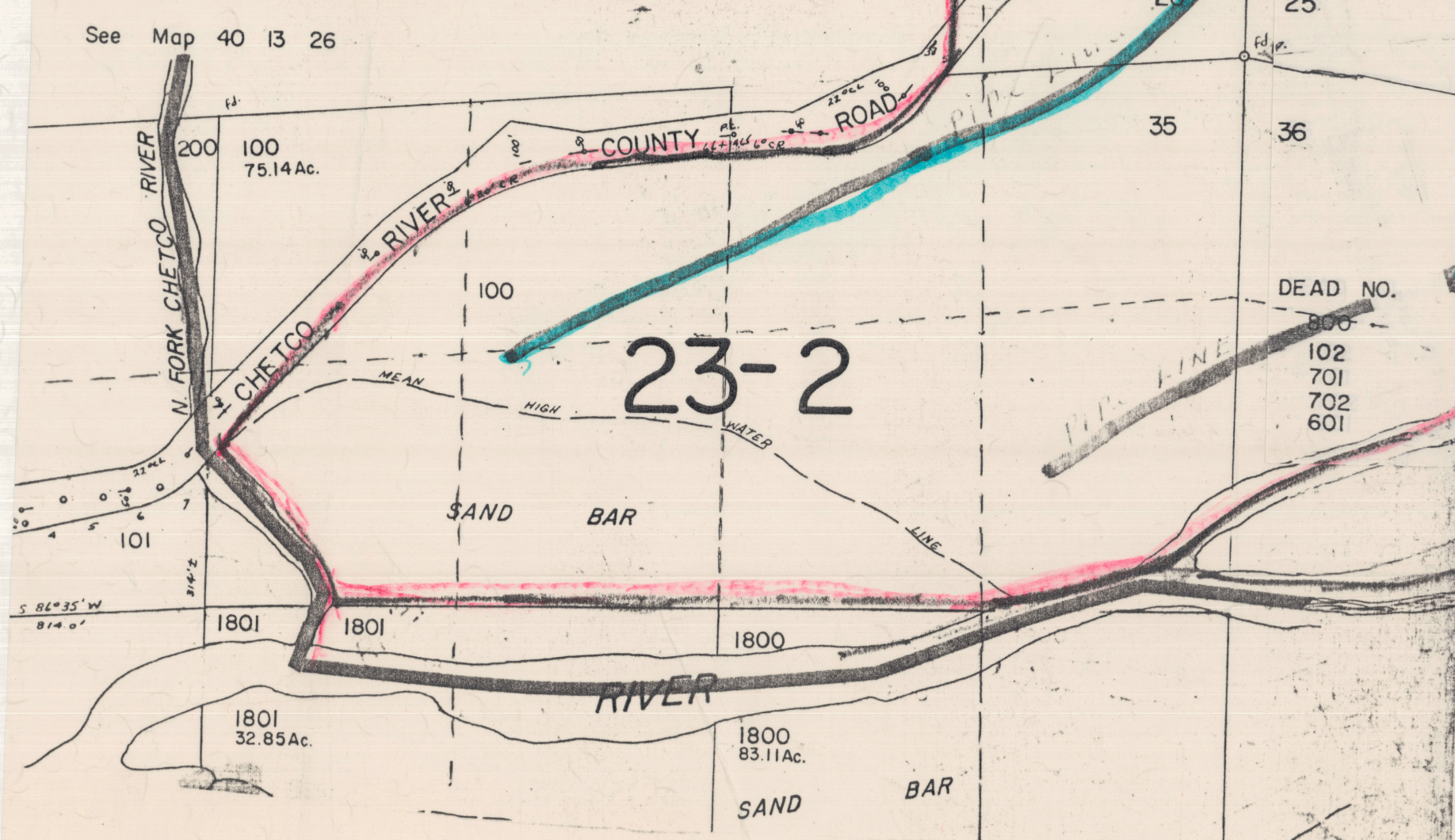
Application No. 58123  
Permit No. 44826

**RECEIVED**  
NOV 28 1978  
WATER RESOURCES DEPT!  
SALEM, OREGON

 EXEMPT PROP  
 COUNTY ROAD  
 PROPERTY LINE  
 IRRIGATION LINE  
 IRRIGATED LAND  
 SECTION LINES  
 1/4 1/4 SECT LINES  
 SCALE 1" = 400'



40S. R.13W.W.M.  
COUNTY





SIR:

I HAVE LISTED ALL TAX LOTS  
THAT WILL BE IRRIGATED.

<u>MAP</u>	<u>LOT #</u>	<u>AC RES</u>
40-13-35	1.00	-70
40-13-35	1.00	70.05
40-13-26	7.00	22.52
40-13-26	8.00	6.80
40-13-25	14.00	142.60
40-13-	68.00	33.00
		245.67

APPLICATION # 58723 RECEIVED

JUL - 31 1979

WATER RESOURCES DEPT  
SALEM, OREGON

Keith Smith

RECEIVED

JUL - 3 1979

WATER RESOURCES DEPT

SALEM OREGON  
REF: 07107A-25003030


JERRY

IN RE: 17-3  
1. 100' x 100' 100.0  
2. 100' x 100' 100.0  
3. 100' x 100' 100.0  
4. 100' x 100' 100.0  
5. 100' x 100' 100.0  
6. 100' x 100' 100.0  
7. 100' x 100' 100.0  
8. 100' x 100' 100.0  
9. 100' x 100' 100.0  
10. 100' x 100' 100.0

IN RE: 17-3  
1. 100' x 100' 100.0  
2. 100' x 100' 100.0  
3. 100' x 100' 100.0  
4. 100' x 100' 100.0  
5. 100' x 100' 100.0  
6. 100' x 100' 100.0  
7. 100' x 100' 100.0  
8. 100' x 100' 100.0  
9. 100' x 100' 100.0  
10. 100' x 100' 100.0

PARCEL 1201  
1. 100' x 100' 100.0  
2. 100' x 100' 100.0  
3. 100' x 100' 100.0  
4. 100' x 100' 100.0  
5. 100' x 100' 100.0  
6. 100' x 100' 100.0  
7. 100' x 100' 100.0  
8. 100' x 100' 100.0  
9. 100' x 100' 100.0  
10. 100' x 100' 100.0

SCALE 1:5000



CANCELLED NOS  
800  
102  
701  
702  
601  
1502

PARCEL 1800  
1. 100' x 100' 100.0  
2. 100' x 100' 100.0  
3. 100' x 100' 100.0  
4. 100' x 100' 100.0  
5. 100' x 100' 100.0  
6. 100' x 100' 100.0  
7. 100' x 100' 100.0  
8. 100' x 100' 100.0  
9. 100' x 100' 100.0  
10. 100' x 100' 100.0

PARCEL 1802  
1. 100' x 100' 100.0  
2. 100' x 100' 100.0  
3. 100' x 100' 100.0  
4. 100' x 100' 100.0  
5. 100' x 100' 100.0  
6. 100' x 100' 100.0  
7. 100' x 100' 100.0  
8. 100' x 100' 100.0  
9. 100' x 100' 100.0  
10. 100' x 100' 100.0

PARCEL 1802  
1. 100' x 100' 100.0  
2. 100' x 100' 100.0  
3. 100' x 100' 100.0  
4. 100' x 100' 100.0  
5. 100' x 100' 100.0  
6. 100' x 100' 100.0  
7. 100' x 100' 100.0  
8. 100' x 100' 100.0  
9. 100' x 100' 100.0  
10. 100' x 100' 100.0

See Map 41 13 2

40 13 35



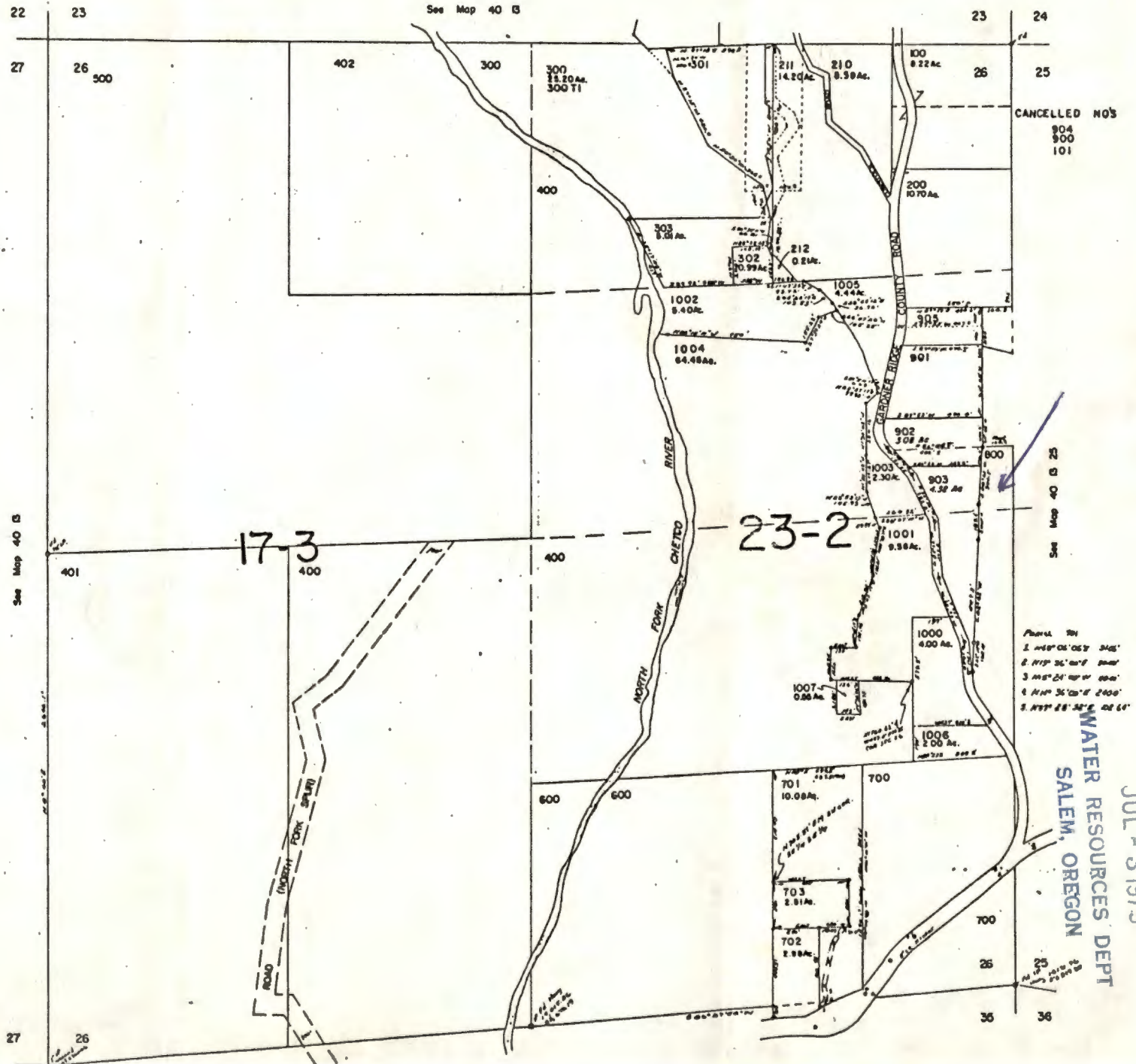
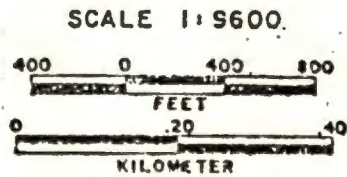
Section 26 T.40S. R.13W.W.M.

CURRY COUNTY

1"=400'

J 13 26

~~RE: 071-09A-2-003030~~



RECEIVED

JUL - 3 1979

WATER RESOURCES DEPT  
SALEM, OREGON



13	5	100	7
MAP NUMBER	TAX LOT NUMBER	TYPE	SPEC INT IN
ACCOUNT NUMBER	DEAL FROM	CODE AREA	NUMBER

OF REAL PROPERTY  
CLATSOP COUNTY RECORDS OFFICE

FORMERLY PART OF T.1

INDENT EACH NEW COURSE TO THIS POINT	DESCRIPTION AND RECORD OF CHANGE	DATE OF ENTRY ON THIS CARD	DEED RECORD		ACRES REMAINING
			VOL	PG.	
	T40S R13W WM				
	Sec 35				
	SE 1/4 NW 1/4: N 1/2 NE 1/4	120.00			
	Also:				
	Bat SE cor NE 1/4 NW 1/4 sec 35;				
	th S 86° 35' W 814 ft;				
	th N 35° 55' E 102 ft;				
	th N 44° 59' E 154.4 ft;				
	th N 68° 49' E 195.4 ft;				
	th N 54° 54' E 122.8 ft;				
	th N 87° 50' E 98 ft;				
	th N 80° 37' E 150 ft;				
	th N 89° 27' E 112.6 ft;				
	th S 0° 26' 30" E 314 ft m/l to pob	4.35			
	Exc:				
	TL 300 (DV 28-1)	1.81			
	Co Rd	4.12	1-1-59	22 535	118.42
				50 571	
	Exc:				
	TL 101 (DV 56-635)	4.35	4-12-60		114.07
	TL 102 (part unrec cont 106)	.74	1-3-67		113.33
	TL 103 BR11-129 WD 38.19 JVO 70-6640		6-6-69		75.14
	Ref Only Admitting Will to Probate & Per				
	Rep,		8/18/75CTBR18	20	75.14

RECEIVED

AUG 23 1978

WATER RESOURCES DEPT.  
SALEM, OREGON

Application No. 58123  
Permit No. 44826



OFFICE OF COUNTY CLERK, CURRY COUNTY, OREGON

40	17	26			07	26	40
TWP. 5	RD. W	SEC.	1/4	1/16		SECTION OR LOT	TOWNSHIP 5 S. R. 10 E.
MAP NUMBER					TAX LOT NO.		
ACCOUNT NUMBER					CODE NO.	ADDITION	
						CITY	

INDENT EACH NEW  
COURSE TO THIS POINT

LEGAL DESCRIPTION

DATE OF  
ENTRY ON  
THIS CARD

DEED RECORD

VOLUME

PAGE

ACRES  
REMAINING

Baap N 388.7 ft and W 164 ft from the 1/4 sec cor  
on the E side of sec 26-40-13;  
th, S 4° 22' W 306.3 ft;  
th, S 189.6 ft;  
th, S 2° 45' W 557.3 ft;  
th, S 2° 14' W 158.4 ft to the Ely bndry Gardner  
Ridge Co.Rd;  
th, following said bndry to its int with E line  
sec 26;  
th, following said sec line N to a pt N 86° 04'  
E 164 ft M/L from P.O.B.  
th, S 86° 04' W 164 ft M/L to P.O.B.

(F.T.L.P.O.)

Ref Only Admitting Will to Probate & Per  
Rep

**RECEIVED**

AUG 23 1978

WATER RESOURCES DEPT.  
SALEM, OREGON

1-1-59 36 525 6.8  
50 571

8/18/75 TBR18 20 6.8

Application No. 58123  
Permit No. 44826



40	13	26		700	23-2
TWP	R21	SEC	1/4	TAX LOT	CODE
MAP NUMBER				NUMBER	AYTA
ACCOUNT NUMBER					

OF REAL PROPERTY  
CURRY COUNTY ASSESSOR'S OFFICE

FORMERLY PART OF T.L. NO. \_\_\_\_\_

INDENT EACH NEW COURSE TO THIS POINT	DESCRIPTION AND RECORD OF CHANGE	DATE OF ENTRY ON THIS CARD	DEED RECORD		ACRES REMAINING
			VOL	PG	
	<b>RECEIVED</b>				
	<b>AUG 23 1978</b>				
SE $\frac{1}{4}$ SE $\frac{1}{4}$	<b>WATER RESOURCES DEPT.</b>	40.00	1-1-59	50 571	
Exc:	<b>SALEM, OREGON</b>				
Co Rd	2.42				37.58
		6-16-60	55	258	
Also:					
formerly TL 102 40 13 25					
Bat NW cor NE $\frac{1}{4}$ NE $\frac{1}{4}$ Sec 35;					
th E 499.2 ft m/l to Nly bndry co rd;					
th SWly alg Nly r/w li tap S of the pob;					
th N 129.6 ft to the pob.	0.74	1-3-67	No. 106	part unrec cont.	38.32
Exc:					
TL 701 (part unrec cont 106)	15.80	1-3-67			22.52
	JVO 67-4026				
Ref Only Admitting Will to Probate & Per					
Rep		8/18/75	CTBR18	20	22.5
Application No. 58123					
Permit No. 44826					



[illegible]



13	25	140	23-2
TWP	RGE	SEC	1/4 2/16
MAP NUMBER		TAX LOT NUMBER	TYP SPEC INT IN REAL PROP
ACCOUNT NUMBER		CODE AREA NUMBER	

OFFICIAL RECORD OF DESCRIPTIONS  
OF REAL PROPERTY  
COUNTY ASSESSOR'S OFFICE

FORMERLY PART OF T.L. NO. \_\_\_\_\_

INDENT EACH NEW COURSE TO THIS POINT	DESCRIPTION AND RECORD OF CHANGE	DATE OF ENTRY ON THIS CARD	DEED RECORD VOL PG.	ACRES REMAINING
	The S 400 ft. of the SW $\frac{1}{4}$ NW $\frac{1}{4}$ The SW $\frac{1}{4}$ W of the Chetco R Exc; N bank Chetco River Co Rd and the Gardner Ridge Co Rd			
	Less TL 1500	1-1-59	36 525	151.0
	Exc:			
	TL 1401 72.105 0.92			150.08
	TL 1402 BR20-400 4.48 JVO 73-9499	8-12-71		145.60
	TL 1403 (BR26-155) 3.00 ac JVO 74-1366 WD	12-4-72		142.60
	Ref Only Admitting will to Probate & Per Rep.	8/18/75	OTBR18 20	

**RECEIVED**

AUG 23 1978

WATER RESOURCES DEPT.  
SALEM, OREGON

Application No. 58123

Permit No.

44826

This map was prepared for  
as shown purpose only.

Section 25 T.40S. R.13W.W.M.

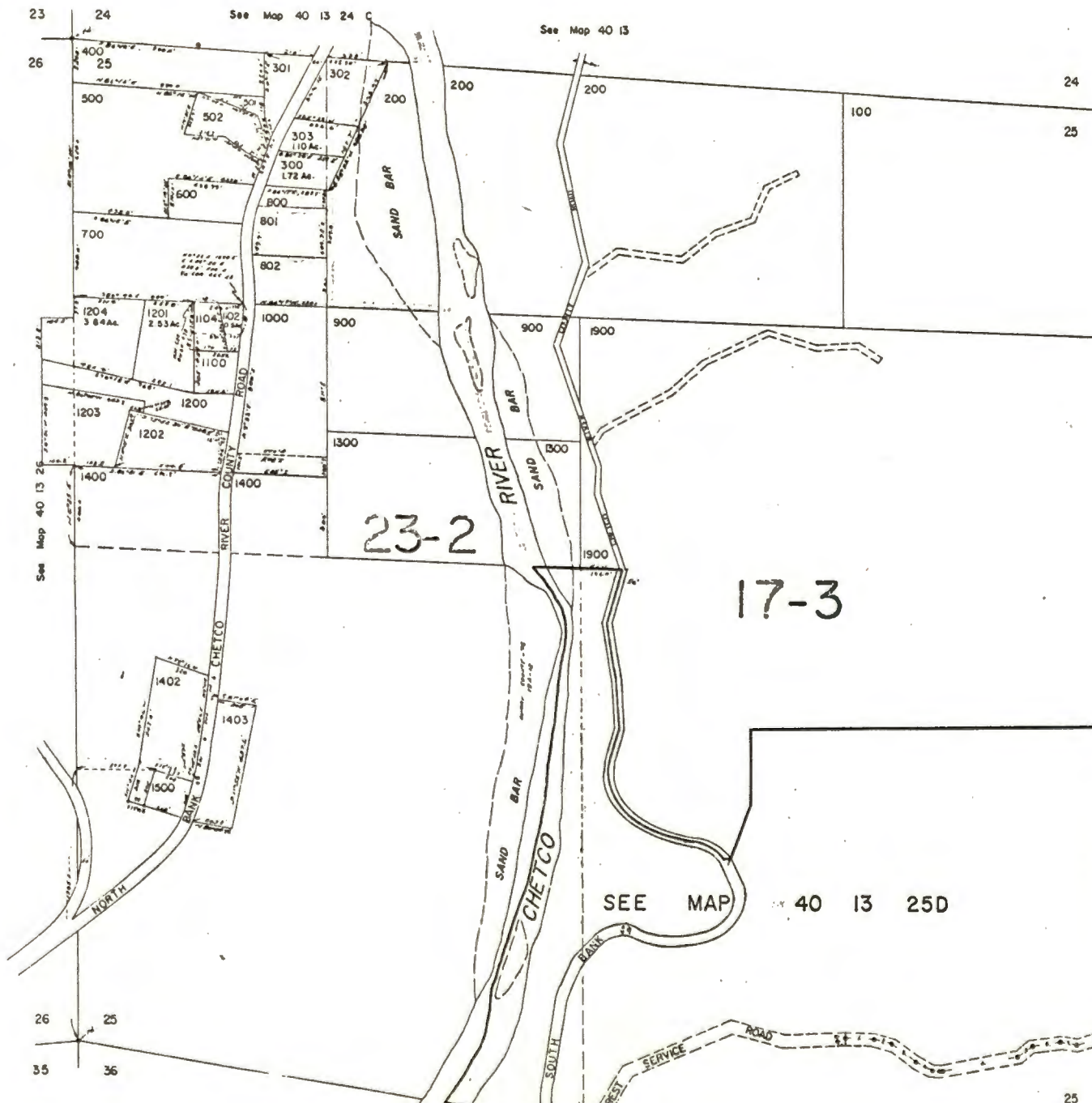
40 13 25

CURRY COUNTY

1"=400'

RE 071-09A-2-003030

SCALE 1:5600



DEAD NO.

- 1401
- 1702
- 1703
- 1600
- 1601
- 1700
- 1701
- 1800
- 1801
- 1802
- 1803
- 1804
- 1101

See Map 40 12

**RECEIVED**

JUL 9 1979

WATER RESOURCES DEPT  
SALEM OREGON

1. 10/1/79  
2. 10/1/79  
3. 10/1/79  
4. 10/1/79  
5. 10/1/79  
6. 10/1/79  
7. 10/1/79  
8. 10/1/79  
9. 10/1/79  
10. 10/1/79



*Handwritten: R*  
File Date: Nov. 28, 1978

Application No. **58123**  
Permit No. **44826**

Name Keith Smith  
Address ~~Route 3, Box 103, Brookings, OR 97415~~  
Assigned .....  
Address .....  
Beginning construction MAY 21 1981  
Completion of construction OCT 1 1982  
Extended to 10-1-84 10-1-85  
Complete application of water OCT 1 1983  
Extended to 10-1-84 10-1-86