

**CLAIM OF
BENEFICIAL USE
for Transfers
Place of Use Only**



Oregon Water Resources Department
725 Summer Street NE, Suite A
Salem, Oregon 97301-1266
(503) 986-0900
www.oregon.gov/OWRD

A fee of \$230 must accompany this form for any transfer final orders including a water right with a priority date of July 9, 1987, or later.

Example – A transfer involves 5 rights and one of the rights has a priority date of July 9, 1987, or later, the fee is required.

A separate form shall be completed for each transfer.

This form is subject to revision. **Begin each new claim** by checking for a new version of this form at:
<https://www.oregon.gov/OWRD/Forms/Pages/default.aspx>

The completion of this form is required by OAR 690-014-0100(1) and 690-014-0110(4).

Please type or print in dark ink. If this form is found to contain errors or omissions, it may be returned to you. **Every item must have a response.** If any requested information does not apply to the claim, insert "NA." **Do not delete or alter any section of this form unless directed by the form.** The Department may require the submittal of additional information from any water user or authorized agent.

"Section 7" of this form is intended to aid in the completion of this form and should not be submitted.

A claim of beneficial use includes both this report and a map. If the map is being mailed separately from this form, please include a note with this form indicating such.

If you have questions regarding the completion of this form, please call 503-979-9103.

The Department has a program that allows it to enter into a voluntary agreement with an applicant for expedited services. Under such an agreement, the applicant pays the cost to hire additional staff that would not otherwise be available. This program means a certificate may be issued in about a month. For more information on this program see:

<https://www.oregon.gov/OWRD/programs/WaterRights/RA/Pages/default.aspx>

SECTION 1

GENERAL INFORMATION

Type of Authorized Change

This Claim is being submitted for a transfer where the only authorized change was a change in place of use.

If additional changes were authorized, you will need to select a different form.

1. File Information

APPLICATION #

T-14356

Revised 7/1/2021

Change in Place of Use Only - Page 1 of 8

Received
SEP 03 2025

OWRD
YES

Received
AUG 19 2025

OWRD

WR

2. Property Owner (current owner information)

APPLICANT/BUSINESS NAME Running G Farm/Garrick & Katherine Waalkes		PHONE NO.	ADDITIONAL CONTACT NO.
ADDRESS 13549 Fields Denio Road			
CITY Fields	STATE OR	ZIP 97710	E-MAIL

If the current property owner is not the transfer holder of record, it is recommended that an assignment be filed with the Department. ***Each transfer holder of record must sign this form.***

3. Transfer holder of record (this may, or may not, be the current property owner)

TRANSFER HOLDER OF RECORD NA		
ADDRESS		
CITY	STATE	ZIP

4. Date of Site Inspection:

06/06/2025

5. Person(s) interviewed and description of their association with the project:

NAME	DATE	ASSOCIATION WITH THE PROJECT
Katherine Waalkes	06/06/2025	owner

6. County:

Harney

7. If any property described in the place of use of the transfer final order is excluded from this report, identify the owner of record for that property (ORS 537.230(5)):

OWNER OF RECORD NA		
ADDRESS		
CITY	STATE	ZIP

Add additional tables for owners of record as needed


Received
SEP 03 2025
OWRD

Received
AUG 19 2025
OWRD

SECTION 2 SIGNATURES

CWRE Statement, Seal and Signature

The facts contained in this Claim of Beneficial Use are true and correct to the best of my knowledge.



CWRE NAME Darryl Anderson		PHONE NO. 541-947-4407	ADDITIONAL CONTACT NO.
ADDRESS 17681 Highway 395			
CITY Lakeview	STATE OR	ZIP 97630	E-MAIL danderson@shn-engr.com

Transfer Holder of Record Signature or Acknowledgement

Each transfer holder of record must sign this form in the space provided below.

The facts contained in this Claim of Beneficial Use are true and correct to the best of my knowledge. I request that the Department issue a water right certificate.

SIGNATURE	PRINT OR TYPE NAME	TITLE	DATE
	Garrick L. Waalkes	owner	7/28/25
	Katherine R. Waalkes	owner	7/28/25

Received

SEP 03 2025

OWRD

Received

AUG 19 2025

OWRD

SECTION 3
EXTENT OF CHANGE COMPLETED

1. Claim Summary:

If Irrigation or Nursery Use:

THE # OF ACRES ALLOWED	THE # OF ACRES DEVELOPED
19.65	19.65

If the use(s) was not irrigation or nursery:

WAS THE NEW PLACE OF USE DEVELOPED TO THE FULL EXTENT AUTHORIZED UNDER THE ORDER? (INCLUDE THE LOCATION OF THE DEVELOPED PLACE USE ON THE CLAIM MAP)
YES

2. Variations:

Was the use developed differently from what was authorized by the transfer final order? **NO**

If yes, describe below.

(e.g. "The order authorized a change in place of use for 40 acres. The water user only developed 38 acres.")

The place of use was developed as per the transfer order

Received
SEP 03 2025

OWRD
Received
AUG 19 2025

OWRD

SECTION 4 CONDITIONS

All conditions contained in the transfer, or any extension final order shall be addressed. Reports that do not address all performance related conditions will be returned.

1. Time Limits:

Describe how the water user has complied with each of the development timelines established in the transfer final order and any extensions of time issued for the transfer:

	DATE FROM TRANSFER	DATE THE AUTHORIZED CHANGE WAS COMPLETED *THIS DATE MUST FALL BETWEEN THE "ISSUANCE DATE" AND THE "COMPLETENESS DATE"
ISSUANCE DATE	6/24/25	
COMPLETENESS DATE FROM ORDER (C)	6/24/25	Water was applied to place of use

* MUST BE WITHIN PERIOD BETWEEN TRANSFER FINAL ORDER, OR ANY EXTENSION FINAL ORDER ISSUANCE AND THE DATE TO COMPLETE THE CHANGE

2. Is there an extension final order(s)?

Received
SEP 03 2025

NO

3. Measurement Conditions:

a. Does the transfer final order require the installation of a meter or approved measuring device? OWRD
YES

Reminder: If a meter or approved measuring device was required, the COBU map must indicate the location of the device in relation to the point of diversion or appropriation.

b. Has a meter been installed? YES

c. Meter Information

POD/POA NAME OR #	MANUFACTURER	SERIAL #	CONDITION (WORKING OR NOT)	CURRENT METER READING	DATE INSTALLED
1/3	Fuji Electric Co.	N4K0063T	working	NA	4/2025

If a meter has been installed, items d through f relating to this section may be deleted.

d. If a meter has not been installed, has a suitable measuring device been installed and approved by the Department? YES

e. If "YES", provide a copy of the letter approving the device, if available. If the letter is not available provide the name and title of the Water Resources Department employee approving the measuring device, and the approximate date of the approval:

NAME	TITLE	APPROXIMATE DATE
Donald Swindlehurst	watermaster	4/25

Received
AUG 19 2025
OWRD

f. Measurement Device Description

DEVICE DESCRIPTION	CONDITION (WORKING OR NOT)	DATE INSTALLED
Clamp on portable ultrasonic flowmeter	Working	4/25

4. Other conditions required by the transfer final order:

a. Other conditions?

NO

If "YES" to any of the above, identify the condition and describe the water user's actions to comply with the condition(s):

No other conditions

SECTION 5 ATTACHMENTS

Provide a list of any additional documents you are attaching to this report:

ATTACHMENT NAME	DESCRIPTION
Map	Claim of Beneficial Use Map
Photos	Site Visit Photos

Received
SEP 03 2025

OWRD

Received
AUG 19 2025

OWRD

SECTION 6

CLAIM OF BENEFICIAL USE MAP

A Claim of Beneficial Use Map must be submitted with this claim. Claims submitted without the Claim of Beneficial Use map will be returned. The map shall be submitted on polyester film at a scale of 1" = 1320 feet, 1" = 400 feet, or the original full-size scale of the county assessor map for the location.

For the purpose of this Claim, the map must identify the developed new place of use. The existing point(s) of diversion or point(s) of appropriation are required to be included on the Claim map, based on the locations described in the transfer final order.

Provide a general description of the survey method used to prepare the map. Examples of possible methods include, but are not limited to, a traverse survey, GPS, or the use of aerial photos. If the basis of the survey is an aerial photo, provide the source, date, series and the aerial photo identification number.

Survey performed with Real Time GPS – Corner tie is a Harney County Surveyor brass cap at the south corner of Section 16, T41S 35E, W.M.

Received
SEP 03 2025
OWRD

Received
AUG 19 2025
OWRD

Map Checklist

Please be sure that the map you submit includes ALL the items listed below.

(Reminder: Incomplete maps and/or claims may be returned.)

- ☒ Map on polyester film.
- ☒ Appropriate scale (1" = 400 feet, 1" = 1320 feet, or the original full-size scale of the county assessor map)
- ☒ Township, Range, Section, Donation Land Claims, and Government Lots
- ☒ Locations of fish screens and/or fish by-pass devices in relationship to point of diversion
- ☒ Locations of meters and/or measuring devices in relationship to point of diversion
- ☒ Conveyance structures illustrated (pumps, reservoirs, pipelines, ditches, etc.) ***Not required for this type of Claim of Beneficial Use**
- ☒ Point(s) of diversion or appropriation (illustrated and coordinates)
- ☒ Tax lot boundaries and numbers
- ☒ Source illustrated if surface water
- ☒ Disclaimer ("This map is not intended to provide legal dimensions or locations of property ownership lines")
- ☒ Transfer application number
- ☒ North arrow
- ☒ Legend
- ☒ CWRE stamp and signature

Received

SEP 03 2025

OWRD

Received

AUG 19 2025

OWRD



Phone: (541) 947-4407 Email: info@shn-engr.com Web: shn-engr.com
17681 US-395, Lakeview, OR 97630

Reference: 225062
06/06/2025

Subject: Waalkes Water Right Transfer T-14356



Well #1



Well #3

Received
SEP 03 2025

OWRD

Received
AUG 19 2025

OWRD




Waalkes Water Right Transfer T-14356

06/06/2025

Page 2



North Pivot



South Pivot

Received
SEP 03 2025

OWRD
Received
AUG 19 2025

OWRD





Typical Nozzle



End Gun

Received
SEP 03 2025

OWRD

Received
AUG 19 2025


OWRD



Waalkes Water Right Transfer T-14356

06/06/2025

Page 4



Flowmeter



Flowmeter

Received
SEP 03 2025

OWRD

Received
AUG 19 2025

OWRD




Waalkes Water Right Transfer T-14356

06/06/2025

Page 5



Place of Use



Place of Use

Received
SEP 03 2025

OWRD

Received
AUG 19 2025

OWRD





Phone: (541) 947-4407 Email: info@shn-engr.com Web: shn-engr.com
17681 US-395, Lakeview, OR 97630

Transmittal

To: Oregon Water Resources	Reference No: 225062		
Company:			
Date: 08/11/2025			
Address: 725 Summer Street NE, Suite A			
Salem, Or 97301-1266			
From:			
Subject: Claim of Beneficial Use for Garrick and Katherine Waalkes			
We are sending you:			
<input type="checkbox"/> Change Order <input type="checkbox"/> Correspondence <input checked="" type="checkbox"/> Report/Specifications <input type="checkbox"/> Samples			
<input type="checkbox"/> Computer File <input type="checkbox"/> Plans <input type="checkbox"/> Reproducibles <input type="checkbox"/> Shop Drawings			
<input type="checkbox"/> Contract <input checked="" type="checkbox"/> Prints <input type="checkbox"/> Other _____			
Copies	Date	No.	Description
1	8/11		COBU app
1	8/11		COBU App Mylar Map
1	8/11		Check
These are transmitted as checked below:			
<input type="checkbox"/> Approved as Noted <input type="checkbox"/> For Review & Comment <input type="checkbox"/> Resubmittal Not Required			
<input type="checkbox"/> As Requested <input type="checkbox"/> For Your Approval <input type="checkbox"/> Returned for Corrections			
Comments:			
Copy To:		Signed: Brilene Ortwein	

Received
SEP 03 2025
OWRD

Received
AUG 19 2025
OWRD





Oregon

Tina Kotek, Governor

Water Resources Department

725 Summer St NE, Suite A

Salem, OR 97301

(503) 986-0900

Fax (503) 986-0904

August 20, 2025

Running G Farm
C/O Garrick & Katherine Waalkes
13549 Fields Denio Road
Fields, OR 97710

RE: T-14356

Dear Permit Holder,

On August 19, 2025, the Department received the Claim of Beneficial Use and the Reimbursement Authority application that you submitted for the above referenced file. At this time, we are unable to accept your Claim and application because the minimum fee requirements have not been met. On July 24, 2025, the Governor signed House Bill 2803, increasing the fees for several water-related transactions. The new fee for the Claim of Beneficial Use is \$345.00.

Therefore, the Department is returning your claim and check in the amount of \$230.00.

Should you have any questions, please contact Water Right Customer Service at (503) 986-0801 or (503) 986-0810.

Sincerely,

Sarah Benham
Water Rights Customer Service

Cc: OWRD Fiscal (check #1343)

Received

SEP 03 2025

OWRD