

DEC 31 1997

Surface Water Registration Statement, Pre-1909
Vested Water Right Claim for
Sonja L. Lindbloom & Carol L. Hamlin in the Hiram
Dixon Donation Land Claim No. 41 and in Sections 22 & 23
T26S, R5W, W. M. Douglas County, Oregon

8. Remarks continued:

The Lindbloom Ranch, composed of some 1200 acres today, includes the Hiram Dixon Donation Land Claim No. 41, located in Sections 22 and 23, T26S, R5W, W. M., Douglas County, Oregon. It is in the Donation Land Claim that the two fields lay that are being registered herein for the Pre-1909 Water Rights. the D.L.C. was patented as of 1866. The Dixon family and their heirs owned the ranch until it was sold to Thomas Lindbloom in 1952. The Ranch has been operated continuously since it was homesteaded with irrigation water being applied to the two fields being at least as early as 1900, and probably much earlier.

The domestic system for the residence has always used the North Umpqua River water, including irrigation for 0.5 acre lawn and garden.

Irrigation System

Pump and Motor: The motor is a portable Izusu diesel, 30 BHP, C-240, 4 cylinder, 4 cycle motor. The pump, bolted to the motor, is a Berkeley B4EQM Centrifigal Pump, 30 BHP, capable of pumping 450 GPM at 191 feet total head.

The screened intake is directly in the North Umpqua River. The average elevation of the fields above the River is 40 feet.

Distribution Mains: Above ground aluminum mainline, 5 inch diameter, approximately 4600 lineal feet, PVC Pipe, 4", 5" & 8"; 700 lineal feet, buried, connects from pump to above ground pipe.

Hand Lines & Sprinklers: 3 inch X 40 foot aluminum hook and latch with Rainbird No. 30 brass sprinklers on 12 inch aluminum risers, a total of 75 each.

Domestic System: 2 Hp electric motor connected to a 2 Hp centrifigal pump. Power is 110 volt. Pumping directly from N. Umpqua River through a screened intake. Thence through a 2 inch PVC line to the residence, lawn and garden.

PHONE: (503) 672-4074

OFFICE: 433 S.E. MAIN

FAX: (503) 673-7135

Shaner Engineering, Inc.

CIVIL ENGINEERING IN THE NORTHWEST

MAIL: P.O. BOX 1430 • ROSEBURG, OREGON 97470

December 29, 1992

Oregon Water Resources Dept.
3850 Portland Road, N.E.
Salem, Oregon 97310

re: Water Registration
Pre 1909 Adjudication
for Lindbloom & Hamlin

Attention: Adjudication Section

Dear Sirs:

Enclosed is the application for Water Use Registration
for Adjudication for Sonja L. Lindbloom and Carol L. Hamlin.
Also enclosed are documents and a check.

Yours truly,

Bruce A. Shaner
Bruce A. Shaner,
C.W.R.E.

Encl: As Above

cc: Lindbloom & Hamlin

HAND DELIVERED

A F F I D A V I T

STATE OF OREGON)
) ss.
COUNTY OF DOUGLAS)

I, Sonja Lindbloom, a citizen of the United States of America, residing at 990 NE Sage Rd. Winchester, Or. 97149, being first duly sworn, on oath, depose and say:

I am now the age of 69 years and have been a continuous resident and inhabitant of Douglas County, Oregon since the year 1952.

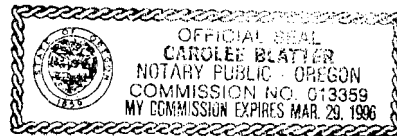
I first saw the Lindbloom Ranch, i.e. the old Dixon homestead, located largely in the Hiram Dixon Donation Land Claim No. 41 in T26S, R5W, W.M., Douglas County, Oregon, about the year 1952. (The entire ranch now totals some 1200 acres and was bought by Tom Lindbloom about 1952.) I have visited the ranch regularly and observed the operators of the ranch diverting water from the North Umpqua River for purposes of irrigating the two fields adjacent the original homestead and existing residences (same site). In addition, the residence used water for domestic use and lawn and garden. The two large fields were and are used for growing pasture, hay and other crops.

Water was and is pumped from the North Umpqua River at a point East of the homestead some 400 feet. The operation of the ranch and the use of the water has been continuous.

Sonja Lindbloom

SUBSCRIBED & SWORN to before me on this 15th day of December, 1992.

Carolee Blatter
Notary Public for Oregon
My Commission Expires: 3/29/1996



A F F I D A V I T

STATE OF OREGON)
)
) ss.
COUNTY OF JACKSON)

I, Carol Lindbloom Hamlin, a citizen of the United States of America, residing at 2486 Heritage Way, Medford, Oregon 97504, being first duly sworn, on oath, depose and say:

I am now the age of 52 years and have been a continuous resident and inhabitant of Jackson County, Oregon since the year 1963.

I was 12 years of age, the daughter of Thomas Elwood Lindbloom, when the ranch was purchased in 1952; and was there quite regularly until I moved to Medford. Since moving to Medford I have visited the family ranch regularly.


Again, I first saw the Lindbloom Ranch, i.e. the old Dixon homestead, located largely in the Hiram Dixon Donation Land Claim No. 41 in T26S, R5W, W.M., Douglas County, Oregon, about the year 1952. (The entire ranch now totals some 1200 acres.) I have visited the ranch regularly and observed the operators of the ranch diverting water from the North Umpqua River for purposes of irrigating the two fields adjacent the original homestead and existing residences (same site). In addition, the residence used water for domestic use and lawn and garden. The two large fields were and are used for growing pasture, hay and other crops.

Water was and is pumped from the North Umpqua River at a point East of the homestead some 400 feet. The operation of the ranch and the use of the water has been continuous.

Carol Lindbloom Hamlin

SUBSCRIBED & SWORN to before me on this 11th day of December, 1992.

Carol Slatter
Notary Public for Oregon
My Commission Expires: 3/29/96



A F F I D A V I T

STATE OF OREGON)
) ss.
COUNTY OF DOUGLAS)

I, Ronald J. Fielding, a citizen of the United States of America, residing at 711 Cleveland Road, Roseburg, Or, being first duly sworn, on oath, depose and say: ✓

I am now the age of 41 years and have been a continuous resident and inhabitant of Douglas County, Oregon since the year 51.

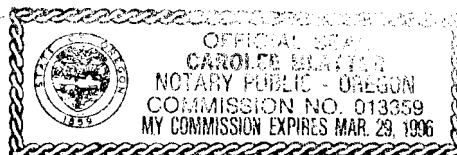
I first saw the Lindbloom Ranch, i.e. the old Dixon homestead, located largely in the Hiram Dixon Donation Land Claim No. 41 in T26S, R5W, W.M., Douglas County, Oregon, about the year 1975. (The entire ranch now totals some 1200 acres and was bought by Tom Lindbloom about 1952.) I have visited the ranch regularly and observed the operators of the ranch diverting water from the North Umpqua River for purposes of irrigating the two fields adjacent the original homestead and existing residences (same site). In addition, the residence used water for domestic use and lawn and garden. The two large fields were and are used for growing pasture, hay and other crops.

Water was and is pumped from the North Umpqua River at a point East of the homestead some 400 feet. The operation of the ranch and the use of the water has been continuous.

Ronald J. Fielding

SUBSCRIBED & SWORN to before me on this 14th day of December, 1992.

Carolyn Blatter
Notary Public for Oregon
My Commission Expires: 3/29/1996



STATE OF CALIFORNIA)
) ss.
COUNTY OF SANTA CLARA)

A F F I D A V I T

I, Etta Pearl Davison, a citizen of the United States of America, residing at 3637 Snell Avenue, #198, San Jose, California 95136, being first duly sworn, on oath, depose and say:

I am now the age of 72 years and am presently a resident and inhabitant of Santa Clara County, California since the year 1971.

I was born in Douglas County and lived there all my life until 1963 when I moved to Portland. I visited the then Dixon Ranch (now Lindbloom Ranch) as a child and occasionally thereafter until we purchased the ranch in 1952.


I was an original owner with Thomas Elwood Lindbloom (my husband then) of the Lindbloom Ranch located in Sections 10, 11, 14, 15, 22 & 23, T26S, R5W, W,M,, Douglas County, Oregon from 1952 (when it was purchased) until about 1972. The ranch has been operated as a cattle ranch and irrigation of the two fields adjacent to the homestead was a regular occurrence. In addition, the two fields were used for growing hay and pasture and other crops. Also the residence used water for domestic use and lawn and garden.

Water was and is pumped from the North Umpqua River at a point East of the homestead some 400 feet. The operation of the ranch and the use of the water has been continuous.

Etta Pearl Davison
Etta Pearl Davison

SUBSCRIBED & SWORN to before me on this 18th.***** day of DECEMBER*****, 1992.

Marlene C. Sullivan
Notary Public for California
My Commission Expires: DECEMBER 23, 1994



March 28, 1992

I thee Ann Davis than a citizen of
the United States, residing at 1150
Curtin Road, Cottage Grove Or 97424
being first duly sworn, on oath, depose
and say:

I am now fifty years of age
and have been a continuous resident
of Douglas County since 1942.

I moved to the old Ripon location
land claim at the age of six with my
mother Bettyjane Ripon Davis who
inherited the property from her father
James Bowman Ripon at the age of five.

I remember we had a gas pump we draw
water from the river for our household use
and crop irrigation. The property did not
have an existing well. Later my father
built a storage tank near the house which
was filled at night from the river. During
the day we had gravity flow. The one
field by the house was later irrigated
for hay purposes: after we got electricity
and installed a electrical pump. This water
was also drawn from the North Umpqua river.
that ran in front of the house

Ann Davis

A F F I D A V I T

STATE OF OREGON)
) ss.
COUNTY OF DOUGLAS)

I, Eugenia V. Rhodes, a citizen of the United States of America, residing at 3032 W. HARVARD # 22, being first duly sworn, on oath, depose and say:

I am now the age of 74 years and have been a continuous resident and inhabitant of Douglas County, Oregon since the year 1923.


I first saw the Lindbloom Ranch, i.e. the old Dixon homestead, located largely in the Hiram Dixon Donation Land Claim No. 41 in T26S, R5W, W.M., Douglas County, Oregon, about the year 1935. (The entire ranch now totals some 1200 acres and was bought by Tom Lindbloom about 1952.) I have visited the ranch regularly and observed the operators of the ranch diverting water from the North Umpqua River for purposes of irrigating the two fields adjacent the original homestead and existing residences (same site). In addition, the residence used water for domestic use and lawn and garden. The two large fields were and are used for growing pasture, hay and other crops.

Water was and is pumped from the North Umpqua River at a point East of the homestead some 400 feet. The operation of the ranch and the use of the water has been continuous.

Eugenia V. Rhodes

SUBSCRIBED & SWORN to before me on this 21st day of December, 1992.

Carolee Blatter
Notary Public for Oregon
My Commission Expires: 3/29/96



A F F I D A V I T

STATE OF OREGON)
) ss.
COUNTY OF DOUGLAS)

I, FRANCIS D ENGLE, a citizen of the United States of America, residing at 3188 N. E. HUGHES ROSBORO, OR. 97470, being first duly sworn, on oath, depose and say:

I am now the age of 68 years and have been a continuous resident and inhabitant of DOUGLAS County, Oregon since the year 1948.


I first saw the Lindbloom Ranch, i.e. the old Dixon homestead, located largely in the Hiram Dixon Donation Land Claim No. 41 in T26S, R5W, W.M., Douglas County, Oregon, about the year 1959. (The entire ranch now totals some 1200 acres and was bought by Tom Lindbloom about 1952.) I have visited the ranch regularly and observed the operators of the ranch diverting water from the North Umpqua River for purposes of irrigating the two fields adjacent the original homestead and existing residences (same site). In addition, the residence used water for domestic use and lawn and garden. The two large fields were and are used for growing pasture, hay and other crops.

Water was and is pumped from the North Umpqua River at a point East of the homestead some 400 feet. The operation of the ranch and the use of the water has been continuous.

Francis D Engle

SUBSCRIBED & SWORN to before me on this 22nd day of December, 1992.

Carolee Blatter
Notary Public for Oregon
My Commission Expires: 3/29/96



215 NE Klamath
Roseburg Oregon 97470
October 26 1991

BOOK 1162 PAGE 211

Mr. T J Leidbloom

To answer your question about
water use on the Leidbloom place (Tom D'Ear)
let me say I am 73 years old and a
native of Oregon and am well acquainted
with this place that belongs to the Leidbloom
family that lays along the North Umpqua
and lower part of Dixon creek watershed
some 1400 acres

I have visited and worked on this
place many times in my youth and as
a mature man.

A pump was used in the north Umpqua
S. E. of home to fill reservoir and gravity
feed to house and field and barnyard

I recall a pump was put in
the North Umpqua near mouth of Dixon
creek to water Sudan grass and corn
in adjoining field.

Berl R. Oar

BERL R. OAR
2153 NE KLAMATH
ROSEBURG, ORE.
97470

91-19522

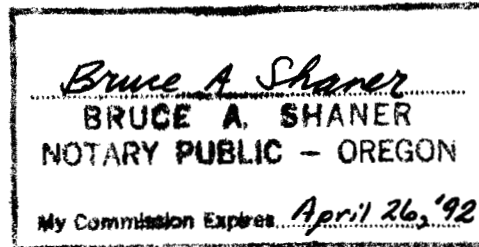
A F F I D A V I T

BOOK 1162 PAGE 210

STATE OF OREGON)
)
COUNTY OF DOUGLAS) ss.

Attached is a letter statement by Burl Oar, a citizen of the United States, residing at 2153 N.E. Klamath Street, Roseburg, Oregon 97470. The statement regards long term use of irrigation water on the Lindbloom family ranch.

SIGNED & SWORN to before me on this 26th day of October, 1991, by Burl Oar.



KNOW ALL MEN BY THESE PRESENTS, That WORTH E. DAVIS and BETTYJANE DIXON DAVIS, husband and wife, grantors, in consideration of Ten Dollars (\$10.00) and other good and valuable consideration, to them paid by THOMAS E. LINDBLOOM and ETTA PERDUE LINDBLOOM, husband and wife, grantees, do hereby grant, bargain, sell and convey unto the said grantees, their heirs and assigns, all the following real property, with the tenements, hereditaments and appurtenances, situated in the County of Douglas and State of Oregon, bounded and described as follows, to-wit:

All that portion of the Donation Land Claim of James Dixon being notification No. 3183 and Claim No. 41 in Sections 22, 23, 26 and 27, in Township 26 South, Range 5 West of Willamette Meridian, lying South and West of the North Umpqua River; Also Lot 1 of Section 10; Also Lots 4 and 5, Section 11; Also the Northwest quarter of the Northwest quarter and Lots 5, 6, 7 and 8, Section 11; Also the Southeast quarter of the Southeast quarter, the Southeast quarter of the Northeast quarter and the Northeast quarter of the Southeast quarter and Lots 6, 9, 10, 11, 12, 13 and 14, in Section 15; and all that portion of the Donation Land Claim of Moody French, being Notification No. 3620 and Claim No. 40 in Sections 15 and 16, lying East and along the left bank of the North Umpqua River (the portion of said Donation Land Claim No. 40 hereby described, being situate in said Section 15); Also the Southeast quarter of Section 21; Also Lots 2, 3, 4 and 5, the North half of the Northeast quarter, the Southeast quarter of the Northwest quarter and the North half of the Southwest quarter of Section 22; Also Lot 6 of Section 23; all situate in Township 26 South, Range 5 West, Willamette Meridian. Also that part of the South half of the Southwest quarter of Section 22 and of the North half of the Northwest quarter of Section 27, Township 26 South, Range 5 West, Willamette Meridian, which lies North and East of a fence line, and which is described as follows: Beginning at an iron pipe at the southwest corner of the Hiram Dixon Donation Land Claim No. 41, said township and range, which is also the Northeast corner of Plat C. Sunshine Ranch, thence running along a fence line of the North side of said Plat C as follows: North 86° 47' West 258.4 feet North 84° 36' West 250.5 feet and North 74° 33' West 483.6 feet to a fence corner at the Northwest corner of said Plat C, thence leaving said plat and running along fence line North 58° West 300.0 feet; thence North 51° West 300.0 feet, thence North 61° West 300.0 feet, thence North 56° West 300.0 feet, thence North 58° West 398.5 feet and North 42° West approximately 450.0 feet to a point on the West line of said Section 22, thence North approximately 1100.0 feet to the Northwest corner of the South half of the Southwest quarter of said Section 22, thence East 1/2 mile to the Northeast corner of the South half of the Southwest quarter of said Section 22, thence South 1/4 of a mile to the quarter section corner between Sections 22 and 27, thence continuing South 1079.0 feet to the place of beginning.

Excepting therefrom the following described piece or parcel of land heretofore sold to Charles B. Wade and Hilda Wade, husband and wife, by deed which is recorded in Volume 100, page 32, Deed Records of Douglas County, Oregon, to-wit: Beginning at a 36 inch white fir scribed CSBT in bark, from which the Southeast corner of the Hiram Dixon Donation Land Claim No. 41 in Township 26 South, Range 5 West, Willamette Meridian, Douglas County, Oregon, bears South 72° 52' East 1363.6 feet; thence North 80° 00' West 296.0 feet to an iron pipe; thence North 10° 00' East 138.5 feet to a stake, from which a 20 inch red fir, marked CSBT in bark, bears South 10° West 43.0 feet; thence South 76° 48' East 296.5 feet to a forked Alder

212-500

Except any portion of SE $\frac{1}{4}$ SE $\frac{1}{4}$ of Section 20, Township 27 South, Range 4 West, Willamette Meridian, which may have been included in the deed to Siems.

All in Douglas County, Oregon.

SUBJECT to that certain contract of sale and purchase dated August 28, 1950, entered into between G. A. Lindbloom and Hattie C. Lindbloom as Vendors and John Wilcox and Magdalene C. Wilcox, husband and wife, as Vendees, recorded in Volume 185, Page 135, Deed Records of Douglas County, Oregon, and thereafter assigned by John Wilcox and Magdalene Wilcox, husband and wife, as Vendees to Edwin E. Welton and Edith Welton, husband and wife, on March 12, 1951, together with the supplemental and addendum agreements thereafter entered into between said grantors and the said Edwin E. Welton and Edith Welton, husband and wife.

TO HAVE AND TO HOLD all and singular the above mentioned and described premises together with the appurtenances unto the said party of the second part, their heirs and assigns forever.

And the grantors do covenant that they are lawfully seized in fee simple of the above granted premises free from all encumbrances, save and except United States Patent Reservations, roads and highways and the rights of the public therein, exceptions hereinabove noted and as may have been contained in said contract of sale and purchase dated August 28, 1950, being said contract of sale recorded in Volume 185, page 135, Deed Records of Douglas County, Oregon, and further excepting such encumbrances, if any, as the said John Wilcox and Magdalene C. Wilcox and/or Edwin E. Welton and Edith Welton, husband and wife, may have suffered or permitted to attach thereto subsequent to August 28, 1950; and that they will and their heirs, executors and administrators shall warrant and forever defend the above granted premises, and every part and parcel thereof, against the lawful claims and demands of all persons whomsoever, except as aforesaid.

WITNESS our hands and seals this 15th day of March, 1955.

Thomas E. Lindbloom (SEAL)

Edith Welton (SEAL)

STATE OF OREGON,)
) ss.
County of Douglas,)

VOL 242 PAGE 501

On this 25th day of March, 1955, personally appeared THOMAS E. LINDBLOOM and ETTA PERDUE LINDBLOOM and acknowledged the foregoing instrument to be their voluntary act and deed.

BEFORE ME:

J. V. Long
Notary Public for Oregon

My commission expires: January 1, 1958.

Filed for record March 29, 1955
at 2:30 P. M.
CHAS. DOERNER, County Clerk,
By Louise Tollegen Deputy

720 Pg.
Vol. 9

United States }
To }
Gas & Isaac & wife }

The United States of America
Do all to whom these presents
shall come Greeting Whereas
There has been deposited in the

General Land Office of the United States
a certificate numbered One, Two, Three and
thirty of the Register and Receiver at
Roseburg Oregon whereby it appears
that under the provisions of the Act of
Congress, approved the 24th day of September
1850 entitled "An Act to create the Office
of Surveyor General of the public Lands
in Oregon, and to provide for the survey
and make donations to settlers of the
said public lands" and the legislation
supplemental thereto the claim of James
Douglas and his wife Susan Douglas of
Douglas County Oregon Application
No. 2183, has been established to a
donation of One Section or Six hundred
and forty acres of land and that the
same has been surveyed and designated
as Claim Number Forty-one being parts of
Sections Twenty-two, Twenty-three, Twenty-four
and Twenty-seven in Township Twenty-five
North of Range Five West, according to the
Official plot, of Survey returned to the
General Land Office by the Surveyor
General being described and described
as follows to wit, Beginning at a
point, Sixteen chains and thirty five links
South of the Quarter Section Stake
on the South line of said Section Twenty
two, and running thence North Seventy
chains and thirty links - Thence East,
Ninety one chains and four links thence
South Nineteen minutes cross, Sixty
nine chains and ninety eight links
and thence West Ninety one chains and
four links to the place of beginning in
the District of Lands subject to sale
at Roseburg Oregon, containing Six
hundred and thirty eight acres and fifty

five hundred acres of an acre. Now know
 that the United States of America in
 consideration of the premises and in con-
 formity with the provisions of the act aforesaid
 have given and granted unto by these pres-
 ents do give and grant unto the said
 James Dixon and to his heirs the East
 half, and unto his wife the said Susan
 Dixon and to her heirs the West half of
 the tract of land above described - Do
 give and bestow the said tract, with
 the appurtenances unto the said James
 Dixon and his wife Susan Dixon
 and to their heirs and assigns forever
 their respective portions as aforesaid
 In testimony whereof Andrew Johnson
 President of the United States of America
 have caused these Letters to be man-
 dated, and the Seal of the General
 Land Office to be hereunto affixed
 Given under my hand at the City of
 Washington this nineteenth day of
 May in the year of our Lord one
 thousand eight hundred and Sixty
 Six and of the Independence of the
 United States the Nineteenth

By the President, Andrew Johnson
 (Seal) R. G. Hill, Secretary
 J. H. Tranger, Recorder of the
 General Land Office
 Record Vol 5 Page 298

Recorded April 30 - 1878
 L. L. Williams Sec. Genl

J. P. Sheidan
 To
 W. G. Woodward

This instrument being such
 that the Thomas P. Sheidan
 and Sarah his wife for the
 consideration of five hundred

Examined

Vol. 171

THE UNITED STATES OF AMERICA, Page 616

CONFIDENTIAL
No. 207

Inst. No. 97223

To all to whom these presents shall come, Greeting:

Whereas James Dixon, of Douglas County, Oregon,

had applied to the GENERAL LAND OFFICE of the United States, a Certificate of the REGISTER OF THE LAND OFFICE at Roseburg whereby it appears that full payment has been made by the said James Dixon,

according to the provisions of the Act of Congress of the 24th of April, 1870, entitled "An act making further provision for the sale of the Public Lands," for the lots numbered three and four and the north-west quarter of the north-east quarter of section twenty-two, in township twenty-six south, of range five west, in the district of lands subject to sale at Roseburg, Oregon, containing ninety-one acres and ten hundredths of an acre,

according to the official plat of the Survey of the said Lands, returned to the General Land Office by the SURVEYOR GENERAL, which said tract has been purchased by the said James Dixon:

NOW KNOW YE, That the

United States of Justice, in consideration of the premises, and in conformity with the several acts of Congress in such case made and provided, HAVE GIVEN AND GRANTED, and by these presents DO GIVE AND GRANT, unto the said James Dixon

and to his heirs, the said tract above described: To have and to hold the same, together with all the rights, privileges, immunities, and appurtenances, of whatsoever nature, thereto belonging, unto the said James Dixon

and to his heirs and assigns forever.

In Testimony Whereof, J. Andrew Johnson, PRESIDENT OF THE UNITED STATES OF AMERICA, have caused these Letters to be made PATENT, and the SEAL of the GENERAL LAND OFFICE to be hereunto affixed.

GIVEN under my hand, at the City of Washington, the fifteenth day of August, in the year of our Lord six thousand eight hundred and sixty-five, and of the Independence of the United States the ninetieth.

BY THE PRESIDENT: Andrew Johnson, Secretary, Edw. D. Neill,

J. N. Granger, Recorder of the General Land Office.

CONFIDENTIAL
No. 278

To all to whom these presents shall come, Greeting:

Whereas James Dixon of Douglas County, Oregon

has deposited in the GENERAL LAND OFFICE of the United States, a Certificate of the REGISTER OF THE LAND OFFICE at Astoria, whereby it appears that full payment has been made by the said

James Dixon according to the provisions of the Act of Congress of the 24th of April, 1920, entitled "An act making further provision for the sale of the Public Lands," for the fractional East half of the North East quarter or the North East quarter of the North East quarter and not numbered lots of Section Twenty one in Town Ship Twenty one north of Range Five West in the District of lands subject to sale at Astoria, Oregon containing only eight acres and ten hundredths of an acre,

according to the official plat of the Survey of the said Lands, returned to the General Land Office by the SURVEYOR GENERAL, which said tract has been purchased by the said James Dixon

NOW KNOW YE, That the

United States of America, in consideration of the premises, and in conformity with the several acts of Congress in such case made and provided, HAVE GIVEN AND GRANTED, and by these presents DO GIVE AND GRANT, unto the said

James Dixon

and to his heirs, the said tract above described: To have and to hold the same, together with all the rights, privileges, immunities, and appurtenances, of whatsoever nature, thereto belonging, unto the said James Dixon

and to his heirs and assigns forever.

In Testimony Whereof, I, Abraham Lincoln

PRESIDENT OF THE UNITED STATES OF AMERICA, have caused these Letters to be made PATENT, and the SEAL of the GENERAL LAND OFFICE to be hereunto affixed.

GIVEN under my hand, at the City of Washington, the twentieth day of October

in the year of our Lord one thousand eight hundred and ninety four and of the Independence of the United States the eighty eighth

BY THE PRESIDENT: Abraham Lincoln
as Secretary

J. M. [Signature] Register of the General Land Office







SURFACE WATER REGISTRATION CHECKLIST

(received after July 18, 1990)

CHECK BASIN MAP DNF NAME UMPQUA # 16 UNADJUDICATED AREA ? OR DNF
 RECEIPT # 95727 S W R NUMBER 411
 CHECK ENCLOSURES DNF PRELIMINARY DATA BASE ENTRY DNF
 ACKNOWLEDGEMENT LETTER DNF ENTER ON STREAM INDEX _____
 CHECK QUADRANGLE MAP _____ CHECK GLO PLATS _____
 WATERMASTER CHECKLIST _____ PUBLIC NOTICE PUBLICATION scw

FORM REVIEW

- _____ blanks filled in
- _____ signed
- _____ date received stamped

1221	DNF	MAP REVIEW
✓	✓	
✓	✓	
✓	✓	
✓	✓	
		✓
		✓
		✓
		✓
		✓
		✓
✓	✓	
		✓
✓		✓

- source and trib
- diversion point location
- conveyances (pipes, ditch, etc.)
- place of use
- scale
- township, range, section
- north arrow
- CWRE stamp
- disclaimer
- date survey was performed
- P.O.B. of survey
- dimensions and capacity of diversion system
- "beneficial use" type title
- "permanent-quality" paper

? STOCK NAME ?
 (NOT ON FORM - SHOWN ON MAP)

WATER RIGHT RECORD CHECK 1/10 1/2 ACRES FIELD INSPECTION _____
 FINAL FILE REVIEW _____ FINAL DATA BASE ENTRY _____
 ENTER ON PLAT CARDS _____

March 29, 1993

SONJA L LINDBLOOM & CAROL L HAMLIN
PO BOX 456
ROSEBURG OR 97470

Dear SONJA LINDBLOOM & CAROL HAMLIN,

This will acknowledge that your Surface Water Registration Statement in the name of SONJA L LINDBLOOM & CAROL L HAMLIN has been received by our office. The fees in the amount of \$342.00 have been received and our receipt was written. Your registration statement has been numbered SWR-411.

Our office will review your form and map in the near future. If necessary we will schedule a meeting with you that will include a site inspection. If there are problems with your form we are usually able to take care of them during our visit. We will be able to answer any questions you might have about the adjudication process at that time.

Please feel free to contact this office if you have any questions.

Sincerely,



Dwight French
Adjudication Section

c:\wp51\swr\claimant\swr-0411.001



RECEIVED FROM: Sonja Lindblom APPLICATION _____
 BY: _____ PERMIT _____
 TRANSFER _____

CASH: CHECK: # 24-12 OTHER: (IDENTIFY) TOTAL REC'D \$ 342.00

01-00-0 WRD MISC CASH ACCT		
842.010	ADJUDICATIONS	\$ <u>342.00</u>
831.087	PUBLICATIONS/MAPS	\$
830.650	PARKING FEES Name/month	\$
	OTHER: (IDENTIFY)	\$

REDUCTION OF EXPENSE

CASH ACCT.	\$
COST CENTER AND OBJECT CLASS	VOUCHER #

03-00-0 WRD OPERATING ACCT				
MISCELLANEOUS:				
840.001	COPY FEES			\$
850.200	RESEARCH FEES			\$
880.109	MISC REVENUE: (IDENTIFY)			\$
520.000	OTHER (P-6): (IDENTIFY)			\$
WATER RIGHTS:				
842.001	SURFACE WATER	EXAM FEE	842.002	RECORD FEE
842.003	GROUND WATER	\$	842.004	\$
842.005	TRANSFER	\$	842.006	\$
WELL CONSTRUCTION				
842.022	WELL DRILL CONSTRUCTOR	EXAM FEE	842.023	\$
842.016	WELL DRILL OPERATOR	\$	842.019	\$
	LANDOWNER'S PERMIT		842.024	\$

06-00-0 WELL CONST START FEE			
842.013	WELL CONST START FEE	\$	CARD #
	MONITORING WELLS	\$	CARD #

45-00-0 LOTTERY PROCEEDS		
864.000	LOTTERY PROCEEDS	\$

07-00-0 HYDRO ACTIVITY		LIC NUMBER	
842.011	POWER LICENSE FEE(FW/WRD)		\$
842.115	HYDRO LICENSE FEE(FW/WRD)		\$
	HYDRO APPLICATION		\$