


RECEIVED

JAN 05 1993

WATER RESOURCES DEP  
SALEM, OREGON



JANUARY 4, 1993

DEAR MR. KNAUER;

ON THE DAY OF DECEMBER 31ST, I WAS IN THE OFFICE THERE, TO SUBMIT EIGHT PRE-1909 VESTED WATER RIGHT CLAIM FORMS.

I WORKED WITH EACH OF THOSE INDIVIDUALS IN FILLING OUT THE FORMS, AND CONTINUE TO WORK WITH THEM ON DOCUMENTATION OF THE WATER USE HISTORIES ON THEIR LANDS.

I WOULD LIKE TO REQUEST THAT I RECIEVE ANY, AND ALL CORRESPONDENCE THAT EACH OF THOSE FILEES RECIEVE IN REGARDS TO THEIR VESTED WATER RIGHTS.

THE EIGHT FILES THAT I WISH TO HAVE CONTINUED CONTACT ABOUT ARE AS FOLLOWS;

- |                                   |              |                |
|-----------------------------------|--------------|----------------|
| 1. stewart craig & kerri Tyler    | US lot 6, 1  | T 10 S R. 10 W |
| 2. judy Muschamp                  | US lot 7, 1  | T 10 S R. 10 W |
| 3. walter Klamath                 | Sec. 3       | T 10 S R. 9 W  |
| 4. marie Klamath                  | Sec. 3       | T 10 S R. 9 W  |
| 5. joann Miller                   | US lot 10, 6 | T 10 S R. 9 W  |
| 6. joann Miller (heits of mae D.) | Sec. 1       | T 10 S R. 10W  |
| 7. raymond (rocky) Hoiness        | US lot 5&6 1 | T 10 S R. 10W  |
| 8. Pauline Ricks                  | Sec. 32      | T 9 S R. 9 W   |

IF YOU HAVE ANY QUESTIONS, PLEASE DONT HESITATE TO CONTACT ME AT THE ABOVE ADDRESS, OR PHONE.

THANK YOU,

ROBERT KENTTA

*Robert Kentta  
Research Techn.*

12-31-92

November 17, 1993

WATER  
RESOURCES  
DEPARTMENT

ROBERT KENTTA, RESEARCH TECH  
C/O CONFEDERATED TRIBES OF SILETZ INDIANS  
PO BOX 549  
SILETZ OR 97380

RE: SWR-413 THRU SWR-420

Dear Mr Kentta,

I am in the process of reviewing the 600+ claims to pre-1909 vested water rights. I have come to the claims in which you indicated you wish to have continued contact. I have listed in a table below the fee requirements for the beneficial uses shown on the forms. It may be that the required map will show a difference in the beneficial use and the fees may change based on any difference. I cannot proceed with my review of the files and will pass them by until I receive the required fees and required map.

SWR #	NAME	BENEFICIAL USE	REQUIRED FEES
413	Craig & Tyler	Domestic	\$200.00
414	Judy Muschamp	Domestic	\$200.00
415	Walter Klamath	Domestic & Irr	\$200.00
		Stockwater	<u>\$200.00</u>
		TOTAL	\$400.00



3850 Portland Rd NE  
Salem, OR 97310  
(503) 378-3739  
FAX (503) 378-8130


416	Klamath-Spratt	Stockwater	\$200.00
		Domestic	<u>\$200.00</u>
		TOTAL	\$400.00
417	Joann Miller	Domestic incl	\$200.00
418	Miller-Downey	Domestic	\$200.00
		Irrigation	<u>\$ 30.00</u>
		TOTAL	\$230.00
419	Raymond Hoiness	Domestic incl	\$200.00
420	Pauline Ricks	Domestic	\$200.00

TOTAL REQUIRED FOR ALL CLAIMS = \$2000.00  
received from Judy Muschamp                   30.00  
received from Siletz Tribe                       210.00

TOTAL NOW DUE   \$1760.00

If you have any questions, please give me a call.

Sincerely,



Don Knauer  
Adjudication Specialist

CC: CLAIMANTS

6-10-93

BETTY DENISON WIFE OF JIM DENISON  
CAUSED TO SAY THEY ARE WAITING  
~~ON~~ THE SILVER TRIBE FOR THE  
FUNDING FOR THEM TO FINISH THE  
MAPPING. I ASKED HER TO LET  
ME KNOW AS SOON AS POSSIBLE  
WHEN I WILL GET THE MAPS.

W. E. Kanner

SINR-413 THE SUR-420

10:30 a.m. 4-6-93

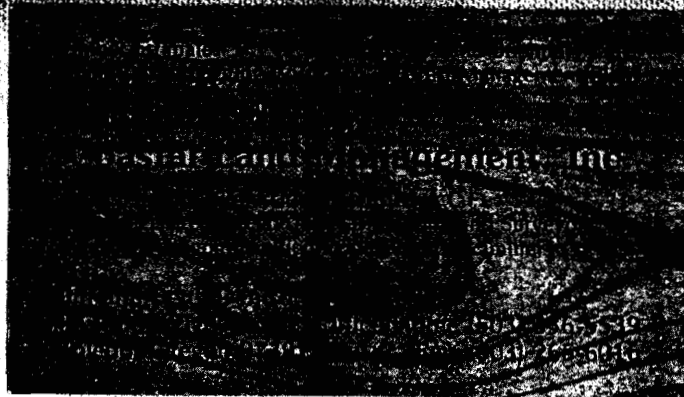
Dan Knauer

Enclosed is map for  
Wofham SWR-110 - If this  
will not pass muster  
please call 336-5539  
I'll be in Salem  
Thurs afternoon late &  
can go over this

---

I'll also have SWR-380  
by the 15<sup>th</sup> of April.

I have to meet with  
Siletz Tribe Representative  
on SWR-413 thru SWR-420  
should have these by  
end of April - I'll confirm  
this by letter.



March 30, 1993

JAMES M DENISON  
PO BOX 518  
TOLEDO OR 97391

RE: Surface Water Registration Map

Dear MR DENISON,

JUDY MUSCHAMP has indicated to the Oregon Water Resources Department (WRD) that you have been hired to prepare the claim of beneficial use map for their Surface Water Registration Statement. Would you please inform me of your anticipated schedule of map preparation and submission to the WRD.

Please mark all correspondence related to this claim with the file number SWR-414.

Sincerely,



Don Knauer  
Adjudication Specialist

C:\WP51\SWR\CLAIMANT\SWR-0414.002



March 30, 1993

JUDY MUSCHAMP  
PO BOX 545  
SILETZ OR 97380

Dear MS MUSCHAMP,

You failed to submit enough fees with your Surface Water Registration Statement as required under ORS 539.081.

You sent \$30.00 and your receipt #95772 was written. You should have sent a total of \$200.00. The amount now due is \$170.00. Your claim will not be processed until these remaining fees are received. Your claim has been numbered SWR-414.

The map you submitted with your claim is not acceptable. I will contact your CWRE and arrange a time schedule for submitting the required map.

Please feel free to contact this office if you have any questions.

Sincerely,



Don Knauer  
Adjudication Specialist

Enclosure

C:\WP51\SWR\CLAIMANT\SWR-0414.001



SURFACE WATER REGISTRATION CHECKLIST

(received after July 18, 1990)

CHECK BASIN MAP wex NAME Mt. Coast # 18 UNADJUDICATED AREA ? yes  
RECEIPT # 95772 S W R NUMBER 414  
CHECK ENCLOSURES wex PRELIMINARY DATA BASE ENTRY DWP  
ACKNOWLEDGEMENT LETTER wex ENTER ON STREAM INDEX \_\_\_\_\_  
CHECK QUADRANGLE MAP \_\_\_\_\_ CHECK GLO PLATS \_\_\_\_\_  
WATERMASTER CHECKLIST \_\_\_\_\_ PUBLIC NOTICE PUBLICATION SCSV

**FORM REVIEW**

\_\_\_\_\_ blanks filled in  
\_\_\_\_\_ signed  
\_\_\_\_\_ date received stamped

**MAP REVIEW**

\_\_\_\_\_ source and trib  
\_\_\_\_\_ diversion point location  
\_\_\_\_\_ conveyances (pipes, ditch, etc.)  
\_\_\_\_\_ place of use  
\_\_\_\_\_ scale  
\_\_\_\_\_ township, range, section  
\_\_\_\_\_ north arrow  
\_\_\_\_\_ CWRE stamp  
\_\_\_\_\_ disclaimer  
\_\_\_\_\_ date survey was performed  
\_\_\_\_\_ P.O.B. of survey  
\_\_\_\_\_ dimensions and capacity of diversion system  
\_\_\_\_\_ "beneficial use" type title  
\_\_\_\_\_ "permanent-quality" paper

WATER RIGHT RECORD CHECK \_\_\_\_\_ FIELD INSPECTION \_\_\_\_\_  
FINAL FILE REVIEW \_\_\_\_\_ FINAL DATA BASE ENTRY \_\_\_\_\_  
ENTER ON PLAT CARDS \_\_\_\_\_



RECEIPT # 95772

STATE OF OREGON  
WATER RESOURCES DEPARTMENT

3850 PORTLAND ROAD NE

SALEM, OR 97310

378-8455/378-8130 (FAX)

RECEIVED FROM: <u>Judy L. Muschamp</u>	APPLICATION
BY: _____	PERMIT
	TRANSFER

CASH:  CHECK: #  24-22 OTHER: (IDENTIFY) 

TOTAL REC'D \$ 30.00

**01-00-0 WRD MISC CASH ACCT**

842.010	ADJUDICATIONS	\$ 30.00
831.087	PUBLICATIONS/MAPS	\$
830.650	PARKING FEES Name/month	\$
	OTHER: (IDENTIFY)	\$

**REDUCTION OF EXPENSE**

CASH ACCT.

COST CENTER AND OBJECT CLASS

VOUCHER #

**03-00-0 WRD OPERATING ACCT****MISCELLANEOUS:**

840.001	COPY FEES	\$
850.200	RESEARCH FEES	\$
880.109	MISC REVENUE: (IDENTIFY)	\$
520.000	OTHER (P-6): (IDENTIFY)	\$

**WATER RIGHTS:**

842.001	SURFACE WATER	EXAM FEE	842.002	RECORD FEE
842.003	GROUND WATER	\$	842.004	\$
842.005	TRANSFER	\$	842.006	\$
		EXAM FEE		LICENSE FEE
842.022	WELL DRILL CONSTRUCTOR	\$	842.023	\$
842.016	WELL DRILL OPERATOR	\$	842.019	\$
	LANDOWNER'S PERMIT		842.024	\$

**06-00-0 WELL CONST START FEE**

842.013	WELL CONST START FEE	\$	CARD #
	MONITORING WELLS	\$	CARD #

**45-00-0 LOTTERY PROCEEDS**

864.000	LOTTERY PROCEEDS	\$
---------	------------------	----

**07-00-0 HYDRO ACTIVITY**

LIC NUMBER

842.011	POWER LICENSE FEE(FW/WRD)	\$
842.115	HYDRO LICENSE FEE(FW/WRD)	\$
	HYDRO APPLICATION	\$

RECEIPT #

95772

DATED: 12-31-92

BY: S. Brown