

7-5-94

Don:

Please send:

Please send form for →

SWK #3

Please send maps if any

#'s 470

~~297~~

585

583

432

572

508

397

WAITING ON CURR

Jim Simpson

JAMES F. GOSSON Consulting Engineer

580 South State Street
Sutherlin, Oregon 97479

CIVIL ENGINEER
LAND SURVEYOR
WATER RIGHTS EXAMINER

(503) 459-2243

RECEIVED

DEC 17 1993

WATER RESOURCES DEPT.
SALEM, OREGON

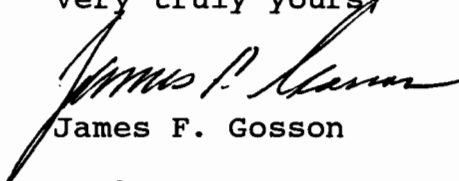
December 16, 1993

Oregon Water Resources Department
3850 Portland Road, N.E.
Salem, Oregon 97310

Re: Surface Water Registration #397 (Haga)

In response to your letter of November 10, 1993, I expect to have the mapping completed by march 1, 1994.

Very truly yours,



James F. Gosson

Enclosures

JFG/p

JAMES F. GOSSON Consulting Engineer

580 South State Street
Sutherlin, Oregon 97479

CIVIL ENGINEER
LAND SURVEYOR
WATER RIGHTS EXAMINER

(503) 459-2243

December 28, 1992

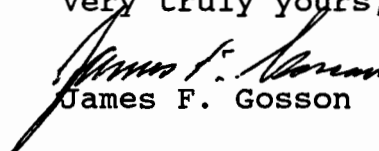
DEC 31 1992

WATER RIGHTS DEPT.
SUTHERLIN, OREGON

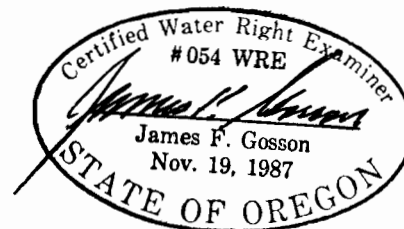
TO WHOM IT MAY CONCERN:

I have been retained by Alan A. Haga of Route 1 Box 1553, Bandon, Oregon 97411 to prepare a Surface Water Registration Statement Map for stockwater in Sections 9 and 10, Township 31 South, Range 15 West, W.M., Curry County.

Very truly yours,


James F. Gosson

JFG/p



DEC 31 1992

WARDEN DEPT.
OREGON DEPARTMENT

December 28, 1992

Alan A. Haga
Route 1 Box 1553
Bandon, Oregon 97411

SURFACE WATER REGISTRATION STATEMENT
PRE-1909 VESTED WATER RIGHT CLAIM
IN THE NAME OF ALAN A. HAGA

TO WHOM IT MAY CONCERN:

The Claim of Vested Right located in Sections 9 and 10, Township 31 South, Range 15 West, W.M., Curry County included one parcel of property in the name of Newton Haga (my father).

Please advise if a statement from him is required as part of the Claim.

Very truly yours,



Alan A. Haga

Langlois, Or.
Dec. 21, 1992

TO WHOM IT MAY CONCERN;

At the request of Newton and Annabelle Haga, I wish to make the following statement:

In the year of 1908, I was living in Bandon, Oregon with my mother and sisters. My mother and father (John P. Jensen) were separated. My father was boarding with my aunt and uncle O. P. Haagensen in Langlois, Or.

I sometimes went to visit my father, and he often took me to work with him. He had a motor boat that he had designed, and used on Floras Lake, as he worked for Crittenden and Lee at the site then called Pacific City and later changed to Lakeport, Or.

We would walk from Langlois to Floras Lake, and in doing so, we passed the homes of J

. P. Upton (later owned by Frank Kenworthy), Adolph Eigensweller farm (later owned by Win. "Bill" Cope, and the Charlie Fox and Corny Woodruff farms.

They all kept dairy cows and horses, and I did see them drinking from, the streams on their properties.

Yours truly,

Charlie Jensen
Charlie Jensen

STATE of OREGON
COUNTY of CURRY

Signed and sworn before me on Dec. 22, 1992 by
Charlie Jensen

Sandra L. Todd
Notary for State of Oregon

My commission expires 10-5-93

Langlois, OR 97450
December 21, 1992

Mr. Alan Haga
Bandon, OR 97411

Dear Alan:

In 1917-18 my parents lived on the William (Bill) Cope farm located on Willow Creek in Curry County. Bill was in the Army during WWI and my father milked his cows and cared for the farm until Bill returned home after the war.

Livestock has always been on the farms in the Willow Creek-Floras Creek valley. I am sure the homesteaders chose these farms because of the fertile fields and plenty of water for the livestock. Selling milk and beef was, and still is the principle and in most cases the only income for the farms and the farmers.

Sincerely yours,

Lois Smith
Lois Smith

Signed and attested before me this 23rd day of December 1992

Sandra L. Todd
NOTARY PUBLIC for the State of Oregon
Commission expires 10-5-93

Description of the WM. Cope property
furnished by A. Haga
E $\frac{1}{2}$ SE $\frac{1}{4}$ Sec 9 W $\frac{1}{2}$ SW $\frac{1}{4}$ Sec 10

Lois Smith

November 10, 1993

JAMES F GOSSON
580 S STATE ST
SUTHERLIN OR 97479

re: SWR-397

Dear Jim,

I am sending a copy of the letter you sent in December, 1992. Please bring me up to date on the status of the required map. Thanks.

Sincerely,



Don Knauer
Adjudication Specialist

J:\W\SI\3\SWR-0397.002



3850 Portland Rd NE
Salem, OR 97310
(503) 378-3739
FAX (503) 378-8130

SURFACE WATER REGISTRATION CHECKLIST

(received after July 18, 1990)

CHECK BASIN MAP WEX NAME Santa Rosa Coast # 17 UNADJUDICATED AREA ? WEX
RECEIPT # 75739 S W R NUMBER 377
CHECK ENCLOSURES WEX PRELIMINARY DATA BASE ENTRY WEX
ACKNOWLEDGEMENT LETTER WEX ENTER ON STREAM INDEX _____
CHECK QUADRANGLE MAP _____ CHECK GLO PLATS _____
WATERMASTER CHECKLIST _____ PUBLIC NOTICE PUBLICATION WEX

FORM REVIEW

_____ blanks filled in
_____ signed
_____ date received stamped

MAP REVIEW

_____ source and trib
_____ diversion point location
_____ conveyances (pipes, ditch, etc.)
_____ place of use
_____ scale
_____ township, range, section
_____ north arrow
_____ CWRE stamp
_____ disclaimer
_____ date survey was performed
_____ P.O.B. of survey
_____ dimensions and capacity of diversion system
_____ "beneficial use" type title
_____ "permanent-quality" paper

WATER RIGHT RECORD CHECK _____ FIELD INSPECTION _____
FINAL FILE REVIEW _____ FINAL DATA BASE ENTRY _____
ENTER ON PLAT CARDS _____

March 26, 1993

ALAN A HAGA
ROUTE 1 BOX 1553
BANDON OR 97411


Dear MR HAGA,

This will acknowledge that your Surface Water Registration Statement in the name of ALAN A HAGA has been received by our office. The fees in the amount of \$200.00 have been received and our receipt #95739 is enclosed. Your registration statement has been numbered SWR-397.

Our office will review your form and map in the near future. If necessary we will schedule a meeting with you that will include a site inspection. If there are problems with your form we are usually able to take care of them during our visit. We will be able to answer any questions you might have about the adjudication process at that time.

Please feel free to contact this office if you have any questions.

Sincerely,



Don Knauer
Adjudication Specialist

Enclosure

C:\WP51\SWR\CLAIMANT\SWR-0397.001



STATE OF OREGON
WATER RESOURCES DEPARTMENT

RECEIPT # **95739**

3850 PORTLAND ROAD NE
 SALEM, OR 97310
 378-8455/378-8130 (FAX)

RECEIVED FROM: Willow Valley Farms
 BY: _____

APPLICATION	
PERMIT	
TRANSFER	

CASH: CHECK: # 96-455 OTHER: (IDENTIFY)

TOTAL REC'D \$ 200.00

01-00-0 WRD MISC CASH ACCT

842.010	ADJUDICATIONS	\$ <u>200.00</u>
831.087	PUBLICATIONS/MAPS	\$
830.650	PARKING FEES Name/month	\$
_____	OTHER: (IDENTIFY)	\$

REDUCTION OF EXPENSE CASH ACCT.

COST CENTER AND OBJECT CLASS _____ VOUCHER # _____ \$

03-00-0 WRD OPERATING ACCT

MISCELLANEOUS:

840.001	COPY FEES	\$
850.200	RESEARCH FEES	\$
880.109	MISC REVENUE: (IDENTIFY)	\$
520.000	OTHER (P-6): (IDENTIFY)	\$

WATER RIGHTS:

842.001	SURFACE WATER	\$	842.002	\$
842.003	GROUND WATER	\$	842.004	\$
842.005	TRANSFER	\$	842.006	\$

WELL CONSTRUCTION

842.022	WELL DRILL CONSTRUCTOR	\$	842.023	\$
842.016	WELL DRILL OPERATOR	\$	842.019	\$
	LANDOWNER'S PERMIT	\$	842.024	\$

EXAM FEE
\$
\$
\$
EXAM FEE
\$
\$

RECORD FEE
\$
\$
\$
LICENSE FEE
\$
\$
\$

06-00-0 WELL CONST START FEE

842.013	WELL CONST START FEE	\$	CARD #	
	MONITORING WELLS	\$	CARD #	

45-00-0 LOTTERY PROCEEDS

864.000	LOTTERY PROCEEDS	\$
---------	------------------	----

07-00-0 HYDRO ACTIVITY

842.011	POWER LICENSE FEE(FW/WRD)	\$
842.115	HYDRO LICENSE FEE(FW/WRD)	\$
_____	HYDRO APPLICATION	\$

RECEIPT # **95739**

DATED: 12-31-92 BY: D. Bushnell