

CLOSE after 9-11-2015

Need
return

Certificate Reimbursement Authority

The Water Resources Department has positions which are solely funded through the Reimbursement Authority Program. In order to maintain these positions, we need to process Claim of Beneficial Use expeditiously.

If you will not be able to work on the application within two days of receiving it, please notify Kerry Kavanagh (503-986-0927) and your manager. Once complete, please return the file to ASAP to Kerry. Thank you!

On the Reimbursement Authority time tracking sheet (attached inside the folder), please be sure to record your time to the nearest 0.1 hours, rounded up.

R13106-25
Winston Pegg
App G-12327



**REIMBURSEMENT AUTHORITY PERMIT
APPLICATION G-12327 PERMIT G-12202**

CERTIFICATE 98499 issued 7-11-2025

WINSTON PEGG [per WRIS - wr holder = Paul Young]

Completion Checklist for Claims of Beneficial Use for

POST JULY 1, 2004 Claims

Application #	G-12327 / G-12202	WRD Reviewer	Kenny Karpman
Transfer #		Claim Logged	YES
Date Received	9-24-1999	Oversized Map #	N/A
CWRE Name	James Schuelte		

Map Review: → CWRE deceased Permit G-12202 issued 11-15-1995
Map on polyester film (OAR 690-014-0170(1) & 310-0050(1)(b)) A Date = 11-15-1996. B Date = 10-1-1997.
Application & permit #; or transfer # (OAR 690-014-0100(1)) C Date = 10-1-1998
Disclaimer (OAR 690-014-0170(5)) 0.69 cfs for 1/2 of 54.9 ac
North arrow (OAR 690-310-0050(2)(c)) Mar 1-Oct 31
CWRE stamp and signature (OAR 690-014 & 310-0050)
Appropriate scale (1" = 1320', 1" = 400', or the original full-size scale of the county assessor map) (014 & 310)
Township, range, section, and tax lot numbers (OAR 690-310-0050(4))
Source illustrated if surface water (OAR 690-014-0170(3)) GW
Point(s) of diversion or appropriation (illustrated) (OAR 690-014(4) & 690-310-0050)
Point(s) of diversion or appropriation (coordinates) (OAR 690-014(4) & 690-310-0050)
Conveyance structures illustrated (pump, pipelines, ditches, etc.) (OAR 690-310-0050)
Description of the location, in relation to the point of diversion or appropriation, of any fish screens, by-pass devices, and measuring devices required (OAR 690-014-0170(4))
Place of use (1/4 1/4, or projected 1/4 1/4 lines within DLCs, or Gov Lots; if irrigation, # of acres in each subdivision; if for domestic or human consumption, location of dwelling or spigot) (OAR 690-310-0050, 690-014, 690-380-6010)

Report Review:

On form or format provided by the Department (OAR 690-014-0100(1))
Application & permit #; or transfer # (OAR 690-014)
Ownership information (OAR 690-014)
Date of survey (OAR 690-014)
Person interviewed (OAR 690-014)
County (OAR 690-014) POLK
Description of conveyances system (from POD to POU) (OAR 690-014-0100)
Source(s) of water (OAR 690-014-0100)
Place of use location (OAR 690-014-0100)
Type of use (OAR 690-014-0100)
Extent of use (OAR 690-014-0100)
Rate and Duty (OAR 690-014-0100)
N/A Diversion rate for each use (OAR 690-014-0100)
Diversion works description (pump make, serial model, capacity, and description) (OAR 690-014-0100)
System capacity (OAR 690-014-0100)
Calculated capacity of system (required)
N/A Measured amount of use (optional)
Permit/Transfer Final Order Conditions (OAR 690-014-0100)
Time limits
N/A Initial water level measurements
N/A Annual static water level measurements
Measurement, recording, and reporting
N/A Meter/measuring device install meter or OSMD
N/A Water use reporting "may require"
N/A Fish screening and/or by-pass
Pump test (ground water) PT rec'd from John Short
Other 12-31-2024 PT approved by Stacy Garrison

N/A Conditions from Extension Final Order and/or Water Management Conservation Plan

CWRE stamp and signature (OAR 690-014-0100)
Signature(s) of permittee of transfer holder (OAR 690-014-0100)

DEF = deficient

N/A = Not Applicable

(App G-12327)

Certificate Issuance Processing Checklist

☒ Map and COBU reviewed
☒ Conflict check Any Conflicts? NO
☒ Check for ownership Parcel 503 owned by Luckiamute Domestic Water Cooperative Inc.
Check Area of Interest ☐ YES ☒ NO
Identified Party _____

Staff Recommendations:

☒ Proof to the Satisfaction has been established to the full extent as described in the permit or transfer order.
☐ Proof to the Satisfaction has been not been established to the full extent as described in the permit or transfer order and the right should be limited as follows: _____
☐ Proof to the Satisfaction has not been established for the following reasons: _____
Proposed Actions:
Send letter requesting the following items/information: _____
Send letter recommending extension to cure deficiencies: _____

Can certificate be processed further?
_____ Yes

If "Yes":

_____ Proposed
_____ Final

Certificate # _____

Mailing list:

Proposed:

Final:

Pump Capacity Calculation Sheet		Application G-12327, Permit G-12202
using Department designed formula:		one well - POLK 3885
$(hp)(\text{efficiency}) / (\text{lift} + \text{psi head}) = \text{capacity in cfs}$		
Efficiency:	per COBU - pump capacity = 350 gpm	
Centrifugal = 6.61	per well log - depth to water = 64 feet	
Turbine = 7.04		
Data Entry (fill in underlined blanks)		
HP =	<u>30</u>	COBU describes system pressure of 60 psi
Efficiency =	<u>7.04</u>	
Lift =	<u>15</u>	COBU describes lift SWL = 16 feet, pumping = 30 feet
PSI =	<u>60</u>	and well casing 1 foot above ground surface
Results Calculated		
$(hp)(\text{efficiency}) =$	211.2	
Head based on psi =	152.4	
Total dynamic head =	167.4	
(head + lift)		
Pump Capacity =	1.26 feet per second	

The 9/24/1999 COBU prepared by James Schuette (deceased) did NOT include system calculations.

Per COBU, water is transported through 3000 feet of 4" and 6" mainlines and applied with big gun, wheel line and 3" handlines. For 70 sprinklers at psi = 60 psi at 5 gpm each: $70 \text{ heads} * 5.0 \text{ gpm} = 350.0 \text{ gpm} = 0.77 \text{ cfs}$

COBU claims water used at full rate authorized of 0.69 cfs.

Application # G-12327

Permit # G-12202

Transfer #

Winston Pegg

RA# R13106-25

Reimbursement Authority Process
Itemized FINAL Sheet
 for
Certificates

	New Est. Time (hr)	Multiplie r	Total Est Hours	Individual	New Hourly Rate	New Est. Cost	Date/Act. Time
1. Review COBU report & map - 1 well	1.50	32%	1.99	Kerry	\$83.38	\$ 165.70	
2. Conflict Check	0.50	32%	0.66	Kerry	\$83.38	\$ 55.23	
3. Prep of def. letter - contingency time	0.00	32%	0.00	Kerry	\$83.38	\$ -	
4. Enter pump test data -	0.00	32%	0.00	Kerry	\$83.38	\$ -	
5. Prep of 1 cert - 1 well	3.00	32%	3.97	Kerry	\$83.38	\$ 331.40	
6a. Peer review - consultation	0.00	32%	0.00	Gerry	\$79.49	\$ -	
6b. Peer review	0.30	32%	0.30	Katie	\$102.80	\$ 30.84	
6c. Peer review	0.50	32%	0.66	Gerry	\$79.49	\$ 52.66	
7. Project Management	5.50	32%	7.29	Kerry	\$83.38	\$ 607.57	
8a. Water right data record update	0.75	32%	0.99	Support- Tonya	\$40.44	\$ 40.18	
8b. Water right data record update - IR of 54.9 acres	0.50	32%	0.66	Data Tech- Sheila	\$61.42	\$ 40.69	
9. Review of PT - priority date = 1978 - N/A	0.50	32%	0.50	Shauna Yeh	\$52.79	\$ 26.40	
9. Review of PT - priority date = 1978 - N/A	1.00	32%	1.00	Stacey Garrison	\$77.50	\$ 77.50	
Total	14.05		18.03		Sub Total	\$1,428	
					10% Overhead	\$142.82	
					TOTAL	\$1,571	

\$201 under (estimated cost = \$1772)

Permit G-12202 issued 11-15-1995. A Date = 10-1-1997. C Date = 10-1-1998

0.69 cfs from 1 well in POLK County for IR of 54.9 acres

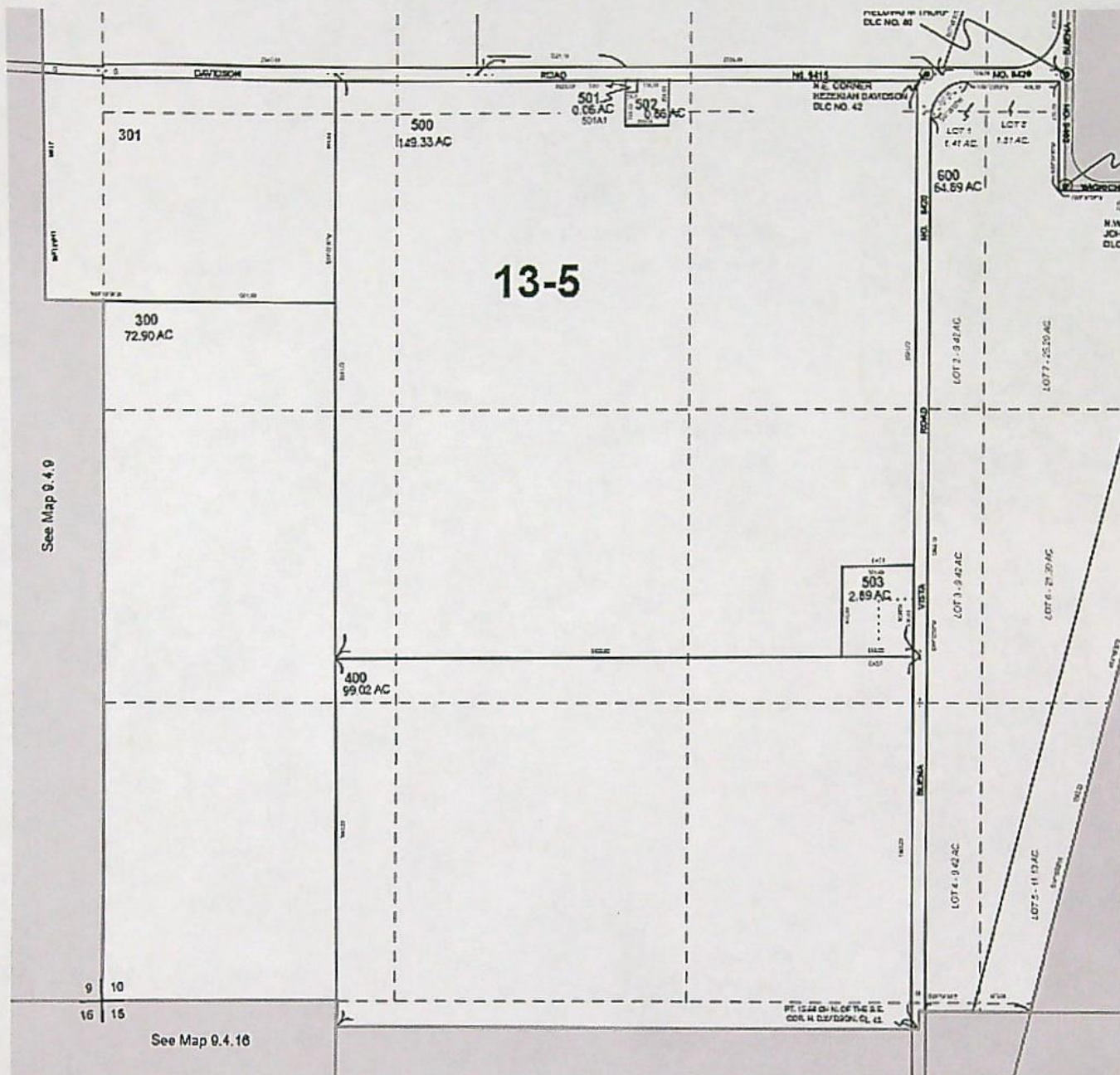
- install meter or OSMD
- may require record & report

COBU rec'd 9-24-199 by James Schuette

PT rec'd recently from John Short

After contract signed and \$ paid - send email to Justin & GW Section to review PT

Application G-12327 - Ownership per POLK COUNTY Assessor: 9.4.10 00400, 9.4.10 00500, and 9.4.10 00503:



POLK COUNTY
OREGON

Property Search Online

Account 212092 Assessment Summary

Account Taxes Sales History Value History Reports Files

Real Property

Situs Address

00 BUENA VISTA RD INDEPENDENCE OR
97351

Mailing Address

PEGG INDUSTRIES LLC
10095 RICKREALL RD
RICKREALL OR 97371

Map and Taxlot

09410-00-00400

Owner

PEGG INDUSTRIES LLC

Search

Search History

POLK COUNTY

OREGON

Property Search Online

Account 466356

Assessment Summary

Account

Value History

Reports

Files

Search

Search History

Manufactured Structure

Situs Address

6730 DAVIDSON RD INDEPENDENCE, OR
97351

Mailing Address

PEGG INDUSTRIES LLC
10095 RICKREALL RD
RICKREALL OR 97371

Map and Taxlot

0941000 00500

Owner

PEGG INDUSTRIES
LLC

POLK COUNTY

OREGON

Property Search Online

Account 388175

Assessment Summary

Account

Taxes

Sales History

Value History

Reports

Files

Search

Search History

Real Property

Situs Address

Map and Taxlot

09410-00-00503

Related Accounts

Mailing Address

LUCKIAMUTE DMSTC WTR COOP, INC
8585 SUVER RD
MONMOUTH OR 97361

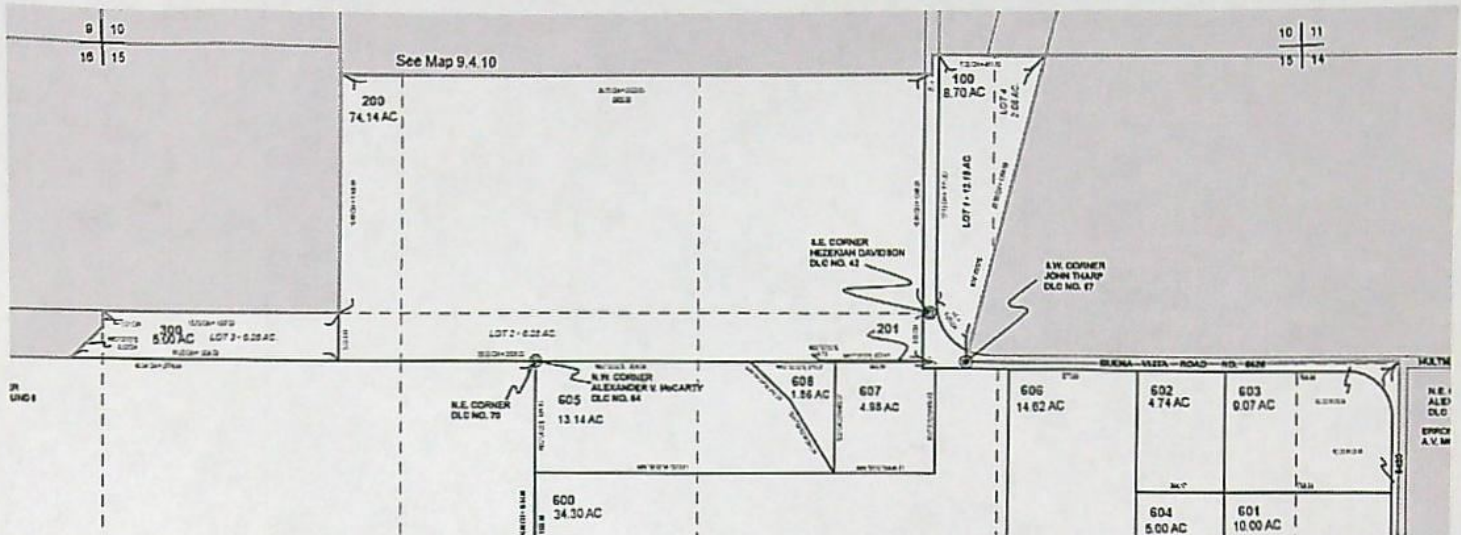
Owner

LUCKIAMUTE DMSTC WTR COOP, INC

Name Ledger

Names

Application G-12327 - Ownership per POLK COUNTY Assessor: 9.4.15 0200:



POLK COUNTY

OREGON

Property Search Online

Account 212258

Assessment Summary

Account

Taxes

Sales History

Value History

Reports

Files

Search

Search History

Real Property

Situs Address

9515 BUENA VISTA RD INDEPENDENCE OR
97351

Map and Taxlot

09415-00-00200

Mailing Address

PEGG INDUSTRIES LLC
10095 RICKREALL RD
RICKREALL OR 97371

Owner

PEGG INDUSTRIES LLC

9.4.10

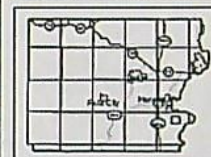
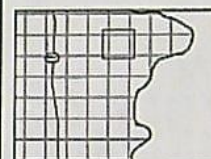
9.4.10

Polk County, Oregon
 SEC. 10 T5S. R. 4W. W.M.
 Scale 1"=400'

Cancelled No.
 354
 800

Legend

- Town/Line
- - - - Town/Line/Zone
- Town/Line/Zone/Section
- Main/Zone
- FLEET/Zone
- FLEET/Zone/Line



MAP FOR ASSESSMENT
 PURPOSES ONLY



1/30/2024
 9.4.10

See Map 9.4.3

See Map 9.4.2

See Map 9.4.11

13-5

See Map 9.4.8

See Map 9.4.16

See Map 9.4.15

9.4.10

9.4.15

9.4.15

Polk County, Oregon
SEC. 15 T9S. R. 41N. W4M.
Scale 1"=400'

Cancelled No.
 301
 302
 303
 304
 305

Legend

MAP FOR ASSESSMENT
PURPOSES ONLY

1/30/2024
9.4.15

Application G-12327 Permit G-12202

number of acres for irrigation

Twp	Rng	Mer	Sec	Q-Q	DLC	Acres
9 S	4 W	WM	10	NE SW	42	2.5
9 S	4 W	WM	10	NW SW	42	1
9 S	4 W	WM	10	SW SW	42	6.5
9 S	4 W	WM	10	SE SW	42	12.2
9 S	4 W	WM	10	NW SE	42	6
9 S	4 W	WM	10	SW SE	42	15.2
9 S	4 W	WM	15	NE NW	42	10.5
9 S	4 W	WM	15	NW NW	42	1

54.9

Search Criteria

Meridian: Willamette ▾

Township: 9 ▾ South ▾

Range: 4 ▾ West ▾

Section: 10 ▾

Records per Page: 6

Search

Platcards Maps!
[Learn about](#) * [View Map](#)

Water Right	Changing Xfers	Priority	Use	Use Status	DLC	Gov't Lot	QQ(40): Q(160):	NE NE	NW NE	SW NE	SE NE	NE NW	NW NW	SW NW	SE NW	NE SW	NW SW	SW SW	SE SW	NE SE	NW SE	SW SE	SE SE	Unknown QQ
Select Cert:96660 OR *		7/16/1969	DOMESTIC					*	*	*	*	*	*	*	*	*	*	*	*	*	*	*	*	
Additional Info: LUCKIAMUTE DOMESTIC WATER COOPERATIVE App: G4938 Permit: G4480 Cert: 96660																								
Select Cert:96661 OR *		7/23/1979	GROUP DOMESTIC					*	*	*	*	*	*	*	*	*	*	*	*	*	*	*	*	
Additional Info: LUCKIAMUTE DOMESTIC WATER COOPERATIVE App: G9321 Permit: G8747 Cert: 96661																								
Select Permit: G 12202 *		12/5/1990	IRRIGATION													2.5	1	6.5	12.2		6	15.2		
Additional Info: PAUL YOUNG App: G12327 Permit: G12202																								
Select Claim:GR 65 *			IRRIGATION					30		25											33	27		
Additional Info: WIGRICH FARMS INC. Claim: GR65																								
Select Cert:29430 OR *		7/22/1957	IRRIGATION		40							10.4												
Additional Info: CHARLES/GOLDA BOWMAN App: G707 Permit: G604 Cert: 29430																								
Select Cert:36333 OR *		6/10/1964	IRRIGATION		42														13.2			16.2		
Additional Info: PAUL L MURPHY App: G2887 Permit: G2676 Cert: 36333																								



Water Rights Platcard Report

Search Criteria

Meridian: Willamette

Township: 9 South

Range: 4 West

Section: 10

Records per Page: 6

[Search](#)

[Platcards Maps](#)
[Learn about](#) * [View Map](#)

Water Right	Changing Xfers	Priority	Use	Use Status	DLC	Gov't Lot	QQ(40): Q(160)	NE NE	NW NE	SW NE	SE NE	NE NW	NW NW	SW NW	SE NW	NE SW	NW SW	SW SW	SE SW	NE SE	NW SE	SW SE	SE SE	Unknown QQ
Select Cert:47642 OR *		3/15/1973	IRRIGATION		57					6.5									15					
Additional Info: DONALD COBINE App: G6037 Permit: G5717 Cert: 47642																								
Select Permit: S 55168 *		1/6/2017	IRRIGATION		40					9.3	34.7													
Additional Info: NORMA R SETNIKER REVOCABLE TRUST App: S88350 Permit: S55168																								
Select Permit: S 55168 *		1/6/2017	IRRIGATION		42						3.4	31.4			32.3	29.6								
Additional Info: NORMA R SETNIKER REVOCABLE TRUST App: S88350 Permit: S55168																								
Select App: G 18844 *		10/21/2019	IRRIGATION				1	4.5																
Additional Info: LARRY LYON App: G18844																								
Select Permit: S 55389 *		4/12/2021	IRRIGATION					28.8			25													
Additional Info: L FRANK SETNIKER FAMILY TRUST App: S89095 Permit: S55389																								
Select Cert:97872 OR *		8/23/1990	NURSERY USES		57														2.7			25.9		
Additional Info: DANIEL LUBBERS App: G12212 Permit: G11455 Cert: 97872																								



Oregon Water Resources Department Water Rights Platcard Report

Search Criteria

Meridian:

Township:

Range:

Section:

Records per Page:

[Platcards Maps!](#)
[Learn about](#) • [View Map](#)

Water Right	Changing Xfers	Priority	Use	Use Status	DLC	Gov't Lot	QQ(40): Q(160)	NE NE	NW NE	SW NE	SE NE	NE NW	NW NW	SW NW	SE NW	NE SW	NW SW	SW SW	SE SW	NE SE	NW SE	SW SE	SE SE	Unknown QQ
Select Permit: G 12001 CN <u>Additional Info:</u> LUCKIAMUTE DOMESTIC WATER COOPERATIVE App: G12706 Permit: G12001	T10886	11/13/1991	QUASI- MUNICIPAL USES	CN				*	*	*	*	*	*	*	*	*	*	*	*	*	*	*	*	
Select Permit: G 16896 CN <u>Additional Info:</u> LUCKIAMUTE DOMESTIC WATER COOPERATIVE App: G12706 Permit: G16896		11/13/1991	QUASI- MUNICIPAL USES	CN				*	*	*	*	*	*	*	*	*	*	*	*	*	*	*	*	
Select Permit: G 16914 * <u>Additional Info:</u> LUCKIAMUTE DOMESTIC WATER COOPERATIVE App: G12706 Permit: G16914		11/13/1991	QUASI- MUNICIPAL USES					*	*	*	*	*	*	*	*	*	*	*	*	*	*	*	*	
Select Cert:96364 OR * <u>Additional Info:</u> LUCKIAMUTE DOMESTIC WATER COOPERATIVE App: G6816 Permit: G6093 Cert: 96364		2/18/1975	QUASI- MUNICIPAL USES					*	*	*	*	*	*	*	*	*	*	*	*	*	*	*	*	



Oregon Water Resources Department Water Rights Platcard Report

Search Criteria

Meridian: Township: Range: Section: Records per Page:
 Platcards Maps!
[Learn about](#) • [View Map](#)

Water Right	Changing Xfers	Priority	Use	Use Status	DLC	Gov't Lot	Q(40): Q(160)	NE NE	NW NE	SW NE	SE NE	NE NW	NW NW	SW NW	SE NW	NE SW	NW SW	SW SW	SE SW	NE SE	NW SE	SW SE	SE SE	Unknown QQ
Select Cert:96661 OR *		7/23/1979	GROUP DOMESTIC					*	*	*	*	*	*	*	*	*	*	*	*	*	*	*	*	
Additional Info: LUCKIAMUTE DOMESTIC WATER COOPERATIVE App: G9321 Permit: G8747 Cert: 96661																								
Select Permit: G 12202 *		12/5/1990	IRRIGATION									10.5	1											
Additional Info: PAUL YOUNG App: G12327 Permit: G12202																								
Select Cert:36333 OR *		6/10/1964	IRRIGATION			1			2.8	0.5														
Additional Info: PAUL L MURPHY App: G2887 Permit: G2676 Cert: 36333																								
Select Cert:36333 OR *		6/10/1964	IRRIGATION			42			19.8			1.1												
Additional Info: PAUL L MURPHY App: G2887 Permit: G2676 Cert: 36333																								
Select Cert:45217 OR *		3/22/1973	IRRIGATION			64					4													
Additional Info: GERALD MENTZER App: S50197 Permit: S37695 Cert: 45217																								



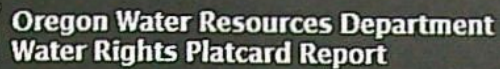
Oregon Water Resources Department Water Rights Platcard Report

Search Criteria

Meridian: Township: Range: Section: Records per Page: Platcards Maps!
[Learn about](#) * [View Map](#)

Water Right	Changing Xfers	Priority	Use	Use Status	DLC	Gov't Loi	Q(400) Q(160)	NE NE	NW NE	SW NE	SE NE	NE NW	NW NW	SW NW	SE NW	NE SW	NW SW	SW SW	SE SW	NE SE	NW SE	SW SE	SE SE	Unknown QQ
Select Inchoate: T 9661 CF (TMP) WD Additional Info: JAMIE OLSEN App: S73594 Permit: S52679		8/19/1993	IRRIGATION	WD										(20)	(3)	(18.6)	(40)	(40.6)	(18.6)					
Select Cert:80695 OR CN Additional Info: HIRAM OLSEN App: S73594 Permit: S52679 Cert: 80695	T9681	8/19/1993	IRRIGATION	CN										19.2	3	18	39	38.4	18.6					
Select Cert:83673 CF CR CN Additional Info: HIRAM OLSEN App: S73594 Permit: S52679 Cert: 83673	T9662	8/19/1993	IRRIGATION	CN										19.2	3	18	39	38.4	18.6					
Select Cert:86806 (RR) * Additional Info: HIRAM OLSEN App: S73594 Permit: S52679 Cert: 86806		8/19/1993	IRRIGATION											19.2	3	18	39	38.4	18.6					
Select App: G 17975 DN Additional Info: ELIZABETH WASSON App: G17975		12/15/2014	IRRIGATION	DN												15.21			22.722	5.745	24.56	40	38.524	

12345

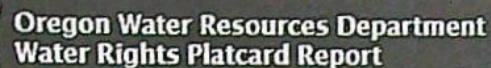


Meridian: Willamette ▼ Township: 9 South ▼ Range: 4 West ▼ Section: 15 ▼ Records per Page: 5 Search

Platcards Maps!
[Learn about](#) * [View Map](#)

Water Right	Changing Xfers	Priority	Use	Use Status	DLC	Gov't Lot	QQ(40): Q(160)	NE NE	NW NE	SW NE	SE NE	NE NW	NW NW	SW NW	SE NW	NE SW	NW SW	SW SW	SE SW	NE SE	NW SE	SW SE	SE SE	Unknown QQ
Select Cert:91845 OR *		12/5/1990	IRRIGATION		1			7.7																
<u>Additional Info:</u> SUSAN KING App: G12328 Permit: G11357 Cert: 91845																								
Select Cert:91845 OR *		12/5/1990	IRRIGATION		4			2.1																
<u>Additional Info:</u> SUSAN KING App: G12328 Permit: G11357 Cert: 91845																								
Select Cert:91845 OR *		12/5/1990	IRRIGATION		57			38.7																
<u>Additional Info:</u> SUSAN KING App: G12328 Permit: G11357 Cert: 91845																								
Select Permit: S 55097 CN		1/6/2017	IRRIGATION CN		42							2.7												
<u>Additional Info:</u> NORMA R SETNIKER REVOCABLE TRUST App: S88350 Permit: S55097																								
Select Permit: S 55168 *		1/6/2017	IRRIGATION		42							2.7												
<u>Additional Info:</u> NORMA R SETNIKER REVOCABLE TRUST App: S88350 Permit: S55168																								

12345



Meridian: Willamette Township: 9 South Range: 4 West Section: 15 Records per Page: 5 Search

Meridian: Willamette Township: 9 South Range: 4 West Section: 15 Records per Page: 5 Search

Platcards Maps!
Learn about * View Map

Water Right	Changing Xfers	Priority	Use	Use Status	DLC	Gov't Lot	QQ(40): Q(160)	NE NE	NW NE	SW NE	SE NE	NE NW	NW NW	SW NW	SE NW	NE SW	NW SW	SW SW	SE SW	NE SE	NW SE	SW SE	SE SE	Unknown QQ
<u>Select</u> Permit: G 18203 *		1/24/2018	NURSERY USES							6.84														
<u>Additional Info:</u> MARGARET LUCAS App: G18599 Permit: G18203																								
<u>Select</u> Permit: G 12001 CN	T10886	11/13/1991	QUASI- MUNICIPAL USES	CN				*	*	*	*	*	*	*	*	*	*	*	*	*	*	*	*	
<u>Additional Info:</u> LUCKIAMUTE DOMESTIC WATER COOPERATIVE App: G12706 Permit: G12001																								
<u>Select</u> Permit: G 16896 CN		11/13/1991	QUASI- MUNICIPAL USES	CN				*	*	*	*	*	*	*	*	*	*	*	*	*	*	*	*	
<u>Additional Info:</u> LUCKIAMUTE DOMESTIC WATER COOPERATIVE App: G12706 Permit: G16896																								
<u>Select</u> Permit: G 16914 *		11/13/1991	QUASI- MUNICIPAL USES					*	*	*	*	*	*	*	*	*	*	*	*	*	*	*	*	
<u>Additional Info:</u> LUCKIAMUTE DOMESTIC WATER COOPERATIVE App: G12706 Permit: G16914																								
<u>Select</u> Cert:45216 OR *		3/22/1973	STORAGE		64						*													
<u>Additional Info:</u> GERALD MENTZER App: R50196 Permit: R6102 Cert: 45216																								

12345



Oregon Water Resources Department Water Rights Platcard Report

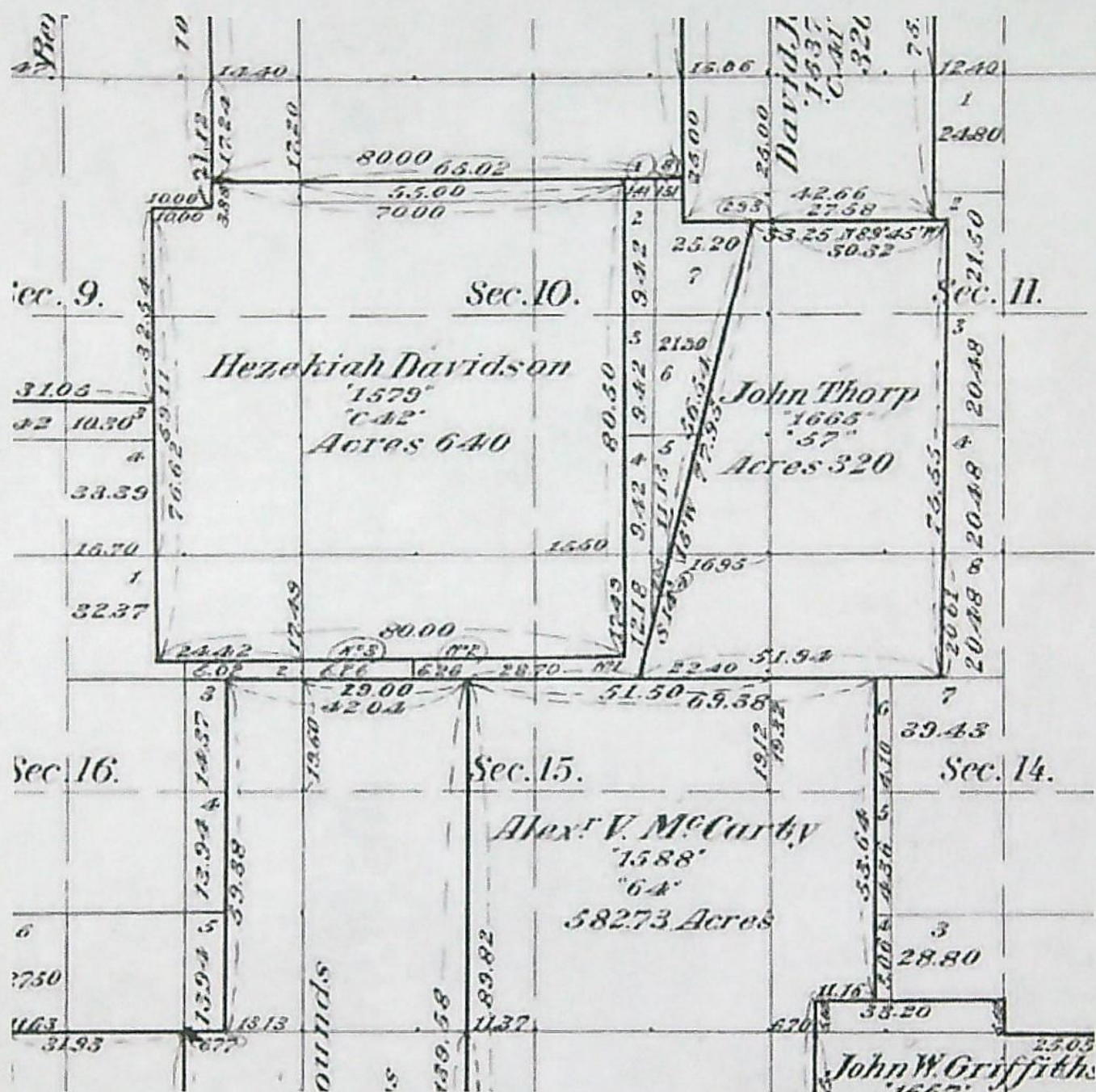
Search Criteria

Meridian: Township: Range: Section: Records per Page:

[Platcards](#) [Maps](#)
[Learn about](#) • [View Map](#)


Water Right	Changing Xfers	Priority	Use	Use Status	DLC	Gov't Lot	QQ(40): QQ(160):	NE NE	NW NE	SW NE	SE NE	NE NW	NW NW	SW NW	SE NW	NE SW	NW SW	SW SW	SE SW	NE SE	NW SE	SW SE	SE SE	Unknown QQ
Select Cert:45206 OR *		3/22/1973	SUPPLEMENTAL IRRIGATION (Suppl'mtl)		64						4													
Additional Info: GERALD MENTZER App: G6046 Permit: G5722 Cert: 45206																								
Select Cert:80695 OR CN	T9681	8/19/1993	SUPPLEMENTAL CN IRRIGATION (Suppl'mtl)											-19.2	-3	-18	-39	-38.4	-18.6					
Additional Info: HIRAM OLSEN App: S73594 Permit: S52679 Cert: 80695																								
Select Cert:80897 (RR) CR CN		8/19/1993	SUPPLEMENTAL CN IRRIGATION (Suppl'mtl)											-19.2	-3	-18	-39	-38.4	-18.6					
Additional Info: HIRAM OLSEN App: S73594 Permit: S52679 Cert: 80897																								
Select Cert:83673 CF CR CN	T9662	8/19/1993	SUPPLEMENTAL CN IRRIGATION (Suppl'mtl)											-19.2	-3	-18	-39	-38.4	-18.6					
Additional Info: HIRAM OLSEN App: S73594 Permit: S52679 Cert: 83673																								
Select Cert:97000 CF *		8/19/1993	SUPPLEMENTAL IRRIGATION (Suppl'mtl)											19.2	3	18	39	38.4	18.6					
Additional Info: VFO INDEPENDENCE LLC App: S73594 Permit: S52679 Cert: 97000																								

Portion Cadastral Survey T9S, R4W, W.M. – Sections 10 & 15 – 1860-03-30:













Application G-12327:





Oregon Water Resources Department
Water Rights Mapping Tool

[Main](#) [Help](#)
[Return](#) [Contact Us](#)

OWRD Only

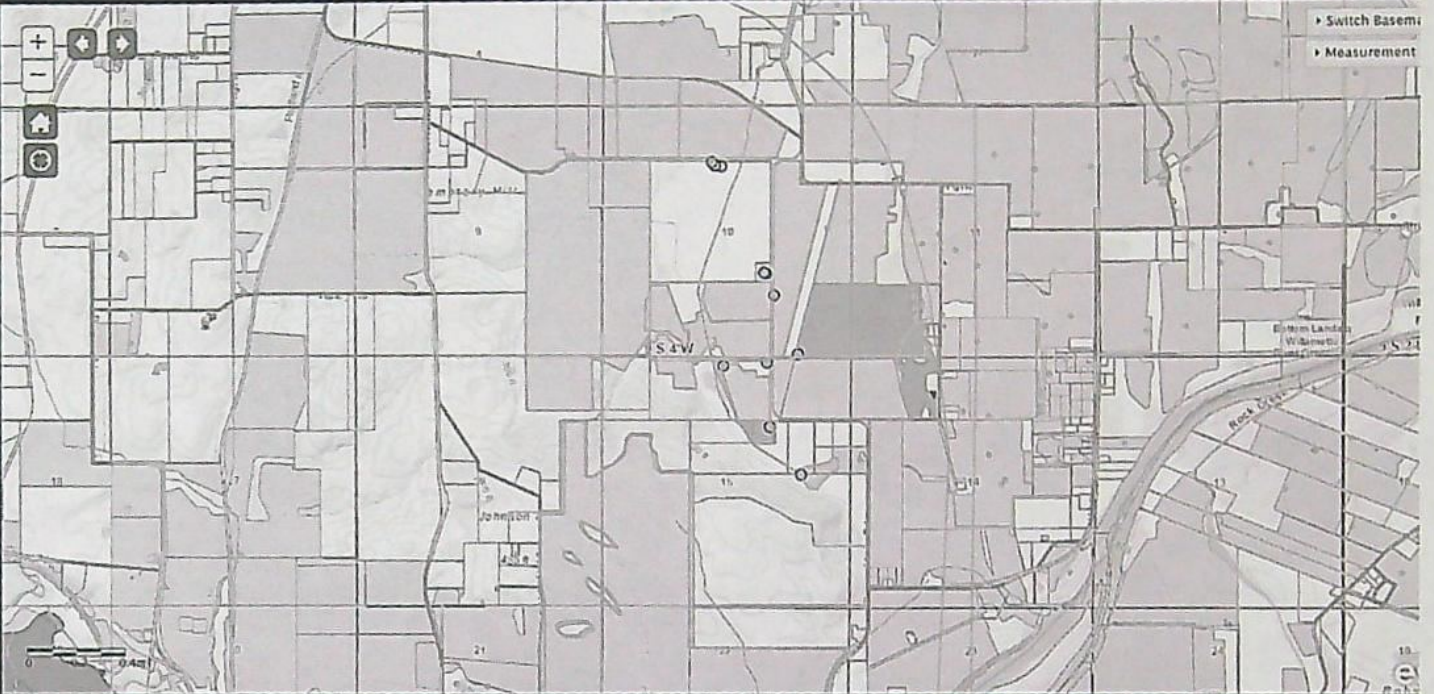
Search
 Search: Water Right by File ▾

Application: ▾ 
 Permit: ▾ 
 Certificate: 
 Claim: ▾ 
 Transfer: ▾ 
 Snap ID: 
 POD Source: Equals ▾ 
 Irr. District: ▾ 

   (Draw box on map)

Points of Diversion: (Count: 22)
 Places of Use: (Count: 18)

Identify Non-Water Right Features
 Tax Lots
 Layers
 Tools




POD POU **Irrigation Districts AQI** MCWC Planned POU

Search...

ID (select)	Organization	Website	Data Source
Search results 0 x 0			

Application G-12327:

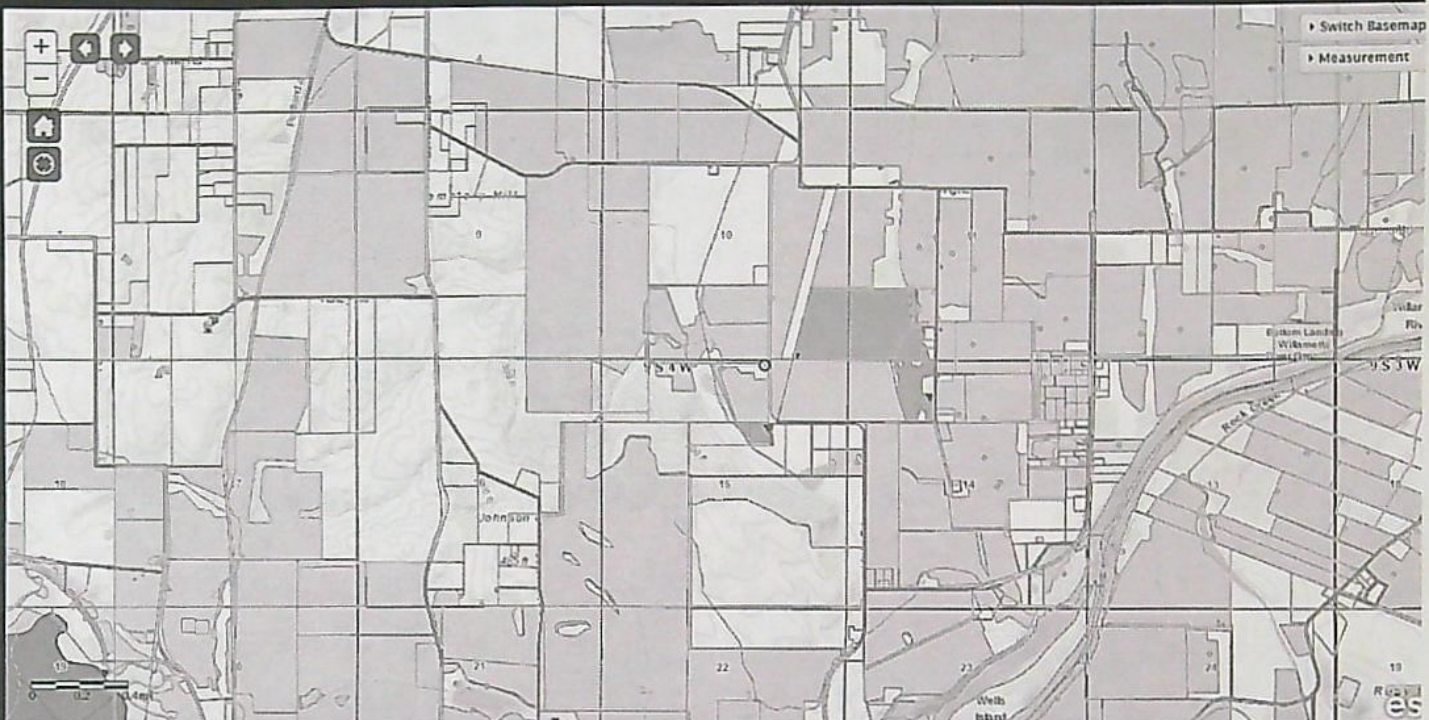

Oregon Water Resources Department
Water Rights Mapping Tool

[Main](#) [Help](#)
[Return](#) [Contact Us](#)

OWRD Only

Search
Search: Water Right by File
Application: G 12327
Permit:
Certificate:
Claim:
Transfer:
Snap ID:
POD Source: Equals
Irr. District:

Points of Diversion: (Count: 1)
Places of Use: (Count: 1)



Identify Non-Water Right Features
Tax Lots
Layers
Tools

POD **POU** Irrigation Districts AOI MCWC Planned POU

Search...

ID (select)	WRIS	Zoom	Water Right	Water Type	First Name	Last Name	Company	Use Desc.	Priority Date	Supp.	Application	Permit	Certificate	Transfer	Claim	Decree Title	WRIS Acres
1	1137	Details	Map WR	Permit: G 12202 * IR	GW	PAUL	YOUNG	IRRIGATION	12/05/1990 -		G 12327	G 12202					54.9

STATE OF OREGON

COUNTY OF Polk

PERMIT TO APPROPRIATE THE PUBLIC WATERS

THIS PERMIT IS HEREBY ISSUED TO

PAUL YOUNG
9535 BUENA VISTA RD
INDEPENDENCE, OREGON 97351

(503)838-2891

The specific limits for the use are listed below along with conditions of use.

APPLICATION FILE NUMBER: G-12327

SOURCE OF WATER: A WELL IN THE WILLAMETTE RIVER BASIN

PURPOSE OR USE: IRRIGATION OF 54.9 ACRES

RATE OF USE: 0.69 CUBIC FOOT PER SECOND

PERIOD OF ALLOWED USE : MARCH 1 THROUGH OCTOBER 31

DATE OF PRIORITY: December 5, 1990

POINT OF DIVERSION LOCATION: NW 1/4 NE 1/4, SECTION 15, T9S, R4W, W.M.;
100 FEET SOUTH & 1650 FEET WEST FROM NE CORNER, SECTION 15

The amount of water used for irrigation under this right, together with the amount secured under any other right existing for the same lands, is limited to a diversion of ONE-EIGHTIETH of one cubic foot per second (or its equivalent) and 2.5 acre-feet for each acre irrigated during the irrigation season of each year.

THE PLACE OF USE IS LOCATED AS FOLLOWS:

NE 1/4 SW 1/4 2.5 ACRES
NW 1/4 SW 1/4 1.0 ACRE
SW 1/4 SW 1/4 6.5 ACRES
SE 1/4 SW 1/4 12.2 ACRES
NW 1/4 SE 1/4 6.0 ACRES
SW 1/4 SE 1/4 15.2 ACRES
SECTION 10

NE 1/4 NW 1/4 10.5 ACRES
NW 1/4 NW 1/4 1.0 ACRE
SECTION 15

TOWNSHIP 9 SOUTH, RANGE 4 WEST, W.M.

Measurement, recording and reporting conditions:

- A. Before water use may begin under this permit, the permittee shall install a meter or other suitable measuring device as approved by the Director. The permittee shall maintain the meter or measuring device in good working order.
- B. The permittee shall allow the watermaster access to the meter or measuring device; provided however, where the meter or measuring device is located within a private structure, the watermaster shall request access upon reasonable notice.
- C. The Director may require the permittee to keep and maintain a record of the amount (volume) of water used and may require the permittee to report water use on a periodic schedule as established by the Director. In addition, the Director may require the permittee to report general water use information, the periods of water use and the place and nature of use of water under the permit. The Director may provide an opportunity for the permittee to submit alternative reporting procedures for review and approval.

STANDARD CONDITIONS

The wells shall be constructed in accordance with the General Standards for the Construction and Maintenance of Water Wells in Oregon. The works shall be equipped with a usable access port, and may also include an air line and pressure gauge adequate to determine water level elevation in the well at all times.

The use shall conform to such reasonable rotation system as may be ordered by the proper state officer.

Prior to receiving a certificate of water right, the permit holder shall submit the results of a pump test meeting the department's standards, to the Water Resources Department. The Director may require water level or pump test results every ten years thereafter.

Failure to comply with any of the provisions of this permit may result in action including, but not limited to, restrictions on the use, civil penalties, or cancellation of the permit.

This permit is for the beneficial use of water without waste. The water user is advised that new regulations may require the use of best practical technologies or conservation practices to achieve this end.


By law, the land use associated with this water use must be in compliance with statewide land-use goals and any local acknowledged land-use plan.

The use of water shall be limited when it interferes with any prior surface or ground water rights.

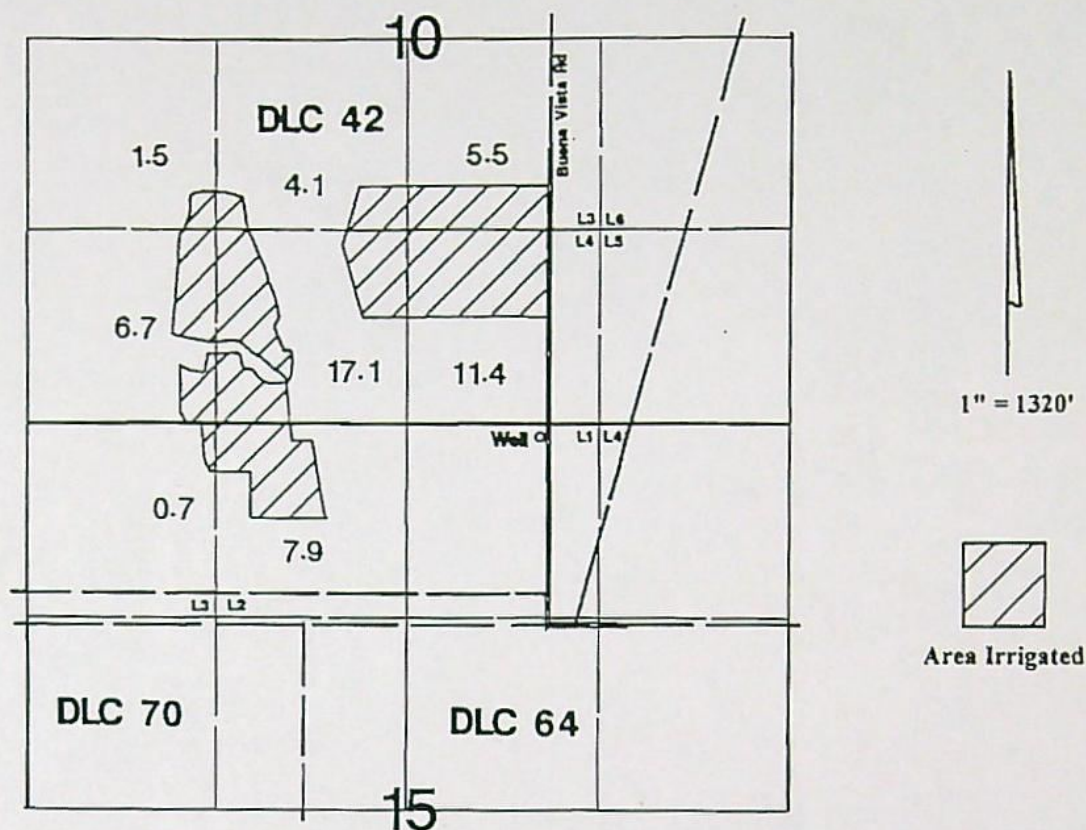
The Director finds that the proposed use(s) of water described by this permit, as conditioned, will not impair or be detrimental to the public interest.

Actual construction of the well shall begin within one year from permit issuance, and shall be completed on or before October 1, 1997. Complete application of the water to the use shall be made on or before October 1, 1998.

Issued this date, November 15, 1995

for 
Water Resources Department
Martha O. Pagel
Director

T.9S. R.4W., W.M



Well is located 100'S & 1650'W from NE corner of Section 15.

Final Proof Survey

Application #: G-12327 Permit #: G-12202

In Name Of

Paul Young

Surveyed on September 8, 1999 by JM Schuette

RECEIVED

SEP 24 1999

**WATER RESOURCES DEPT
SALIDA, OREGON**

This Map Was Prepared For The Purpose Of Identifying The Location Of A Water Right Only And Is Not Intended To Provide Legal Dimensions Or Location Of Property Ownership Lines.





OREGON
WATER
RESOURCES
DEPARTMENT

OREGON WATER RESOURCES DEPARTMENT
CERTIFICATE REIMBURSEMENT AUTHORITY
APPLICANT'S AGREEMENT
Contract Number: R13106-25

This Agreement is between the Oregon Water Resources Department, hereafter OWRD, and Winston Pegg, hereafter Applicant, hereafter known together as the parties.

OWRD Information

Project Contact: Kerry Kavanagh
Reimbursement Authority
Oregon Water Resources Department
725 Summer Street NE
Salem OR 97301-1271
Phone: 503-979-3208
Email: Kerry.L.Kavanagh@water.oregon.gov

Applicant's Information

Name: Winston Pegg
Address: 10095 Rickreall Rd
Rickreall OR 97371
Phone: 503-932-8323
Email*: winstonp@westerninterlock.com

Applicant's Representative

Name: John Short
Title: Representative
Company: Water Right Services, LLC
Address: PO Box 1830
Bend OR 97709
Phone: 541-389-2837
Email*: johnshort@usa.com

*By providing an Email address, consent is given to receive all correspondence electronically. (Paper copies of the certificate and final order documents will also be mailed.)

- Purpose.** The purpose of this Agreement is to expedite the processing of the Claim of Beneficial Use. (Application Number: G-12327)
- Authority.** ORS 536.055 authorizes the OWRD to enter into a voluntary agreement with any applicant, permittee or regulated entity (collectively Applicant) for expediting or enhancing a regulatory process. In making this agreement, OWRD shall require the applicant to pay the full cost of expedited process.
- Restrictions.** Winston Pegg and OWRD agree that this Agreement shall not be construed to restrict in any way the decisions and actions by OWRD. OWRD shall be free to exercise independent judgment consistent with existing laws and regulations.
- Effective Date and Duration.** Unless otherwise terminated by non-deposit of funds by the Applicant, this Agreement shall become effective on the date on which both parties have signed the Agreement and the full deposit of the estimated cost of the proposed service has been received by OWRD.
- Consideration.** Winston Pegg shall pay OWRD in advance for actual costs incurred by OWRD. Winston Pegg agrees to pay the full amount of **\$1772** to OWRD prior to commencement of any work stated in this Agreement. This payment will be placed in an account administered by OWRD and drawn upon as costs are actually incurred. If the actual cost of performing the work is less than payments received, OWRD will refund the unspent balance. If the actual cost of processing exceeds the estimate, the Applicant can either elect to terminate this Agreement or amend the Agreement to reflect the increase in cost. The costs stated in this Agreement do not include the statutory application processing and filing fees.
- Confidentiality.** Winston Pegg agrees that any information provided to or acquired by OWRD in connection with this Agreement will be subject to the Oregon Public Records Law and shall be confidential records.
- Indemnity.** Applicant shall defend, save, hold harmless, and indemnify the State of Oregon and their officers, employees, and agents from and against all claims, suits, actions, damages, liabilities, costs and expenses of any nature resulting from or arising out of, or in connection with the work of Applicant or its representatives, officers, employees, contractors, or agents with respect to the expedited service. The Applicant acknowledges that the Oregon Water Resources Department cannot and does not guarantee a favorable review under the subject regulatory process.

Received
DEC 26 2024
OWRD

PCA 47123



OREGON
WATER
RESOURCES
DEPARTMENT

OREGON WATER RESOURCES DEPARTMENT
CERTIFICATE REIMBURSEMENT AUTHORITY
APPLICANT'S AGREEMENT
Contract Number: R13106-25

This Agreement is between the Oregon Water Resources Department, hereafter OWRD, and Winston Pegg, hereafter Applicant, hereafter known together as the parties.

OWRD Information

Project Contact: Kerry Kavanagh
Reimbursement Authority
Oregon Water Resources Department
725 Summer Street NE
Salem OR 97301-1271
Phone: 503-979-3208
Email: Kerry.L.Kavanagh@water.oregon.gov

Applicant's Information

Name: Winston Pegg
Address: 10095 Rickreall Rd
Rickreall OR 97371
Phone: 503-932-8323
Email*: winstonp@westerninterlock.com

Applicant's Representative

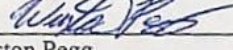
Name: John Short
Title: Representative
Company: Water Right Services, LLC
Address: PO Box 1830
Bend OR 97709
Phone: 541-389-2837
Email*: johnshort@usa.com


*By providing an Email address, consent is given to receive all correspondence electronically. (Paper copies of the certificate and final order documents will also be mailed.)

1. **Purpose.** The purpose of this Agreement is to expedite the processing of the Claim of Beneficial Use. (Application Number: G-12327)
2. **Authority.** ORS 536.055 authorizes the OWRD to enter into a voluntary agreement with any applicant, permittee or regulated entity (collectively Applicant) for expediting or enhancing a regulatory process. In making this agreement, OWRD shall require the applicant to pay the full cost of expedited process.
3. **Restrictions.** Winston Pegg and OWRD agree that this Agreement shall not be construed to restrict in any way the decisions and actions by OWRD. OWRD shall be free to exercise independent judgment consistent with existing laws and regulations.
4. **Effective Date and Duration.** Unless otherwise terminated by non-deposit of funds by the Applicant, this Agreement shall become effective on the date on which both parties have signed the Agreement and the full deposit of the estimated cost of the proposed service has been received by OWRD.
5. **Consideration.** Winston Pegg shall pay OWRD in advance for actual costs incurred by OWRD. Winston Pegg agrees to pay the full amount of \$1772 to OWRD prior to commencement of any work stated in this Agreement. This payment will be placed in an account administered by OWRD and drawn upon as costs are actually incurred. If the actual cost of performing the work is less than payments received, OWRD will refund the unspent balance. If the actual cost of processing exceeds the estimate, the Applicant can either elect to terminate this Agreement or amend the Agreement to reflect the increase in cost. The costs stated in this Agreement do not include the statutory application processing and filing fees.
6. **Confidentiality.** Winston Pegg agrees that any information provided to or acquired by OWRD under this Agreement will be subject to the Oregon Public Records Law and shall be considered public records.
7. **Indemnity.** Applicant shall defend, save, hold harmless, and indemnify the State of Oregon, OWRD, and their officers, employees, and agents from and against all claims, suits, actions, losses, damages, liabilities, costs and expenses of any nature resulting from or arising out of, or relating to the activities of Applicant or its representatives, officers, employees, contractors, or agents under this Agreement or with respect to the expedited service. The Applicant acknowledges that the Oregon Water Resources Department cannot and does not guarantee a favorable review under the subject regulatory process.

PCA 47123

8. **Termination.** Applicant may request to terminate this agreement only in writing at any time during the process. The Applicant agrees to pay for the work done by the Reimbursement Authority personnel up until the time of the written termination request. OWRD, upon receiving such written termination request from the Applicant, will refund any unspent balance after paying the Reimbursement Authority personnel for the work done.
9. **Funds Authorized and Available.** By its execution of this Agreement, Applicants certifies that sufficient funds are authorized and available to cover the expenditures contemplated by this Agreement.
10. **Duration of Estimate.** The Estimate of Time to complete the work is no later than one hundred and twenty days (120) days once this Agreement has been fully executed and payment of the estimated cost deposited. However, this estimate is contingent on the Applicant's expeditious resolution of any deficiency and may be affected by the Department's work load. This Estimate of Time may become null and void after thirty (30) days from the date the Applicant's Agreement is mailed. If the Applicant's Agreement is not received by the Department within thirty (30) days of mailing the Agreement, the Applicant may need to re-apply for a new estimate.
11. **Completion Date.** OWRD, by the execution of this Agreement does not guarantee the completion date indicated in this Agreement. Completion date is only an estimate and may be affected by the Department's workload, issues arising from the processing of the requested services and Applicant's timely response to requests for additional information.
12. **Captions.** The captions or headings in this Agreement are for the convenience only and in no way define limit or describe the scope or intent of any provision of this Agreement.
13. **Amendment and Merger.** The terms of this Agreement shall not be waived, altered, modified, supplemented or amended in any manner whatsoever, except by written instrument signed by both parties. Such waiver, consent, modification or change, if made, shall be effective only in the specific instance and for the specific purpose given. There are no understandings, agreements or representations, oral or written, not specified herein regarding this Agreement.
14. **Signatures.** All parties, by the authorized representative's signature below, hereby acknowledge that they have read this Agreement, understand it and agree to be bound by its terms and conditions.

Applicant: 
Name: Winston Pegg
Date: 12/14/24

For OWRD: 
Name: Kerry Kavanagh
Water Right Services Division
Date: 1-3-2025

Mail signed Agreement to:

Kerry Kavanagh
Oregon Water Resources Department
725 Summer Street NE, Suite A
Salem, OR 97301-1271

PCA 47123

**STATE OF OREGON
WATER RESOURCES DEPARTMENT**

RECEIPT # **144466**

5 Summer St. N.E. Ste. A
SALEM, OR 97301-4172
(503) 986-0900 / (503) 986-0904 (fax)

INVOICE # _____

RECEIVED FROM: Winston & Marcy Pegg
BY: _____

APPLICATION	G-12327
PERMIT	
TRANSFER	

CASH: ☐ CHECK: # 2434 OTHER: (IDENTIFY) ☐ _____

TOTAL REC'D \$ 1,772.⁰⁰

1083 TREASURY 4170 WRD MISC CASH ACCT

0407 COPIES 47123 R13106-25 \$ _____
0413 OTHER: (IDENTIFY) Certificate R.A. \$ 1,772.⁰⁰

0243 I/S Lease _____ 0244 Muni Water Mgmt. Plan _____ 0245 Cons. Water _____

4270 WRD OPERATING ACCT

MISCELLANEOUS

0407	COPY & TAPE FEES	\$
0410	RESEARCH FEES	\$
0408	MISC REVENUE: (IDENTIFY) _____	\$
TC162	DEPOSIT LIAB. (IDENTIFY) _____	\$
0240	EXTENSION OF TIME	\$

WATER RIGHTS:

0201	SURFACE WATER	EXAM FEE	0202	RECORD FEE
0203	GROUND WATER	\$	0204	\$
0205	TRANSFER	\$		

WELL CONSTRUCTION

0218	WELL DRILL CONSTRUCTOR	EXAM FEE	0219	LICENSE FEE
	LANDOWNER'S PERMIT	\$	0220	\$

OTHER (IDENTIFY) _____

0536 TREASURY 0437 WELL CONST. START FEE

0211	WELL CONST START FEE	\$	CARD#	
0210	MONITORING WELLS	\$	CARD#	

OTHER (IDENTIFY) _____

0607 TREASURY 0467 HYDRO ACTIVITY LIC NUMBER

0233	POWER LICENSE FEE (FW/WRD)	\$
0231	HYDRO LICENSE FEE (FW/WRD)	\$
	HYDRO APPLICATION	\$

TREASURY OTHER / RDX

FUND _____ TITLE _____

OBJ. CODE _____ VENDOR # _____

DESCRIPTION _____ \$ _____

RECEIPT: **144466**

DATED: 12-26-24 BY: Ken D. Miller

**STATE OF OREGON
WATER RESOURCES DEPARTMENT**

RECEIPT # **144466**

5 Summer St. N.E. Ste. A
SALEM, OR 97301-4172
(503) 986-0900 / (503) 986-0904 (fax)

INVOICE # _____

RECEIVED FROM: Winston # Mercy Pegg

BY: _____

APPLICATION	G-12327
PERMIT	
TRANSFER	

CASH: ☐ CHECK: # 2434 ☒ OTHER: (IDENTIFY) ☐ _____

TOTAL REC'D \$ 1,772.00

1083 TREASURY 4170 WRD MISC CASH ACCT

0407 COPIES 47123 R13106-25 \$ _____
0413 OTHER: (IDENTIFY) Certificate RA. \$ 1,772.00

0243 I/S Lease _____ 0244 Muni Water Mgmt. Plan _____ 0245 Cons. Water _____

4270 WRD OPERATING ACCT

MISCELLANEOUS

0407	COPY & TAPE FEES	\$
0410	RESEARCH FEES	\$
0408	MISC REVENUE: (IDENTIFY) _____	\$
TC162	DEPOSIT LIAB. (IDENTIFY) _____	\$
0240	EXTENSION OF TIME	\$

WATER RIGHTS:

0201	SURFACE WATER	EXAM FEE \$	0202	RECORD FEE \$
0203	GROUND WATER	\$	0204	\$
0205	TRANSFER	\$		
	WELL CONSTRUCTION	EXAM FEE		LICENSE FEE
0218	WELL DRILL CONSTRUCTOR	\$	0219	\$
	LANDOWNER'S PERMIT		0220	\$

OTHER (IDENTIFY) _____

0536 TREASURY 0437 WELL CONST. START FEE

0211	WELL CONST START FEE	\$	CARD#	
0210	MONITORING WELLS	\$	CARD#	
	OTHER (IDENTIFY) _____			

0607 TREASURY 0467 HYDRO ACTIVITY LIC NUMBER

0233	POWER LICENSE FEE (FW/WRD)	\$
0231	HYDRO LICENSE FEE (FW/WRD)	\$
	HYDRO APPLICATION	\$

TREASURY OTHER / RDX

FUND _____ TITLE _____

OBJ. CODE _____ VENDOR # _____

DESCRIPTION _____ \$ _____

RECEIPT: **144466**

DATED: 12-26-24 BY: Lee - D Miller

KAVANAGH Kerry L * WRD

From: KAVANAGH Kerry L * WRD
Sent: Wednesday, December 11, 2024 8:44 AM
To: winstonp@westerninterlock.com; Johnshort@usa.com; 'brycewrs@gmail.com'
Cc: KAVANAGH Kerry L * WRD
Subject: Certificate RA Estimate R13106-25 for Winston Pegg involving Application G-12327
Attachments: RA contract_G-12327.pdf; estimate request_G-12327.pdf; estimate receipt_G-12327.pdf

Hello,

Please find the attached estimate and agreement to review the claim of beneficial use (Claim). If the proposed agreement is acceptable to you, please return a signed copy to our office along with the payment of the estimated cost to review the claim of beneficial use.

If you have any questions, please send me an email at kerry.l.kavanagh@water.oregon.gov.

Thanks,
Kerry

Kerry Kavanagh

Certificate Reimbursement Authority Program Coordinator
Certificate Section, Water Rights Services Division
725 Summer St NE Suite A | Salem OR 97301 | Direct 503.979.3208
kerry.l.kavanagh@water.oregon.gov | <https://www.oregon.gov/QWRD>



Integrity | Service | Technical Excellence | Teamwork | Forward-Looking

**STATE OF OREGON
WATER RESOURCES DEPARTMENT**

RECEIPT # **144284**

5 Summer St. N.E. Ste. A
SALEM, OR 97301-4172
(503) 986-0900 / (503) 986-0904 (fax)

INVOICE # _____

RECEIVED FROM: Pegg Industries, LLC
BY: _____

APPLICATION	6-12327
PERMIT	
TRANSFER	

CASH: ☐ CHECK: # 104 OTHER: (IDENTIFY) _____

TOTAL REC'D \$ 125.00

1083 TREASURY 4170 WRD MISC CASH ACCT

0407 COPIES

0413 OTHER: _____

(IDENTIFY) _____

0243 I/S Lease _____

0244 Muni Water Mgmt. Plan _____

0245 Cons. Water _____

\$ 125.00

4270 WRD OPERATING ACCT

MISCELLANEOUS

0407 COPY & TAPE FEES

0410 RESEARCH FEES

0408 MISC REVENUE: (IDENTIFY) _____

TC162 DEPOSIT LIAB. (IDENTIFY) _____

0240 EXTENSION OF TIME

WATER RIGHTS:

0201 SURFACE WATER

0203 GROUND WATER

0205 TRANSFER

WELL CONSTRUCTION

0218 WELL DRILL CONSTRUCTOR

LANDOWNER'S PERMIT

OTHER (IDENTIFY) _____

EXAM FEE

\$

\$

\$

EXAM FEE

\$

0202

0204

0219

0220

RECORD FEE

\$

\$

LICENSE FEE

\$

\$

0536 TREASURY 0437 WELL CONST. START FEE

0211 WELL CONST START FEE

0210 MONITORING WELLS

OTHER (IDENTIFY) _____

\$

\$

CARD#

CARD#

0607 TREASURY 0467 HYDRO ACTIVITY

LIC NUMBER

0233 POWER LICENSE FEE (FW/WRD)

0231 HYDRO LICENSE FEE (FW/WRD)

HYDRO APPLICATION

\$

\$

\$

TREASURY OTHER / RDX

FUND _____ TITLE _____

OBJ. CODE _____ VENDOR # _____

DESCRIPTION _____

\$

RECEIPT: **144284**

DATED: 12-2-24

BY: [Signature]

**STATE OF OREGON
WATER RESOURCES DEPARTMENT**

RECEIPT # **144284**

25 Summer St. N.E. Ste. A
SALEM, OR 97301-4172
(503) 986-0900 / (503) 986-0904 (fax)

INVOICE # _____

RECEIVED FROM: Peggy Industries LLC
BY: _____

APPLICATION	6-12327
PERMIT	
TRANSFER	

CASH: ☐ CHECK: # 104 OTHER: (IDENTIFY) ☐

TOTAL REC'D \$ 125.00

1083 TREASURY 4170 WRD MISC CASH ACCT

0407 COPIES 47123 R 13106-25 \$ _____
0413 OTHER: (IDENTIFY) Certified reimbursement Authority \$ 125.00

0243 I/S Lease _____ 0244 Muni Water Mgmt. Plan _____ 0245 Cons. Water _____

4270 WRD OPERATING ACCT

MISCELLANEOUS

0407	COPY & TAPE FEES	\$ _____
0410	RESEARCH FEES	\$ _____
0408	MISC REVENUE: (IDENTIFY) _____	\$ _____
TC162	DEPOSIT LIAB. (IDENTIFY) _____	\$ _____
0240	EXTENSION OF TIME	\$ _____

WATER RIGHTS:

0201	SURFACE WATER	EXAM FEE \$ _____	0202	RECORD FEE \$ _____
0203	GROUND WATER	EXAM FEE \$ _____	0204	RECORD FEE \$ _____
0205	TRANSFER	EXAM FEE \$ _____		

WELL CONSTRUCTION

0218	WELL DRILL CONSTRUCTOR	EXAM FEE \$ _____	0219	LICENSE FEE \$ _____
	LANDOWNER'S PERMIT		0220	LICENSE FEE \$ _____

OTHER (IDENTIFY) _____

0536 TREASURY 0437 WELL CONST. START FEE

0211	WELL CONST START FEE	\$ _____	CARD#	_____
0210	MONITORING WELLS	\$ _____	CARD#	_____

OTHER (IDENTIFY) _____

0607 TREASURY 0467 HYDRO ACTIVITY LIC NUMBER

0233	POWER LICENSE FEE (FW/WRD)	\$ _____
0231	HYDRO LICENSE FEE (FW/WRD)	\$ _____
	HYDRO APPLICATION	\$ _____

TREASURY OTHER / RDX

FUND _____ TITLE _____

OBJ. CODE _____ VENDOR # _____

DESCRIPTION _____ \$ _____

RECEIPT: **144284**

DATED: 12-2-24 BY: [Signature]



OREGON WATER RESOURCES DEPARTMENT
CERTIFICATE REIMBURSEMENT AUTHORITY
ESTIMATE APPLICATION

ORS 536.055 authorizes the Oregon Water Resources Department to expedite or enhance regulatory processes voluntarily requested under the agreement.

The purpose of this application is to obtain estimates of the cost and time required to process a Certificate Request. A separate estimate application is required for each application and/or transfer number. There is a non-refundable application fee of \$125.00 per request.

REQUEST	TYPE	FILE NUMBER
<input checked="" type="checkbox"/>	Certificate Request	Application Number <u>G-12327</u> Permit Number <u>G-12202</u> Transfer Number/Permit Amendment (if applicable) _____

	Applicant Information	Applicant's Representative/Contact
Name:	<u>Winston Pegg</u>	<u>Water Right Services, LLC / John A. Short</u>
Address:	<u>10095 Rickreall Road</u> <u>Rickreall, OR 97371</u>	<u>PO Box 1830</u> <u>Bend, OR 97709</u>
Phone:	<u>503-932-8323</u>	<u>541-385-6005</u>
Fax:	_____	_____
E-Mail Address:	<u>winstonp@westerninterlock.com</u>	<u>johnshort@usa.com</u>

I certify that I (check one):

- ☒ have previously filed a Claim of Beneficial Use
☐ am attaching the Claim of Beneficial Use with this request and have included the appropriate claim fee.

I understand the following:

- That upon receipt of my non-refundable application fee in the amount of \$125.00, OWRD will, within fourteen (14) days, notify me in writing of the estimates of cost and time frame for the expedited service.
- For a groundwater permit, a pump test or exemption request must be submitted to OWRD prior to this request.
- The fee covers reimbursement authority staff to evaluate and provide the estimate for processing of the request.
- That upon receiving the estimate I may agree or decline to enter into a formal contract to pay the estimated cost in advance to initiate the expedited service.
- An incomplete or inaccurate Claim of Beneficial Use may delay the process and increase the cost to process my request.
- Expedited processing does not guarantee a favorable review of my request.
- Send completed Application and payment to:
Oregon Water Resources Department
Certificate Reimbursement Authority Program
725 Summer St. NE, Suite A
Salem, OR 97301-1271

I certify that I am the (check one):

- ☒ Applicant ☐ Applicant's Representative ☐ Other (Please specify) _____

Name: Winston Pegg

Signature: 

Received

DEC 02 2024

OWRD

OWRD USE ONLY: Reimbursement Authority Number: R13106-25

APPLICATION
CHECK-OFF LIST

~~RECEIPT POSTED~~
~~STREAM INDEXED & STREAM CODED~~
~~CONTENTS MARKED/STAMPED~~
~~SCENIC WATERWAY NOTED~~
~~FILE FOLDER TYPED~~
~~CALENDAR CARD TYPED~~
~~MAPS COPIED~~
~~APPLICATION COPIED~~
~~ACK LETTER TYPED~~

RA Mailing List for Certificate

Scheduled Mailing Date:

Application: G-12327

Permit: G-12202

Certificate: 98499

Water Right Holder:

PAUL YOUNG
9515 BUENA VISTA RD
INDEPENDENCE OR 97351

Copies Mailed	
by: <u>TM</u>	(STAFF)
on: <u>JUL 1 1 2025</u>	(DATE)

Copies of Final Certificate to be sent to:

1. Watermaster District 22 (include copy of map)
2. Water Availability
3. Vault
4. File

Is the Permit Holder(s) of record currently identified as a landowner of any tax lots involved as confirmed by the County records?

NO - Map taxlot 9410-00-00400 and 09415-00-00200 owned by Pegg Industries per POLK County Assessor

Other persons to receive copies: (include map):

1. James Schuette, CWRE – DECEASED
2. Winston Pegg, 10095 Rickreall Road, Rickreall OR 97371
3. John Short, Representative, Water Right Services LLC, PO Box 1830, Bend OR 97709
4. Pegg Industries LLC, 10095 Rickreall Rd, Rickreall OR 97371

Per WRIS – water right holder is Paul Young
Certificate RA applicant - Winston Pegg



Oregon

Tina Kotek, Governor

Water Resources Department

North Mall Office Building

725 Summer St NE, Suite A

Salem, OR 97301

Phone 503 986-0900

Fax 503 986-0904

www.oregon.gov/owrd

DATE MAILED: JUL 11 2025

NOTICE OF CERTIFICATE ISSUANCE

The attached certificate confirms the water right established under the terms of a permit issued by this Department: The water right is now appurtenant to the specific place where the use was established as described by the certificate. The water right is limited to a specific amount of water, but not more than can be beneficially used for the purposes stated within the certificate.

The certificate is a final order in other than a contested case. This order is subject to judicial review under ORS 183.484 and ORS 536.075. Any petition for judicial review must be filed within the 60-day time period specified by ORS 183.484(2). Pursuant to ORS 183.484, ORS 536.075 and OAR 137-004-0080, you may petition for judicial review and petition the Director for reconsideration of this order. A petition for reconsideration may be granted or denied by the Director, and if no action is taken within 60 days following the date the petition was filed, the petition shall be deemed denied. In addition, under ORS 537.260 any person with an application, permit or water right certificate subsequent in priority may jointly or severally contest the issuance of the certificate within three months after issuance of the certificate.

Oregon law does not allow the Director to reissue a certificate because of a change in the ownership of the appurtenant place of use. The water must be controlled and not wasted. To change the location of the point of diversion, the character of use, or the location of use requires the advance approval of the Water Resources Director.

If any portion of this water right is not used for five or more consecutive years that portion of the right may be subject to forfeiture according to ORS 540.610. Land enrolled in-a Federal Reserve Program is not subject to forfeiture during the period of enrollment. Other exceptions to forfeiture are explained in ORS 540.610.

If you have any questions, please contact Kerry Kavanagh at 503-979-3208.

STATE OF OREGON

COUNTY OF POLK

CERTIFICATE OF WATER RIGHT

THIS CERTIFICATE ISSUED TO

PAUL YOUNG
9515 BUENA VISTA RD
INDEPENDENCE OR 97351-9755

confirms the right to the use of water perfected under the terms of Permit G-12202. The amount of water used to which this right is entitled is limited to the amount used beneficially, and shall not exceed the amount specified, or its equivalent in the case of rotation, measured at the point of diversion from the source. The specific limits and conditions of the use are listed below.

APPLICATION FILE NUMBER: G-12327

SOURCE OF WATER: A WELL IN THE WILLAMETTE RIVER BASIN

PURPOSE OR USE: IRRIGATION OF 54.9 ACRES

MAXIMUM RATE: 0.69 CUBIC FOOT PER SECOND

PERIOD OF USE: MARCH 1 THROUGH OCTOBER 31

DATE OF PRIORITY: DECEMBER 5, 1990

WELL LOCATION:

Twp	Rng	Mer	Sec	Q-Q	DLC	Measured Distances
9 S	4 W	WM	15	NW NE	42	100 FEET SOUTH AND 1650 FEET WEST FROM NE CORNER, SECTION 15

The amount of water used for irrigation under this right, together with the amount secured under any other right existing for the same lands, is limited to a diversion of ONE-EIGHTIETH of one cubic foot per second (or its equivalent) and 2.5 acre-feet for each acre irrigated during the irrigation season of each year.

NOTICE OF RIGHT TO PETITION FOR RECONSIDERATION OR JUDICIAL REVIEW

This is an order in other than a contested case. This order is subject to judicial review under ORS 183.484 and ORS 536.075. Any petition for judicial review must be filed within the 60-day time period specified by ORS 183.484(2). Pursuant to ORS 183.484, ORS 536.075 and OAR 137-004-0080, you may petition for judicial review and petition the Director for reconsideration of this order. A petition for reconsideration may be granted or denied by the Director, and if no action is taken within 60 days following the date the petition was filed, the petition shall be deemed denied. In addition, under ORS 537.260 any person with an application, permit or water right certificate subsequent in priority may jointly or severally contest the issuance of the certificate within three months after issuance of the certificate.

THE PLACE OF USE IS LOCATED AS FOLLOWS

Twp	Rng	Mer	Sec	Q-Q	DLC	Acres
9 S	4 W	WM	10	NE SW	42	4.1
9 S	4 W	WM	10	NW SW	42	1.5
9 S	4 W	WM	10	SW SW	42	6.7
9 S	4 W	WM	10	SE SW	42	17.1
9 S	4 W	WM	10	NW SE	42	5.5
9 S	4 W	WM	10	SW SE	42	11.4
9 S	4 W	WM	15	NE NW	42	7.9
9 S	4 W	WM	15	NW NW	42	0.7

Measurement, recording and reporting conditions:

- A. The water user shall maintain the meter or other suitable measuring device as approved by the Director in good working order.
- B. The water user shall allow the watermaster access to the meter or measuring device; provided however, where the meter or measuring device is located within a private structure, the watermaster shall request access upon reasonable notice.
- C. The Director may require the water user to keep and maintain a record of the amount (volume) of water used and may require the water user to report water use on a periodic schedule as established by the Director. In addition, the Director may require the water user to report general water use information, the periods of water use and the place and nature of use of water under the right. The Director may provide an opportunity for the water user to submit alternative reporting procedures for review and approval.

The well(s) shall be maintained in accordance with the General Standards for the Construction and Maintenance of Water Wells in Oregon. The works shall be equipped with a usable access port, and may also include an air line and pressure gauge adequate to determine the water level elevation in the well at all times.

The Director may require water level or pump test results every ten years.

Failure to comply with any of the provisions of this right may result in action including, but not limited to, restrictions on the use, civil penalties, or cancellation of the right.

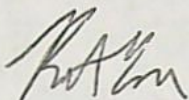
This right is for the beneficial use of water without waste. The water user is advised that new regulations may require the use of best practical technologies or conservation practices to achieve this end.

By law, the land use associated with this water use must be in compliance with statewide land-use goals and any local acknowledged land-use plan.

The use of water shall be limited when it interferes with any prior surface or ground water rights.

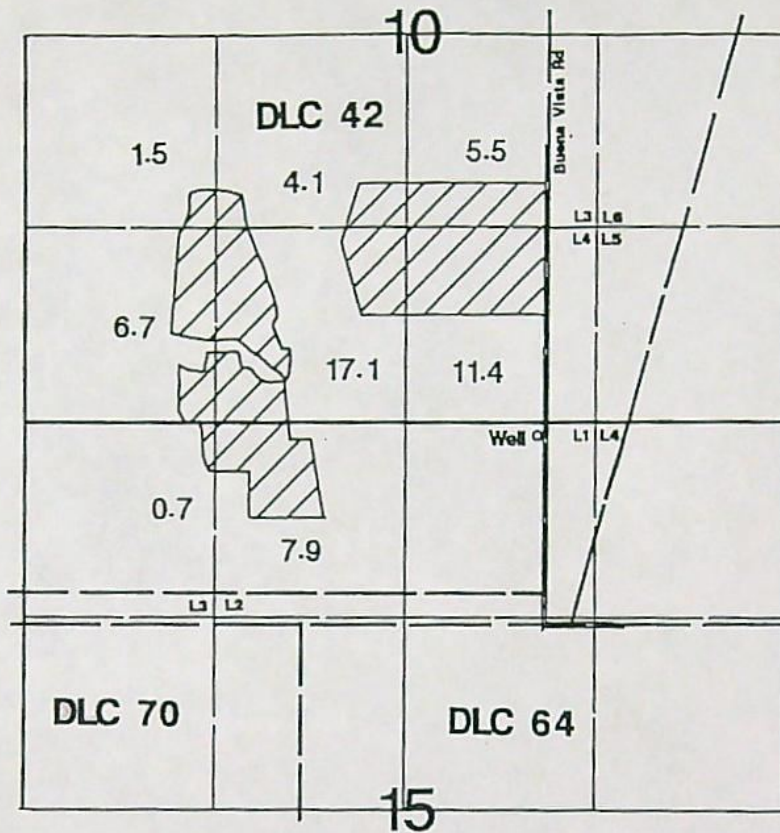
The right to the use of the water for the above purpose is restricted to beneficial use on the place of use described.

Issued JUL 11 2025.



Katherine Ratcliffe
Water Right Services Division Administrator, for
Ivan Gall, Director
Oregon Water Resources Department

T.9S. R.4W., W.M



Well is located 100'S & 1650'W from NE corner of Section 15.

Final Proof Survey

Application #: G-12327 Permit #: G-12202

In Name Of

Paul Young

Surveyed on September 8, 1999 by JM Schuette

RECEIVED

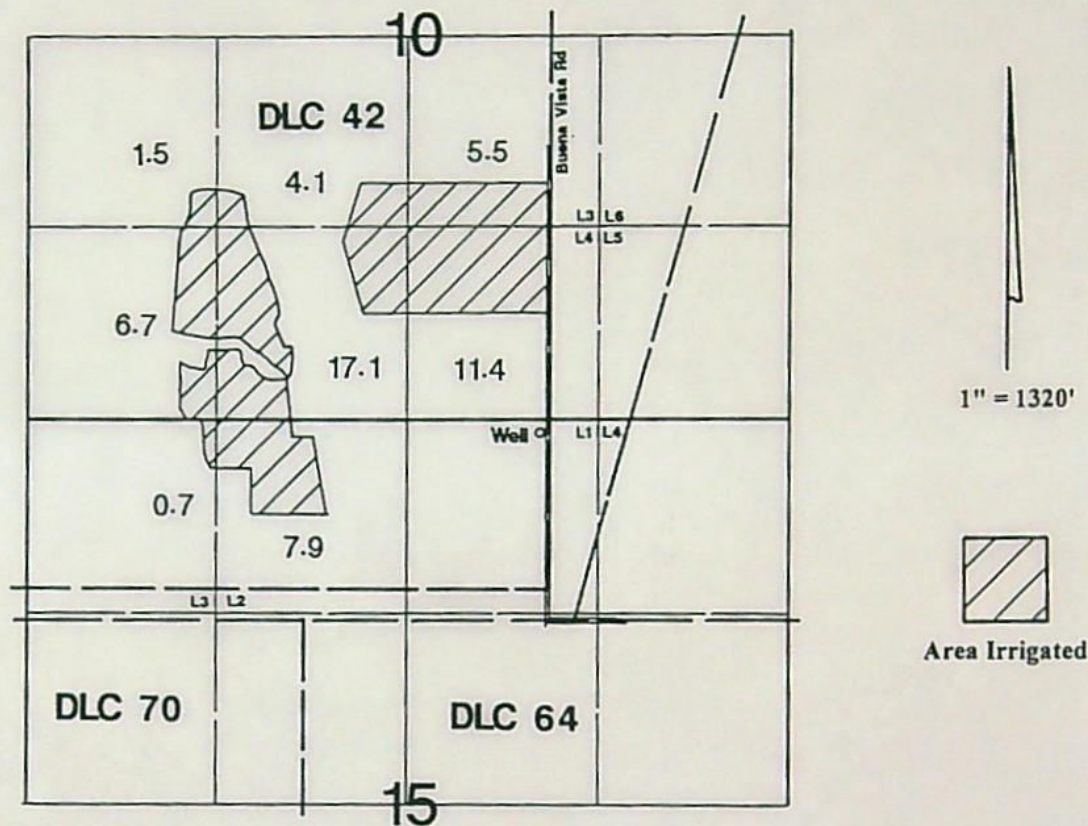
SEP 8 4 1999

**WATER RESOURCES DEPT.
SALMON, OREGON**

This Map Was Prepared For The Purpose Of Identifying The Location Of A Water Right Only And Is Not Intended To Provide Legal Dimensions Or Location Of Property Ownership Lines.



T.9S. R.4W., W.M



Well is located 100'S & 1650'W from NE corner of Section 15.

Final Proof Survey

Application #: G-12327 Permit #: G-12202

In Name Of

Paul Young


Surveyed on September 8, 1999 by JM Schuette

RECEIVED

SEP 24 1999

**WATER RESOURCES DEPT.
SALINA, OREGON**

This Map Was Prepared For The Purpose Of Identifying The Location Of A Water Right Only And Is Not Intended To Provide Legal Dimensions Or Location Of Property Ownership Lines.




10095 Rickreall Rd.
Rickreall, OR 97371



Kerry Kavanagh
OWRD
725 Summer Street NE, Suite A
Salem, OR 97301

9730181286 0003



Oregon Water Resources Department
Water Right Services Division
725 Summer St NE, Suite A
Salem, OR 97301-1266

ADDRESS SERVICE REQUESTED

**Winston Pegg
10095 Rickreall Road
Rickreall OR 97371**

Site Report and Claim of Beneficial Use

Application #: G-12327

Permit #: G-12202

Paul Young
9515 Buena Vista Rd
Independence, Oregon 97351
Tele#: 1-503-838-2891

RECEIVED

SEP 24 1999

WATER RESOURCES DEPT.
SALEM, OREGON

Source:

Irrigation water for the 54.9 acres covered under this Permit, is obtained from a ground water well within the Willamette River Basin and described further as follows:

- ▶ Well (8" dia. x 43' deep) is located is located 100'S & 1650'W from NE corner of Section 15. The well is equipped with a 30-HP Berkeley submersible turbine pump (350 GPM). Pump discharge is equipped with a pressure gage. An access port is available to measure well static and pumping water levels.
- ▶ Ties for the above diversion point were located from an aerial photo and field measurements.

Pipe:

Irrigation water is transported through approximately 3000' of 4" and 6" main line and is applied through a big gun, wheel line or 3" hand lines. Owner stated that when hand lines are used, approximately 70 heads having 5 GPM FCN are used while operating at a system pressure of 60 PSI. Water usage is computed to be as follows:

$$70 \text{ heads} \times 5.0 \text{ GPM} = 350.0 \text{ GPM} / 0.77 \text{ CFS}$$

Water is being used to full permitted duty of 0.69 CFS

Lift:

Topography of the area being irrigated rises slightly from east to west, ranging in elevation from 170.0 USGS to 190.0 USGS. The well casing is approximately 12" above the surrounding ground at approximately 173.0 USGS. The static water level in the well is approximately 16'; pumping level is approximately 30'. (based on information from the water well report).

Time Limits:

Actual construction work shall begin on or before November 15, 1996 and shall be completed on or before October 1, 1997. Complete application of the water shall be made on or before October 1, 1998. Time Limits Met.

Uses:

Water is being used to irrigate corn, pasture, alfalfa, strawberries and nursery stock.

Pump Test :

The Permittee has been advised that a pump test meeting the requirements of the Water Resources Department must be completed and submitted to Water Resources before a certificate of water right will be issued.

Water Meter:

The permit holder will use the pump capacity and electrical meter readings (KWH) to determine the water used as a suitable measuring device for water used.

The final proof survey and inspection of use were found to be completed under the terms and conditions of Permit G-12202. This final proof survey and inspection was completed by me on September 8, 1999, and the facts contained in this report and accompanying final proof map are correct to the best of my knowledge.



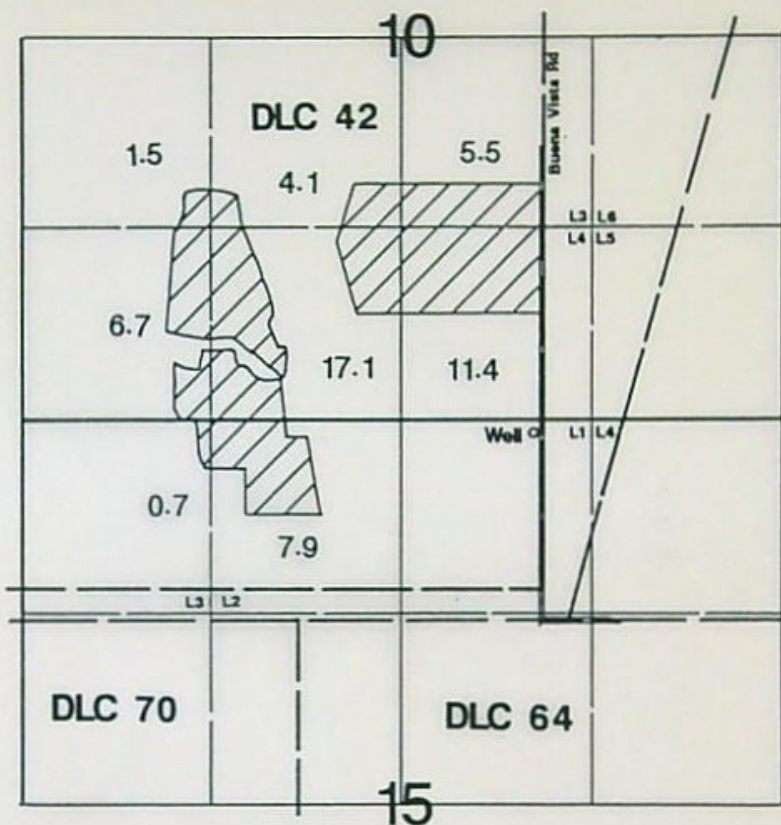
I, Paul Young, agree to the findings of the Certified Water Rights Examiner and do submit this site report and map as my Claim of Beneficial Use of the water as provided under the terms and conditions of Permit G-12202.

Paul Young

RECEIVED

SEP 24 1999

T.9S. R.4W., W.M



Well is located 100'S & 1650'W from NE corner of Section 15.

Final Proof Survey

Application #: G-12327 Permit #: G-12202

In Name Of

Paul Young

Surveyed on September 8, 1999 by JM Schuette

RECEIVED

SEP 24 1999

**WATER RESOURCES DEPT.
SALIDA, OREGON**

This Map Was Prepared For The Purpose Of Identifying The Location Of A Water Right Only And Is Not Intended To Provide Legal Dimensions Or Location Of Property Ownership Lines.





STATE OF OREGON

INTEROFFICE MEMO

TO: Application File G-12327 DATE: March 8, 1991

FROM: *KL* Ken Lite, Hydrogeologist, Ground Water Section

SUBJECT: Division 9 Review

My review of Application File G-12327 is based on the water well report, and information contained in the application file. I believe there will be no potential for substantial interference with the surface drainages in the area as a result of issuing this permit. The well report submitted with the application indicates that the water utilized under the permit will be from a gravel aquifer. There is no indication of ground water level declines occurring in the gravel aquifer in this area.

STATE OF OREGON

JUN 9 1975

(Please type or print)

(Do not write above this line)

STATE ENGINEER State Permit No. DEC 05 1990

(1) OWNER:

Name Paul D. Young, M.D.
Address Rt 1 Box 117A
Independence Oregon 97351

(2) TYPE OF WORK (check):

New Well ☒ Deepening ☐ Reconditioning ☐ Abandon ☐

If abandonment, describe material and procedure in Item 12.

(3) TYPE OF WELL:

Rotary ☐ Driven ☐
Cable ☒ Jetted ☐
Dug ☐ Bored ☐

(4) PROPOSED USE (check):

Domestic ☐ Industrial ☐ Municipal ☐
Irrigation ☒ Test Well ☐ Other ☐

CASING INSTALLED:

10" 10" AP Threaded ☐ Welded ☒
Diam. from 0 ft. to 59 ft. Gage 250
" Diam. from _____ ft. to _____ ft. Gage _____
" Diam. from _____ ft. to _____ ft. Gage _____

PERFORATIONS:

Perforated? ☒ Yes ☐ No.

Type of perforator used Mills
Size of perforations 2 1/2 in. by 7/16 in.
300 perforations from 42 ft. to 57 ft.
perforations from _____ ft. to _____ ft.
perforations from _____ ft. to _____ ft.

(7) SCREENS:

Well screen installed? ☐ Yes ☒ No

Manufacturer's Name _____
Type _____ Model No. _____
Diam. _____ Slot size _____ Set from _____ ft. to _____ ft.
Diam. _____ Slot size _____ Set from _____ ft. to _____ ft.

(8) WELL TESTS:

Drawdown is amount water level is lowered below static level

Was a pump test made? ☐ Yes ☒ No If yes, by whom?

Yield: _____ gal./min. with _____ ft. drawdown after _____ hrs.

Bailer test 50 gal./min. with 1/2 ft. drawdown after 2 hr.

Artesian flow _____ g.p.m.

Temperature of water 54 Depth artesian flow encountered _____ ft.

(9) CONSTRUCTION:

Well seal—Material used Cement, 1 sand

Well sealed from land surface to _____ ft.

Diameter of well bore to bottom of seal 15 in.

Diameter of well bore below seal 10 in.

Number of sacks of cement used in well seal 5 sacks

Number of sacks of bentonite used in well seal _____ sacks

Brand name of bentonite _____

Number of pounds of bentonite per 100 gallons _____

of water _____ lbs./100 gals.

Was a drive shoe used? ☐ Yes ☒ No Plugs _____ Size: location _____ ft.

Did any strata contain unusable water? ☐ Yes ☒ No

Type of water? _____ depth of strata _____

Method of sealing strata off _____

Was well gravel packed? ☐ Yes ☒ No Size of gravel: _____

Gravel placed from _____ ft. to _____ ft.

(10) LOCATION OF WELL RESOURCES DEPT.

County Polk District 1
SW 1/4 SE 1/4 Section 10 T. 9S R. 4W W.M.
Bearing and distance from section or subdivision corner _____

(11) WATER LEVEL: Completed well,

Depth at which water was first found 18 ft.

Static level 10 ft. below land surface. Date 5-27-75

Artesian pressure _____ lbs. per square inch. Date _____

(12) WELL LOG:

Diameter of well below casing 10
Depth drilled 64 ft. Depth of completed well 64 ft.

Formation: Describe color, texture, grain size and structure of materials; and show thickness and nature of each stratum and aquifer penetrated, with at least one entry for each change of formation. Report each change in position of Static Water Level and indicate principal water-bearing strata.

MATERIAL	From	To	SWL
<u>TOP SOIL</u>	<u>0</u>	<u>2</u>	<u>-</u>
<u>Brown Clay</u>	<u>2</u>	<u>10</u>	<u>-</u>
<u>Brown Silt</u>	<u>10</u>	<u>18</u>	<u>10</u>
<u>Drain-McCane</u>	<u>18</u>	<u>57</u>	<u>10</u>
<u>Blue Clay</u>	<u>57</u>	<u>64</u>	<u>10</u>

Completed 5-23 1975

Well 5-27 1975

ation: _____

my direct supervision.

ted above are true to my

Date 5-27, 1975

Drill 451

Water _____

This _____ under my jurisdiction and this report is

true to _____ my knowledge and belief.

Name EDD'S DRILLING SERVICE

(Type or print)

Address Rt 1 Box 144 Monmouth OR

[Signed] OU Todd

(Water Well Contractor)

Contractor's License No. 450 Date 5-27 1975

(1) OWNER:

Name Paul D. Young, M.D.
Address Rt 1 Box 117A
Independence Oregon 97351

(2) TYPE OF WORK (check):

New Well ☒ Deepening ☐ Reconditioning ☐ Abandon ☐

If abandonment, describe material and procedure in Item 12.

(3) TYPE OF WELL:

Rotary ☐ Driven ☐
Cable ☒ Jetted ☐
Dug ☐ Bored ☐

(4) PROPOSED USE (check):

Domestic ☐ Industrial ☐ Municipal ☐
Irrigation ☒ Test Well ☐ Other ☐

CASING INSTALLED:

10" 200 Diam. from 0 ft. to 59 ft. Gage 250
" Diam. from _____ ft. to _____ ft. Gage _____
" Diam. from _____ ft. to _____ ft. Gage _____

PERFORATIONS:

Perforated? ☒ Yes ☐ No.
Type of perforator used Mills
Size of perforations 2 1/2 in. by 7/16 in.
300 perforations from 42 ft. to 57 ft.
perforations from _____ ft. to _____ ft.
perforations from _____ ft. to _____ ft.

(7) SCREENS:

Well screen installed? ☐ Yes ☒ No

Manufacturer's Name _____
Type _____ Model No. _____
Diam. _____ Slot size _____ Set from _____ ft. to _____ ft.
Diam. _____ Slot size _____ Set from _____ ft. to _____ ft.

(8) WELL TESTS:

Drawdown is amount water level is lowered below static level

Was a pump test made? ☐ Yes ☒ No If yes, by whom?
Yield: _____ gal./min. with _____ ft. drawdown after _____ hrs.
Bailer test 50 gal./min. with 1/2 ft. drawdown after 2 hrs.
Artesian flow _____ g.p.m.
Temperature of water 54 Depth artesian flow encountered _____ ft.

(9) CONSTRUCTION:

Well seal—Material used Cement, 1 sand
Well sealed from land surface to _____ ft.
Diameter of well bore to bottom of seal 15 in.
Diameter of well bore below seal 10 in.
Number of sacks of cement used in well seal 5 sacks
Number of sacks of bentonite used in well seal _____ sacks
Brand name of bentonite _____
Number of pounds of bentonite per 100 gallons of water _____ lbs./100 gals.
Was a drive shoe used? ☐ Yes ☒ No Plugs _____ Size: location _____ ft.
Did any strata contain unusable water? ☐ Yes ☒ No
Type of water? _____ depth of strata _____
Method of sealing strata off _____
Was well gravel packed? ☐ Yes ☒ No Size of gravel: _____
Gravel placed from _____ ft. to _____ ft.

(10) LOCATION OF WELL RESOURCES DEPT #1

County Polk District SALEM OREGON
SW 1/4 SE 1/4 Section 10 T. 9S R. 4W W.M.
Bearing and distance from section or subdivision corner _____

(11) WATER LEVEL: Completed well.

Depth at which water was first found 18 ft.
Static level 10 ft. below land surface. Date 5-27-75
Artesian pressure _____ lbs. per square inch. Date _____

(12) WELL LOG:

Diameter of well below casing 10
Depth drilled 64 ft. Depth of completed well 64 ft.

Formation: Describe color, texture, grain size and structure of materials; and show thickness and nature of each stratum and aquifer penetrated, with at least one entry for each change of formation. Report each change in position of Static Water Level and indicate principal water-bearing strata.

MATERIAL	From	To	SWL
TOP SOIL	0	2	-
Brown Clay	2	10	-
Brown Silt	10	18	10
Drained - Med Sand	18	57	10
Blue Clay	57	64	10

(This Well Should Produce in excess of 1000 G.P.M.)

Permit No. 8-12327

Work started 5-15-75 Completed 5-23-75
Date well drilling machine moved off of well 5-27-75

Drilling Machine Operator's Certification:

This well was constructed under my direct supervision. Materials used and information reported above are true to my best knowledge and belief.

[Signed] CV Todd Date 5-27-75
(Drilling Machine Operator)

Drilling Machine Operator's License No. 451

Water Well Contractor's Certification:

This well was drilled under my jurisdiction and this report is true to the best of my knowledge and belief.

Name TAPPS DRILLING SERVICE
(Person, firm or corporation) (Type or print)

Address Rt 1 Box 144 MONMOUTH OR

[Signed] CV Todd (Water Well Contractor)

Contractor's License No. 450 Date 5-27-75



Oregon

Theodore R. Kulongoski, Governor

Water Resources Department
North Mall Office Building
725 Summer Street NE, Suite A
Salem, OR 97301-1266
503-986-0900
FAX 503-986-0904

November 1, 2008

PAUL YOUNG
9515 BUENA VISTA RD
INDEPENDENCE, OR 97351

Subject: Water Right Permit Number G- 12202

Dear Permit holder,

Oregon Administrative Rule 690-217-0020(1) requires that ground water permit holders with a priority date after December 20, 1988, submit the results of a pump test before the Water Resources Department can issue a water right certificate. A copy of your permit is enclosed. The purpose of this letter is to remind you of the pump test requirement.

Pump tests are intended to provide aquifer and well information for ground water resource characterization and to help solve well problems. There is no penalty for not submitting a pump test.

If there is a reason why a pump test cannot be performed on a well, the owner may request from the Director an exemption from the pump test requirement. Requests shall be in writing and include the reason why a pump test cannot be performed. Exemptions, or conditioned exemptions, shall be granted if the reasons are found to be valid and eliminating the problem would place an unreasonable burden on the well owner. Exemptions shall be granted for public water supply wells if pump testing will cause interruption of service to customers.

Pump tests shall not be required of wells with diameters greater than 36 inches and depths less than 30 feet. Pump tests shall not be required of collector-type wells or infiltration galleries. If your well meets one of these two requirements please let us know.

If you are interested in conducting the pump test yourself, you should first review the requirements at http://arcweb.sos.state.or.us/rules/OARS_600/OAR_690/690_217.html or ask that a copy of the rules be sent to you.

A copy of the pump test form has been included. If you have questions, if you are not the owner of a ground water permit or if you have moved, please call the Department at 503-986-0900.

Sincerely,

Diana Durbin
Water Rights Certificate Staff

C: Permit File



690-217-0050

Qualifications for Conducting Pump Tests

Only pump tests conducted by the well owner, a full-time employee of the well owner who routinely works with and is familiar with wells and pumps, or a qualified individual authorized by the well owner shall be accepted by the Director. Individuals in the following groups will be considered qualified and authorized provided they have significant experience conducting pump tests:

- (1) Oregon licensed water well constructors.
- (2) Oregon registered professional geologists or certified engineering geologists.
- (3) Certified water rights examiners.
- (4) Oregon registered professional engineers.
- (5) Individuals whose primary occupation involves, wholly or in significant part, pump installation, service or testing.

STATE OF OREGON

COUNTY OF Polk

PERMIT TO APPROPRIATE THE PUBLIC WATERS

THIS PERMIT IS HEREBY ISSUED TO

PAUL YOUNG
9535 BUENA VISTA RD
INDEPENDENCE, OREGON 97351

(503)838-2891

The specific limits for the use are listed below along with conditions of use.

APPLICATION FILE NUMBER: G-12327

SOURCE OF WATER: A WELL IN THE WILLAMETTE RIVER BASIN

PURPOSE OR USE: IRRIGATION OF 54.9 ACRES

RATE OF USE: 0.69 CUBIC FOOT PER SECOND

PERIOD OF ALLOWED USE : MARCH 1 THROUGH OCTOBER 31

DATE OF PRIORITY: December 5, 1990

POINT OF DIVERSION LOCATION: NW 1/4 NE 1/4, SECTION 15, T9S, R4W, W.M.;
100 FEET SOUTH & 1650 FEET WEST FROM NE CORNER, SECTION 15

The amount of water used for irrigation under this right, together with the amount secured under any other right existing for the same lands, is limited to a diversion of ONE-EIGHTIETH of one cubic foot per second (or its equivalent) and 2.5 acre-feet for each acre irrigated during the irrigation season of each year.

THE PLACE OF USE IS LOCATED AS FOLLOWS:

NE 1/4 SW 1/4 2.5 ACRES
NW 1/4 SW 1/4 1.0 ACRE
SW 1/4 SW 1/4 6.5 ACRES
SE 1/4 SW 1/4 12.2 ACRES
NW 1/4 SE 1/4 6.0 ACRES
SW 1/4 SE 1/4 15.2 ACRES
SECTION 10

NE 1/4 NW 1/4 10.5 ACRES
NW 1/4 NW 1/4 1.0 ACRE
SECTION 15

TOWNSHIP 9 SOUTH, RANGE 4 WEST, W.M.

Measurement, recording and reporting conditions:

- A. Before water use may begin under this permit, the permittee shall install a meter or other suitable measuring device as approved by the Director. The permittee shall maintain the meter or measuring device in good working order.
- B. The permittee shall allow the watermaster access to the meter or measuring device; provided however, where the meter or measuring device is located within a private structure, the watermaster shall request access upon reasonable notice.
- C. The Director may require the permittee to keep and maintain a record of the amount (volume) of water used and may require the permittee to report water use on a periodic schedule as established by the Director. In addition, the Director may require the permittee to report general water use information, the periods of water use and the place and nature of use of water under the permit. The Director may provide an opportunity for the permittee to submit alternative reporting procedures for review and approval.

STANDARD CONDITIONS

The wells shall be constructed in accordance with the General Standards for the Construction and Maintenance of Water Wells in Oregon. The works shall be equipped with a usable access port, and may also include an air line and pressure gauge adequate to determine water level elevation in the well at all times.

The use shall conform to such reasonable rotation system as may be ordered by the proper state officer.

Prior to receiving a certificate of water right, the permit holder shall submit the results of a pump test meeting the department's standards, to the Water Resources Department. The Director may require water level or pump test results every ten years thereafter.

Failure to comply with any of the provisions of this permit may result in action including, but not limited to, restrictions on the use, civil penalties, or cancellation of the permit.

This permit is for the beneficial use of water without waste. The water user is advised that new regulations may require the use of best practical technologies or conservation practices to achieve this end.

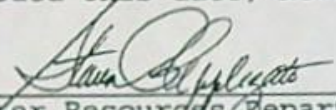
By law, the land use associated with this water use must be in compliance with statewide land-use goals and any local acknowledged land-use plan.

The use of water shall be limited when it interferes with any prior surface or ground water rights.

The Director finds that the proposed use(s) of water described by this permit, as conditioned, will not impair or be detrimental to the public interest.

Actual construction of the well shall begin within one year from permit issuance, and shall be completed on or before October 1, 1997. Complete application of the water to the use shall be made on or before October 1, 1998.

Issued this date, November 15, 1995


for Water Resources Department
Martha O. Pagel
Director

Oregon Water Resources Department
PUMP TEST FORM COVER SHEET

Well Owner:

Name: _____
Address: _____
County: _____
City: _____ State: _____ Zip: _____
Original owner (from well log): _____

Well Location:

Township: _____ (N/S) Range: _____ (E/W)
Section: _____ 1/4: _____ 1/16: _____ 1/64: _____
Well depth: _____ Date drilled: _____
Owners well no. (if any): _____
POD ID: _____

Water Right Information:

Application: _____ Permit: _____ Certificate: _____
Is this well listed on more than one water right? ☐ Yes If yes, list additional water rights below:
Application: _____ Permit: _____ Certificate: _____
Application: _____ Permit: _____ Certificate: _____

Pump Test:

Test Conducted by: _____ Well Owner? ☐ Yes
Company: _____
Address: _____ Date of Test: _____
City: _____ State: _____ Zip: _____
Daytime phone: _____

Method of discharge measurement (see our brochure for acceptable methods): _____
Method of water-level measurement (pick one or enter other method used): _____
Length of air line (if used): _____

Pump type (pick one or enter other method used): _____

Was the pump test conducted during normal use of the well? ☐ Yes Note: _____

Are you aware of any wells, other than domestic or stock wells, pumping within 1000 feet of the tested well during the test or within 24 hours prior to the test? ☐ Yes Note: _____

If yes, give approximate distances to each and approximate pumping rate of each. If possible, indicate if they were turned on or off during the test: _____

Is there a lake, stream or other surface water body within 1/4 mile of the tested well? ☐ Yes If yes, give approximate distance from the well and approximate elevation difference between the surface water and the well head. Approx. distance: _____ ft Approx. elevation difference: _____ ft

Well elevation is _____ surface water body.

Description of measuring point (e.g. top port of 1 inch port pipe, west side) _____

Measuring point distance _____ land surface _____ feet.

Static water level measurements: (A minimum of three measurements are required in the hour before pumping begins at no less than 20 minutes apart):

Time	Depth to water below meas. point	Depth to water below land surface
_____	_____	_____
_____	_____	_____
_____	_____	_____

Discharge measurements: (A discharge measurement is required at the start of pumping and at least once an hour during the test; additional measurements should be noted on the Pump Test Data Sheet):

Time	Discharge Rate	Discharge Units (e.g. gpm, cfs, etc)
_____	_____	_____
_____	_____	_____
_____	_____	_____
_____	_____	_____

Time pump turned on: _____ Date _____ Time _____
Time pump turned off: _____ Date _____ Time _____
Total pumping time: _____ hours _____ minutes

Note: Well must be idle for at least 16 hours prior to the test.

Additional forms can be obtained from our web site at: <http://www.wrd.state.or.us>

OWRD 2/9/2000

Required Signature: _____

Application: _____ Permit: _____ Certificate: _____ Pod Id: _____

Drawdown Data

Recovery Data

[illegible]

Paul Young PH#: 503-838-2891 or 503-838-4305

[illegible]

Timmie C. Brandt
Water Rights/Adjudication Division

OR Water Resources Department
725 Summer Street NE, Suite A

725 Summer Street NE, Suite A
Salem, OR 97301

Salem, OR 97301
phone: 503-986-0806

phone: 503-986-0806
fax: 503-986-0901 HAVE A NICE DAY! :)

fax: 503-986-0901 HAVE A NICE DAY! :)

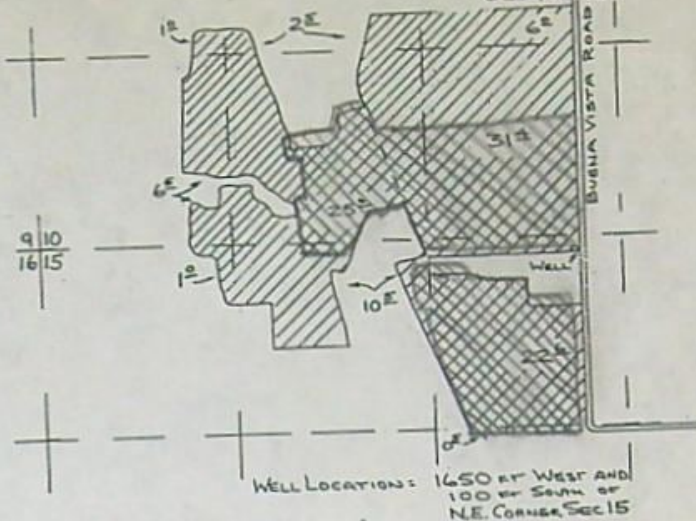
[Messages to and from this email address may be available to the public under Oregon law.]

14S. R4W, WM 10-

RECEIVED

DEC 05 1990

ATER RESOURCES DEPT
SALEM, OREGON



NOTE: MAP IS FOR
PURPOSE OF IDENTIFYING LOCATION OF
WATER RIGHT AND HAS
NO INTENT TO DIMEN-
SION OR LOCATE
PROPERTY OWN-
ERSHIP LINES.

APPLICATION MAP

APPLICATION

DR PAUL YOUNG

Nov 26, 1990

SCALE: 1 in = 660 FT No. 8-12327



STATE OF OREGON

COUNTY OF Polk

PERMIT TO APPROPRIATE THE PUBLIC WATERS

THIS PERMIT IS HEREBY ISSUED TO

PAUL YOUNG
9535 BUENA VISTA RD
INDEPENDENCE, OREGON 97351

(503)838-2891

The specific limits for the use are listed below along with conditions of use.

APPLICATION FILE NUMBER: G-12327

SOURCE OF WATER: A WELL IN THE WILLAMETTE RIVER BASIN

PURPOSE OR USE: IRRIGATION OF 54.9 ACRES

RATE OF USE: 0.69 CUBIC FOOT PER SECOND

PERIOD OF ALLOWED USE : MARCH 1 THROUGH OCTOBER 31

DATE OF PRIORITY: December 5, 1990

POINT OF DIVERSION LOCATION: NW 1/4 NE 1/4, SECTION 15, T9S, R4W, W.M.;
100 FEET SOUTH & 1650 FEET WEST FROM NE CORNER, SECTION 15

The amount of water used for irrigation under this right, together with the amount secured under any other right existing for the same lands, is limited to a diversion of ONE-EIGHTIETH of one cubic foot per second (or its equivalent) and 2.5 acre-feet for each acre irrigated during the irrigation season of each year.

THE PLACE OF USE IS LOCATED AS FOLLOWS:

NE 1/4 SW 1/4 2.5 ACRES
NW 1/4 SW 1/4 1.0 ACRE
SW 1/4 SW 1/4 6.5 ACRES
SE 1/4 SW 1/4 12.2 ACRES
NW 1/4 SE 1/4 6.0 ACRES
SW 1/4 SE 1/4 15.2 ACRES
SECTION 10

NE 1/4 NW 1/4 10.5 ACRES
NW 1/4 NW 1/4 1.0 ACRE
SECTION 15

TOWNSHIP 9 SOUTH, RANGE 4 WEST, W.M.

Measurement, recording and reporting conditions:

- A. Before water use may begin under this permit, the permittee shall install a meter or other suitable measuring device as approved by the Director. The permittee shall maintain the meter or measuring device in good working order.
- B. The permittee shall allow the watermaster access to the meter or measuring device; provided however, where the meter or measuring device is located within a private structure, the watermaster shall request access upon reasonable notice.
- C. The Director may require the permittee to keep and maintain a record of the amount (volume) of water used and may require the permittee to report water use on a periodic schedule as established by the Director. In addition, the Director may require the permittee to report general water use information, the periods of water use and the place and nature of use of water under the permit. The Director may provide an opportunity for the permittee to submit alternative reporting procedures for review and approval.

STANDARD CONDITIONS

The wells shall be constructed in accordance with the General Standards for the Construction and Maintenance of Water Wells in Oregon. The works shall be equipped with a usable access port, and may also include an air line and pressure gauge adequate to determine water level elevation in the well at all times.

The use shall conform to such reasonable rotation system as may be ordered by the proper state officer.

Prior to receiving a certificate of water right, the permit holder shall submit the results of a pump test meeting the department's standards, to the Water Resources Department. The Director may require water level or pump test results every ten years thereafter.

Failure to comply with any of the provisions of this permit may result in action including, but not limited to, restrictions on the use, civil penalties, or cancellation of the permit.

This permit is for the beneficial use of water without waste. The water user is advised that new regulations may require the use of best practical technologies or conservation practices to achieve this end.


By law, the land use associated with this water use must be in compliance with statewide land-use goals and any local acknowledged land-use plan.

The use of water shall be limited when it interferes with any prior surface or ground water rights.

The Director finds that the proposed use(s) of water described by this permit, as conditioned, will not impair or be detrimental to the public interest.

Actual construction of the well shall begin within one year from permit issuance, and shall be completed on or before October 1, 1997. Complete application of the water to the use shall be made on or before October 1, 1998.

Issued this date, November 15, 1995

for 
 Water Resources Department
 Martha O. Pagel
 Director

December 12, 1995

WATER
RESOURCES
DEPARTMENT

PAUL YOUNG
9515 BUENA VISTA RD
INDEPENDENCE OR 97351

REFERENCE: REFUND, APPLICATION FILE G12327

Enclosed is a check, no. 1929124, in the amount of \$104.00. This is a refund of excess recording fees paid for the above referenced application file. Your permit is not affected by this refund of excess fees.

If you need further assistance please contact the Water Rights Section at the address listed below or phone (503) 378-3739.

Sincerely,

Records have been redacted or withheld pursuant to the exemption for financial transfer records specified in ORS 192.345(27).

Douglas L. Baer
Senior Water Rights Examiner



STATE OF OREGON
DEPT OF ADMINISTRATIVE SERVICES
TO THE STATE TREASURER, SALEM, OREGON 97310

96-10
1232

WARRANT No.
[REDACTED]

AGENCY #
69000

ORIGINATING AGENCY
WATER RESOURCES

VOUCHER
001304

TREASURY FUND
401

ISSUE DATE
12 / 08 / 1995

PAY EXACTLY *****104 Dollars and 00 Cents

AMOUNT
\$104.00

VOID AFTER 2 YEARS FROM DATE OF ISSUE

PAY TO
THE
ORDER
OF

YOUNG, PAUL
9515 BUENA VISTA RD
INDEPENDENCE OR 97351

John J. Baer
AUTHORIZED SIGNATURE

STATE OF OREGON
WATER RESOURCES DEPARTMENT

INTEROFFICE MEMORANDUM

TO: MARIE LICARI, FISCAL
CC: FILE
FROM: Douglas Baer

SUBJECT: REQUEST FOR REFUND CHECK

PLEASE REFUND \$ 104⁰⁰ TO Paul Young
FILE # G-12327, RECEIPT # 69680. THESE FUNDS ARE
REFUNDED DUE TO :

_____ APPLICATION REJECTED
_____ APPLICATION WITHDRAWN
X _____ EXCESS FEES COLLECTED FOR APPLICATION
_____ FILE CLOSED
_____ PROTEST FILING FEE
_____ OTHER: _____

842604

PLEASE INCLUDE THE FOLLOWING MAILING ADDRESS ON THE CHECK:

9515 Buena Vista Rd
Independence OR 97351

NOV 22 1995

Check sent
12/12/05

ORIGINAL

ACTION
CODE

B

03-00-0

104.00

001304

AGENCY VOUCHER NO.

DATE 12-07-95

VENDOR NUMBER A69000

PAYEE AND ADDRESS

YOUNG, PAUL
9515 BUENA VISTA RD
INDEPENDENCE OR 97351

AUDITED BY

WATER RESOURCES
158 12TH ST NE
SALEM OR 97310-0210

TOTAL

\$104.00

PAYMENT OF: INVOICE

REFERENCE 069680

104.00

NET PAID

\$104.00

MESSAGE: REVENUE REFUND G-12327 69680

ACCOUNT CODING:	AGY 69000	BCH D77	INV	IC 40	TD 951207	REF 069680
DESCRIPTION	PCD	PROJECT	FUND BI	COST CENTER	ACCOUNT	AMOUNT
YOUNG, PAUL		427	7	06 23 00 01		104.00

Records have been redacted or withheld pursuant to the exemption for financial transfer records specified in ORS 192.345(27).

NOTICE TO VENDOR

REMITTANCE ADVICE

Enclosed is warrant in full payment of claim listed above. Please refer to Voucher Number indicated if you have any question regarding this payment.

By

FOR STATE AGENCY USE ONLY

This certifies that the materials, services, cash advanced, or expenses covered by this claim have been furnished, rendered or expended on behalf of the State of Oregon. The provision for payment is made by law and appropriation, the obligation or expenditure is authorized by law and the claim otherwise satisfies the requirements as provided by ORS 293.295. This claim has been approved for payment in the above amount.

By

STATE OF OREGON

COUNTY OF Polk

PERMIT TO APPROPRIATE THE PUBLIC WATERS

THIS PERMIT IS HEREBY ISSUED TO

PAUL YOUNG
9535 BUENA VISTA RD
INDEPENDENCE, OREGON 97351

(503)838-2891

The specific limits for the use are listed below along with conditions of use.

APPLICATION FILE NUMBER: G-12327

SOURCE OF WATER: A WELL IN THE WILLAMETTE RIVER BASIN

PURPOSE OR USE: IRRIGATION OF 54.9 ACRES

RATE OF USE: 0.69 CUBIC FOOT PER SECOND

PERIOD OF ALLOWED USE : MARCH 1 THROUGH OCTOBER 31

DATE OF PRIORITY: December 5, 1990

POINT OF DIVERSION LOCATION: NW 1/4 NE 1/4, SECTION 15, T9S, R4W, W.M.;
100 FEET SOUTH & 1650 FEET WEST FROM NE CORNER, SECTION 15

The amount of water used for irrigation under this right, together with the amount secured under any other right existing for the same lands, is limited to a diversion of ONE-EIGHTIETH of one cubic foot per second (or its equivalent) and 2.5 acre-feet for each acre irrigated during the irrigation season of each year.

THE PLACE OF USE IS LOCATED AS FOLLOWS:

NE 1/4 SW 1/4 2.5 ACRES
NW 1/4 SW 1/4 1.0 ACRE
SW 1/4 SW 1/4 6.5 ACRES
SE 1/4 SW 1/4 12.2 ACRES
NW 1/4 SE 1/4 6.0 ACRES
SW 1/4 SE 1/4 15.2 ACRES
SECTION 10

NE 1/4 NW 1/4 10.5 ACRES
NW 1/4 NW 1/4 1.0 ACRE
SECTION 15

TOWNSHIP 9 SOUTH, RANGE 4 WEST, W.M.

Measurement, recording and reporting conditions:

- A. Before water use may begin under this permit, the permittee shall install a meter or other suitable measuring device as approved by the Director. The permittee shall maintain the meter or measuring device in good working order.
- B. The permittee shall allow the watermaster access to the meter or measuring device; provided however, where the meter or measuring device is located within a private structure, the watermaster shall request access upon reasonable notice.
- C. The Director may require the permittee to keep and maintain a record of the amount (volume) of water used and may require the permittee to report water use on a periodic schedule as established by the Director. In addition, the Director may require the permittee to report general water use information, the periods of water use and the place and nature of use of water under the permit. The Director may provide an opportunity for the permittee to submit alternative reporting procedures for review and approval.

STANDARD CONDITIONS

The wells shall be constructed in accordance with the General Standards for the Construction and Maintenance of Water Wells in Oregon. The works shall be equipped with a usable access port, and may also include an air line and pressure gauge adequate to determine water level elevation in the well at all times.

The use shall conform to such reasonable rotation system as may be ordered by the proper state officer.

Prior to receiving a certificate of water right, the permit holder shall submit the results of a pump test meeting the department's standards, to the Water Resources Department. The Director may require water level or pump test results every ten years thereafter.

Failure to comply with any of the provisions of this permit may result in action including, but not limited to, restrictions on the use, civil penalties, or cancellation of the permit.

This permit is for the beneficial use of water without waste. The water user is advised that new regulations may require the use of best practical technologies or conservation practices to achieve this end.


By law, the land use associated with this water use must be in compliance with statewide land-use goals and any local acknowledged land-use plan.

The use of water shall be limited when it interferes with any prior surface or ground water rights.

The Director finds that the proposed use(s) of water described by this permit, as conditioned, will not impair or be detrimental to the public interest.

Actual construction of the well shall begin within one year from permit issuance, and shall be completed on or before October 1, 1997. Complete application of the water to the use shall be made on or before October 1, 1998.

Issued this date, November 15, 1995


for Water Resources Department
Martha O. Pagel
Director

COPY CHECK-OFF SHEET FOR TECHNICAL REVIEWS

✓ CC: FILE # G-12327

✓ WATERWATCH

ODF&W

✓ WATERMASTER #

✓ REGIONAL MANAGER -

✓ CWRE -

OTHER ADDRESSES:

CASEWORKER

ORIGINAL TO APPLICANT 7/29/93

STATE OF OREGON
WATER RESOURCES DEPARTMENT
WATER RIGHTS DIVISION

Before the Director of the Water Resources Department

In the matter of)	FINAL
Groundwater Application)	ORDER
G-12327 submitted by)	
PAUL YOUNG		

FINDINGS OF FACT

Water Use Request

1. PAUL YOUNG requested use of 1.34 CUBIC FEET PER SECOND (CFS) of water from A WELL IN THE WILLAMETTE RIVER BASIN for IRRIGATION OF 107.0 ACRES within the Willamette basin. On August 10, 1995 this request was amended to IRRIGATION OF 54.9 ACRES.
2. The area of proposed use is in Polk County within SECTION 10 and SECTION 15, TOWNSHIP 9 SOUTH, RANGE 4 WEST, W.M.
3. The water delivery system is described by the applicant as a 30 HP pump and 6 inch pipe with wheel lines and guns.
4. The request was made in Application G-12327 which was received by the Water Resources Department on December 5, 1990.

Affected Waters

1. This proposed use of groundwater is not within or above a State Scenic Waterway.
2. There are no senior water rights from this point of appropriation.

Department Actions

1. The application was determined to be complete and not defective.
2. The Department determined, based upon OAR 690-09, that the proposed groundwater use will not have the potential for substantial interference with the nearest surface water.
3. A technical review of the application was completed and a report of the results of that review was mailed to the applicant on October 5, 1993.
4. The technical review determined:
 - a. IRRIGATION is allowed under the Willamette Basin Program.
 - b. The use is not prohibited by Statute.
 - c. Water for the proposed use is available in the amounts requested
 - d. The use would not injure existing water rights.
5. The report of technical review listed these determinations and disclosed a number of conditions and restrictions that would likely be included in the permit if issued. These conditions and

restrictions are listed in PERMIT G-12202.

Assessment

1. In proceeding with evaluation of Application G-12327, the following criteria were found to be relevant by the Department.
 - a. The Willamette Basin Program (OAR Chapter 690, Division 502)
 - b. The Polk County Comprehensive Plan and Zoning Ordinance
 - c. Groundwater availability as determined by the Groundwater/Hydrology staff (OAR Chapter 690, Division 9)
 - d. The established rate and duty for the proposed use
 - e. Pending, senior applications and existing water rights of record
 - f. Comments received


CONCLUSIONS OF LAW

1. Based upon continued evaluation, the Department finds the determinations of the technical review require modification to incorporate the application changes of August 10, 1995 which reduced the request from 107.0 acres to 54.9 acres of irrigation.
2. The Department finds that no more than 0.69 CFS would be necessary for the proposed use. The amount of water requested, 1.34 CFS, is more than necessary for IRRIGATION OF 54.9 ACRES and shall be limited to 0.69 CFS.
3. The period of allowed use is March 1 through October 31.
4. Polk County Planning Department staff completed the Department's Land Use Information Form and indicated thereon that the land use associated with the proposed use is compatible with the Polk County Comprehensive Land Use Plan.
5. The proposed use would not conflict with existing water rights, and, if exercised in accordance with law, rule, and the proposed conditions would not result in injury to existing water users.
6. The proposed use complies with all other rules of the Commission.
7. Pursuant to Chapter 416, Oregon laws, 1995, enacted by the 68th Oregon Legislative Assembly, and given the findings listed above, a rebuttable presumption has been established that the use will not impair or be detrimental to the public interest if exercised in the manner described in PERMIT G-12202.
8. No protests were timely filed in response to the Technical Review of OCTOBER 5, 1993, and no significant issues or disputes are known to the Department at this time.
9. Therefore, the proposed use, as conditioned, and described in PERMIT G-12202, would not impair or be detrimental to the public interest.

ORDER

IT IS HEREBY ORDERED that Application G-12327 in the name of PAUL YOUNG be approved for IRRIGATION OF 54.9 ACRES as provided in PERMIT G-12202.

DATED November 15, 1995

for 
Martha O. Pagel
Director
Water Resources Department

NOTICE:

This Final Order is issued by the Department pursuant to Chapter 416, Oregon laws, 1995, enacted by the 68th Oregon Legislative Assembly.

If this Final Order has modified the Department's prior findings or conditions, the applicant may request a contested case hearing within 14 days from the date of this order.

Issues on which a contested case hearing may be requested and conducted are limited to issues based on modifications to the Proposed Final Order.

Requests for a contested case hearing must be made in proper form, submitting the information required under Section 11(6), Chapter 416, Oregon Laws, 1995.

Requests for a contested case hearing must be received by the Water Resources Department in Salem, Oregon by 5:00 pm on November 29, 1995.

Only the applicant and any persons who timely filed a protest may appeal the provisions of this final order.

145. R4W, WM₁₀

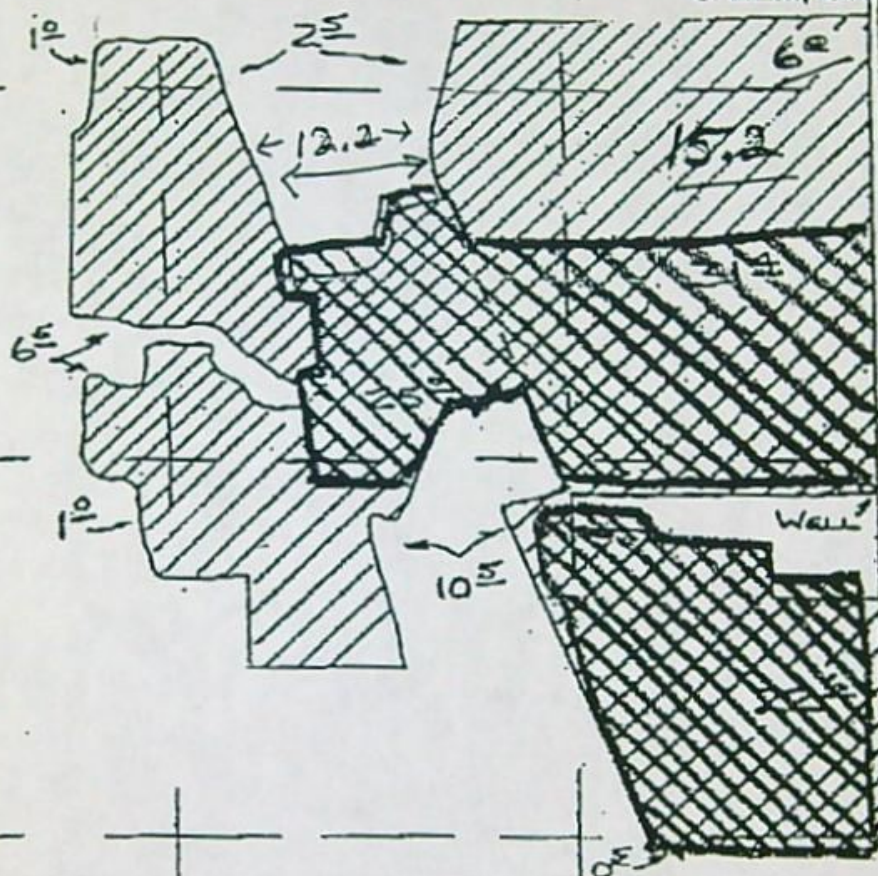
002
RECEIVED

AUG 10 1995

RECEIVED

DEC 05 1990

ATER RESOURCES DEPT.
SALEM, OREGON



WELL LOCATION: 1650 FT WEST AND
100 FT SOUTH OF
N.E. CORNER SEC 15

APPLICATION MAP

APPLICATION G/2327
Permit G12202

DR. PAUL YOUNG

Nov 26, 1990

SCALE: 1 IN. = 660 FT. No. 8-12327

NOTE: MAP IS FOR PURPOSE OF IDENTIFYING LOCATION OF WATER RIGHT AND HAS NO INTENT TO DIMENSION OR LOCATE PROPERTY OWNERSHIP LINES.



145. R4W, WM₁₀

RECEIVED

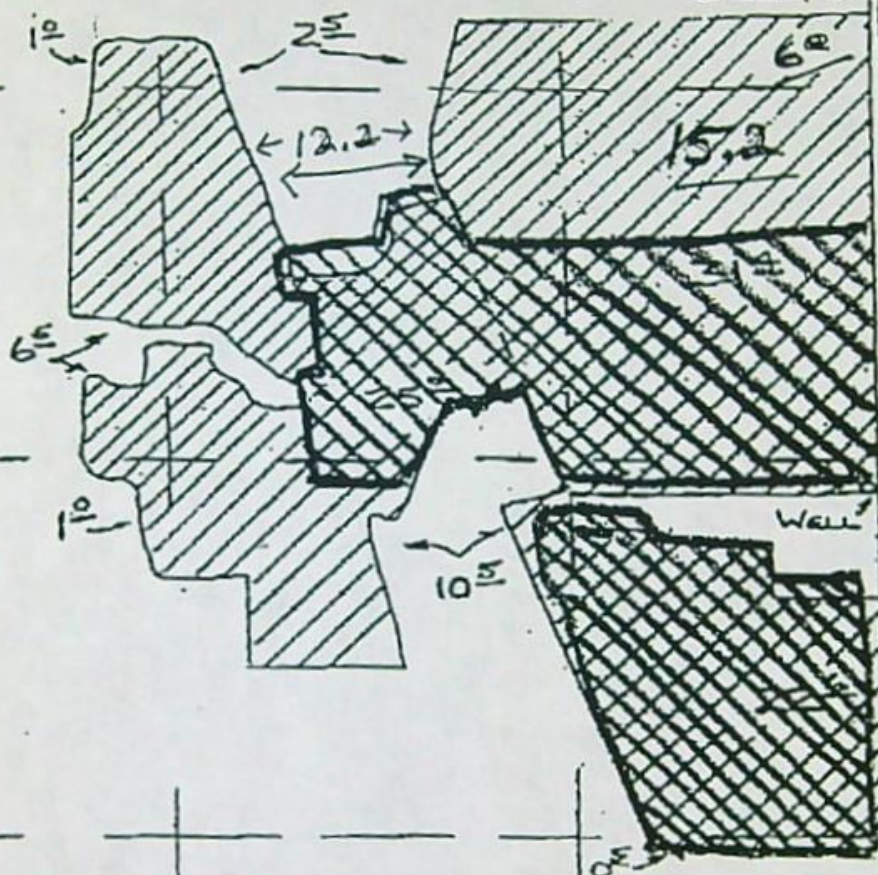
AUG 10 1995

HR RESOURCES DEPT.
SALEM, OREGON

RECEIVED

DEC 05 1990

ATER RESOURCES DEPT.
SALEM, OREGON



WELL LOCATION: 1650 FT WEST AND
100 FT SOUTH OF
N.E. CORNER SEC 15

APPLICATION MAP

APPLICATION G12327
 permit G12202

DR. PAUL YOUNG

Nov 26, 1990

SCALE: 1 IN. = 660 FT. No. 8-12327

NOTE: MAP IS FOR
PURPOSE OF IDENT-
IFYING LOCATION OF
WATER RIGHT AND HAS
NO INTENT TO DIMEN-
SION OR LOCATE
PROPERTY OWN-
ERSHIP LINES.



Amended 8/10/95

Application No. G 12327

RECEIVED

State of Oregon
WATER RESOURCES DEPARTMENT

DEC 05 1990

Application for a Permit to Appropriate Ground Water

WATER RESOURCES DEPT.
SALEM, OREGON

Applicant(s) Paul Young
(Please print or type - use dark ink)

Mailing Address: 9535 Buena Vista Road
Independence Oregon 97351 838-2891
City State Zip Daytime Phone No.

I (We) make application for a permit to appropriate the following described ground waters of the State of Oregon:

1. **THE DEVELOPMENT** (number of wells, tile lines, infiltration galleries, etc.):
1

If development is less than one mile from a natural stream, give the following:

Distance from development to stream: N/A

Elevation difference between streambed and development: N/A

NOTE: Wells must be constructed according to standards set by the department for the construction and maintenance of water wells. If the well is already constructed, please enclose a copy of the well driller's log with this application, and skip to Section 2 below.

Diameter of well: 10" Depth in feet: 43'

Type and size of well casing: _____ No. of feet: _____

Estimated depth to water: 10'

Type of access port or measuring device: _____

Wells to be drilled by: _____

Address: _____

If the water well is flowing artesian, describe your water control and conservation works: _____

N/A

2. **TOTAL AMOUNT OF WATER** to be applied to beneficial use: 1.34 cubic feet per second, OR _____ gallons per minute. If water is to be used from more than one ground water source, give the quantity of water from each: _____

*200
294*

3. INTENDED USE(s) OF WATER: irrigation

If for more than one use, give the quantity of water from each source for each use; _____

If for DOMESTIC use, state the number of households to be supplied; _____

If for MUNICIPAL OR QUASI-MUNICIPAL use, state the present population to be served, and an estimate of the future requirements; (List population projections, water needs, anticipated areas to be provided water.)

If for MINING use, state the nature (gold, silver, etc.) of the mines to be served; _____

If for IRRIGATION, or other land area use, state the TOTAL number of acres to be developed under each use;

Irrigation 107

Other (describe) _____

4. DESCRIPTION OF WATER DELIVERY SYSTEM: Include dimensions and type of construction of diversion works, length and dimensions of supply ditches or pipelines, size and type of pump and motor. If for irrigation, describe the type of system (i.e., flood, wheel line, hand line, drip, other).

30 HP Pump - 6 inch pipelines with
wheel line + hand lines + Big Guns

5. PROJECT SCHEDULE: (List month and year)

Proposed date construction work will begin N/A

Proposed date construction work will be completed Completed

Proposed date water use will be completed "

NOTE: A map prepared by a Certified Water Right Examiner (CWRE) and a complete legal description of the subject property are required under ORS 537.140 and OAR 690 as a part of your application. The legal description may be copied from your deed, title insurance policy, or land sales contract.

6. a) In the event any deficiencies are noted involving the application map enclosed herein, please return the map with instructions for correction to (check one):

☒ Applicant ☐ CWRE ☐ Other (Identify in REMARKS section)

- b) In the event any deficiencies are noted involving the application, please return the application with instructions for correction to (check one):

☒ Applicant ☐ CWRE ☐ Other (Identify in REMARKS section)

7. Are all lands involved (including the proposed diversion site, place of use, and access for conveying the water) under your ownership? Yes. If not, list in the REMARKS section below, or on an attached sheet, the names and mailing addresses of the legal owners of all property involved in the proposed development.

NOTE: Prior to receiving a certificate of water right, the permit holder must submit to the Water Resources Department the results of a pump test meeting the department's standards. The Director will require water level or pump test results every ten years thereafter.

REMARKS: _____

NOTE: The permit, when issued, is for the beneficial use of water without waste. By law, the land use associated with this water use must be in compliance with statewide land-use goals and any local acknowledged land-use plan. It is possible the land use you propose may not be allowed if it is not in keeping with the goals and acknowledged plan. Your city or county planning agency can advise you about the land-use plan in your area.

Paul Young
Signature of Applicant

Nov 20 / 90
Date

Signature of Co-Applicant, if any

Date

FOR WATER RESOURCES DEPARTMENT USE ONLY

Dear Applicant:

I certify that I have examined the foregoing application, together with the accompanying information, and am returning it to you for:

In order to retain its tentative priority, this application must be returned with the requested corrections or additions on or before:

_____, 19____.

WITNESS my hand this _____ day of _____, 19____.

Water Resources Director

By: _____

This instrument was first received in the office of the Water Resources Director at Salem, Oregon, on the 5th day of December, 19____, at 2:49 o'clock, P M.

APPLICATION NO: D-12327

RECEIVED

AUG 10 1995

Application No.

G 12327

WATER RESOURCES DEPT.
SALEM, OREGON

State of Oregon

WATER RESOURCES DEPARTMENT

Amended app.

Application for a Permit to Appropriate Groundwater

Amended application

List # of acres for

NEW development

Amount of water

corrected map showing

NEW place of use.

OS on
463-4113

Applicant(s) Paul Young

(Please print or type -)

Mailing Address: 9535 Buena

Independence

City

St

I (We) make application for a permit to appropriate the for Oregon:

1. THE DEVELOPMENT (number of wells, tile lines,

If development is less than one mile from a natural stream, give the following:

Distance from development to stream: NIA

Elevation difference between streambed and development: NIA

NOTE: Wells must be constructed according to standards set by the department for the construction and maintenance of water wells. If the well is already constructed, please enclose a copy of the well driller's log with this application, and skip to Section 2 below.

Diameter of well: 10" Depth in feet: 43'

Type and size of well casing: _____ No. of feet: _____

Estimated depth to water: 10'

Type of access port or measuring device: _____

Wells to be drilled by: _____

Address: _____

If the water well is flowing artesian, describe your water control and conservation works: _____

NIA

2. TOTAL AMOUNT OF WATER to be applied to beneficial use: 1.34 cubic feet per second, OR _____ gallons per minute. If water is to be used from more than one groundwater source, give the quantity of water from each: _____

RECEIVED

AUG 10 1995

Application No.

G 12327

WATER RESOURCES DEPT.
SALEM, OREGON

State of Oregon

WATER RESOURCES DEPARTMENT

Amended app.

Application for a Permit to Appropriate Groundwater

Applicant(s)

Paul Young

(Please print or type - use dark ink)

Mailing Address:

9535 Buena Vista Rd

Independence

City

Or

State

97351

Zip

838-4305

Daytime Phone No. 463-4113

I (We) make application for a permit to appropriate the following described ground waters of the State of Oregon:

1. THE DEVELOPMENT (number of wells, tile lines, infiltration galleries, etc.): 1

If development is less than one mile from a natural stream, give the following:

Distance from development to stream: N/A

Elevation difference between streambed and development: N/A

NOTE: Wells must be constructed according to standards set by the department for the construction and maintenance of water wells. If the well is already constructed, please enclose a copy of the well driller's log with this application, and skip to Section 2 below.

Diameter of well: 10" Depth in feet: 43'

Type and size of well casing: No. of feet:

Estimated depth to water: 10'

Type of access port or measuring device:

Wells to be drilled by:

Address:

If the water well is flowing artesian, describe your water control and conservation works:

N/A

2. TOTAL AMOUNT OF WATER to be applied to beneficial use: 1.34 cubic feet per second, OR gallons per minute. If water is to be used from more than one groundwater source, give the quantity of water from each:

3. INTENDED USE(s) OF WATER: Irrigation

If for more than one use, give the quantity of water from each source for each use; _____

If for DOMESTIC use, state the number of households to be supplied; _____

If for MUNICIPAL OR QUASI-MUNICIPAL use, state the present population to be served, and an estimate of the future requirements; (List population projections, water needs, anticipated areas to be provided water.) _____

If for MINING use, state the nature (gold, silver, etc.) of the mines to be served; _____

If for IRRIGATION, or other land area use, state the TOTAL number of acres to be developed under each use;

Irrigation 549 (New)
Other (describe) Approx 50 existing

Verified by phone 1/4
This Request is for
Primary Irr. ONLY

WATER DELIVERY SYSTEM: Include dimensions and type of _____
ion works, length and dimensions of supply ditches or pipelines, size and type of _____
irrigation, describe the type of system (i.e., flood, wheel line, hand line, drip, _____

comp 6' 8 inch pipelines
with wheel lines + Guns

5. PROJECT SCHEDULE: (List month and year)

Proposed date construction work will begin N/A

Proposed date construction work will be completed Complete

Proposed date water use will be completed _____

NOTE: Prior to the issuance of a permit it will be necessary to submit a map prepared by a Certified Water Right Examiner (CWRE) and a complete legal description of the property on which the water is to be used. The legal description may be copied from your deed, title insurance policy, or land sales contract.

6. a) In the event any deficiencies are noted involving the application map enclosed herein, please return the map with instructions for correction to (check one):

3. INTENDED USE(s) OF WATER: Irrigation

If for more than one use, give the quantity of water from each source for each use; _____

If for DOMESTIC use, state the number of households to be supplied; _____

If for MUNICIPAL OR QUASI-MUNICIPAL use, state the present population to be served, and an estimate of the future requirements; (List population projections, water needs, anticipated areas to be provided water.) _____

If for MINING use, state the nature (gold, silver, etc.) of the mines to be served; _____

If for IRRIGATION, or other land area use, state the TOTAL number of acres to be developed under each use;

Irrigation 549 (New)
Other (describe) Approx 50 existing

4. DESCRIPTION OF WATER DELIVERY SYSTEM: Include dimensions and type of construction of diversion works, length and dimensions of supply ditches or pipelines, size and type of pump and motor. If for irrigation, describe the type of system (i.e., flood, wheel line, hand line, drip, other).

30HP Pump 6' 8 inch pipelines
with wheel lines + Leans

5. PROJECT SCHEDULE: (List month and year)

Proposed date construction work will begin N/A

Proposed date construction work will be completed Complete

Proposed date water use will be completed _____

NOTE: Prior to the issuance of a permit it will be necessary to submit a map prepared by a Certified Water Right Examiner (CWRE) and a complete legal description of the property on which the water is to be used. The legal description may be copied from your deed, title insurance policy, or land sales contract.

6. a) In the event any deficiencies are noted involving the application map enclosed herein, please return the map with instructions for correction to (check one):

RECEIVED

AUG 10 1995

WATER RESOURCES DEPT.
SALEM, OREGON

☒ Applicant ☐ CWRE ☐ Other (Identify in REMARKS section)

b) In the event any deficiencies are noted involving the application, please return the application with instructions for correction to (check one):

☒ Applicant ☐ CWRE ☐ Other (Identify in REMARKS section)

7. Are all lands involved (including the proposed diversion site, place of use, and access for conveying the water) under your ownership? Yes. If not, list in the REMARKS section below, or on an attached sheet, the names and mailing addresses of the legal owners of all property involved in the proposed development.

NOTE: Prior to receiving a certificate of water right, the permit holder must submit to the Water Resources Department the results of a pump test meeting the department's standards. The Director will require water level or pump test results every ten years thereafter.

REMARKS: _____

I/We certify that the information I have provided in this application is an accurate representation of the proposed water use and is true and correct to the best of my knowledge:

Signature

Signature

Date

Date

8995

8/9/95

FOR WATER RESOURCES DEPARTMENT USE ONLY

Dear Applicant:

I certify that I have examined the foregoing application, together with the accompanying information, and am returning it to you for:

In order to retain its tentative priority, this application must be returned with the requested corrections or additions on or before:

_____, 19____.

WITNESS my hand this _____ day of _____, 19____.

Water Resources Director

By: _____

This instrument was first received in the office of the Water Resources Director at _____,
Oregon, on the _____ day of _____, 19____, at _____ o'clock, ____ M.

APPLICATION NO: _____

OCTOBER 5, 1993

PAUL YOUNG
9535 BUENA VISTA RD
INDEPENDENCE, OR 97351

Reference: File G 12327

Hello:

This letter informs you of the current status of your application for a water use permit and accompanies the Satisfactory Report of Technical Review For Water Use Permit(s). We apologize for the delay in transmitting this information and Report to you and for any inconvenience the wait may have caused you.

The enclosed Report of Technical Review is the Department's summary of a specialized analysis of various legal and scientific aspects of your application and proposed water use. We are required by the state of Oregon's administrative rules (in OAR 690-11-160) to conduct this official technical review of each application submitted to the Oregon Water Resources Department for a water use permit. This process was designed to insure that your application receives a fair evaluation and to secure protection of existing water rights and of the public at large.

AS THE RESULT OF OUR TECHNICAL EVALUATION OF YOUR APPLICATION, WE HAVE DETERMINED THAT YOUR APPLICATION SATISFIES THE REQUIREMENTS OF THE TECHNICAL REVIEW.

The Department will now move your application to the next phase of processing. This phase includes a public interest review of your proposed water use. No final action may be taken on your application until the public interest review is completed.

You should also note that the Report of Technical Review describes conditions currently anticipated which may limit the water use proposed in your application.

If you wish to object to any of the analyses contained in the Report, you must submit your objection to the Department in writing within 60 days of the date of mailing of this Report or by the date specified below. Your objection must allege that the technical review is defective and you may also submit evidence which demonstrates that your proposed water use will not impair or be detrimental to the public interest.

Copies of the Report of Technical Review will be distributed to all persons who have filed comments or otherwise expressed an interest in the water use proposed in your application. Interested parties must also submit their objections within the prescribed objection period. Those objections must allege that the technical review is defective and/or that the proposed water use may impair or be detrimental to the public interest.



3850 Portland Rd NE
Salem, OR 97310
(503) 378-3739
FAX (503) 378-8130

If an objection contains allegations that the technical review is defective, it must be accompanied by facts which support such allegations. If an objection contains allegations that the proposed water use may impair or be detrimental to the public interest, the objection must specify the particular public interest standards which apply as set out in Oregon Revised Statutes (ORS 537.170(5)) and Oregon Administrative Rules (OAR 690-11-195) and state facts showing how such standards would be violated.

All evidence and objections must be received by our Salem office no later than 5:00 p.m. on or before DECEMBER 13, 1993 or the Department may presume there is no opposition to any of the analyses set out in the technical review report. Evidence and objections must be addressed and delivered to: Oregon Water Resources Department, Water Rights Section, 3850 Portland Road, Northeast, Salem, Oregon 97310.

If objections and evidence are submitted on or before the above time and date, the Director of the Water Resources Department will evaluate each issue raised in the objections and either accept or deny them. Objectors are encouraged to indicate whether they would be interested in resolving their concerns through alternative dispute resolution.

If any of the objections are denied, the objector will be allowed thirty days to submit a protest to the denial. The protest must meet the standards set forth in OAR 690-02-030 through 080.

If you have any questions, please feel free to telephone me or any of the Department's Water Rights Section staff. My telephone number is 378-3739, in Salem, or you may call toll free from within the state to 1-800-624-3199.

Sincerely,



STEVE BROWN
Manager
Water Rights Division

Enclosures

Report Date: OCTOBER 5, 1993

OREGON WATER RESOURCES DEPARTMENT

SATISFACTORY REPORT OF TECHNICAL REVIEW

FOR WATER USE PERMIT(S)

OBJECTIONS TO THE PROPOSED WATER USE AS DESCRIBED BELOW MUST BE RECEIVED IN WRITING BY THE OREGON WATER RESOURCES DEPARTMENT, 3850 PORTLAND ROAD N.E., SALEM, OREGON 97310, BY 5 P.M. ON OR BEFORE:
DECEMBER 13, 1993.

APPLICATION FILE NUMBER - G 12327

PAUL YOUNG
9535 BUENA VISTA RD
INDEPENDENCE, OR 97351
POLK Co. 503-838-2891

Date application received for filing and/or tentative date
of priority: 12/ 5/1990

SOURCE: A WELL

TRIBUTARY TO: WILLAMETTE R

Purpose and/or use: IRRIGATION.

Flow: 1.34 cfs

Point of Diversion Location:

T 9 S R 4 W NWNE SEC. 15
100FT S, 1650FT W, NE COR 15

Place of use:

NESW	2.5 Acres
NWSW	1.0 Acres
SWSW	6.5 Acres
SESW	25.0 Acres
NWSE	6.0 Acres
SWSE	31.4 Acres

Section 10

T 9 S R 4 W, W.M.

NWNE	22.6 Acres
SWNE	0.5 Acres
NENW	10.5 Acres
NWNW	1.0 Acres

Section 15

T 9 S R 4 W, W.M.

GROUNDWATER AVAILABILITY

This is an application for use of groundwater. The Groundwater/Hydrology Section report indicates that:

Pursuant to OAR 690-09-040, the proposed groundwater withdrawal will not have the potential to cause substantial interference with surface water.

In addition, the Groundwater/Hydrology Section has reported the water is likely to be available to supply the proposed use.

CONFLICTS WITH OTHER WATER RIGHTS:

There are no existing rights from this point of diversion. See proposed permit conditions.

There are existing water rights appurtenant to the lands described in the application. See proposed permit conditions.

REPORT CONCLUSIONS:

Water in the amount of 1.34 cfs is likely available for 8 months of the 8 months normal period of use. Therefore, the Director finds that water is available in sufficient amount and during periods which will reasonably support the proposed use.

THE PROPOSED WATER USE, AS CONDITIONED, SATISFIES THE REQUIREMENTS OF THIS TECHNICAL REVIEW.

This Report of Technical Review sets out the Director's technical analysis of the application. In addition to this technical analysis, the Director will evaluate this application to determine whether the proposed water use might impair or be detrimental to the public interest under the standards set out in ORS 537.170(5) and OAR 690-11-195. Matters relating to public interest in the proposed water use which are raised in objections will be evaluated following the 60-day objection period.

PROPOSED PERMIT CONDITIONS

Application: G-12327

The following conditions will apply to water use under the permit, and will appear in the permit, if issued.

1. Period of allowed use: **March 1 to October 31**
2. Rate Volume (cfs) of use: **1.34 IRRIGATION**
3. The amount of water used for irrigation under this right, together with the amount secured under any other right existing for the same lands, is limited to a diversion of ONE-EIGHTIETH of one cubic foot per second (or its equivalent) and 2.5 acre-feet for each acre irrigated during the irrigation season of each year.
4. Water use development requirements:
 - A) Begin construction by (one year from issuance of permit).
 - B) Complete construction by October 1, 1995.
 - C) Completely apply the water to beneficial use by October 1, 1996.
5. The well shall be constructed in accordance with the General Standards for the Construction and Maintenance of Water Wells in Oregon. The works shall be equipped with a usable access port, and may also include an air line and pressure gauge adequate to determine water level elevation in the well at all times.
6. Measurement, recording and reporting conditions:
 - A. Before water use may begin under this permit, the permittee shall install a meter or other suitable measuring device as approved by the Director. The permittee shall maintain the meter or measuring device in good working order.
 - B. The permittee shall allow the watermaster access to the meter or measuring device; provided however, where the meter or measuring device is located within a private structure, the watermaster shall request access upon reasonable notice.
 - C. The Director may require the permittee to keep and

maintain a record of the amount (volume) of water used and may require the permittee to report water use on a periodic schedule as established by the Director. In addition, the Director may require the permittee to report general water use information, the periods of water use and the place and nature of use of water under the permit. The Director may provide an opportunity for the permittee to submit alternative reporting procedures for review and approval.

7. Prior to receiving a certificate of water right, the permit holder shall submit the results of a pump test meeting the department's standards, to the Water Resources Department. The Director may require water level or pump test results every ten years thereafter.
8. This right is limited to any deficiency in the available supply of any prior right existing for the same land.
9. Failure to comply with any of the provisions of the permit may result in action including, but not limited to, restrictions on the use, penalties, or cancellation of the permit.
10. The permit is for the beneficial use of water without waste. The water user is advised that new regulations may require the use of best practical technologies or conservation practices to achieve this end.
11. The use shall conform to such reasonable rotation system as may be ordered by the proper state officer.
12. The use of water shall be limited when it interferes with any prior surface or ground water rights.
13. This right is limited to any deficiency in the available supply of any prior right existing for the same land.

OCTOBER 5, 1993

PAUL YOUNG
9535 BUENA VISTA RD
INDEPENDENCE, OR 97351

Reference: File G-12327

Dear PAUL YOUNG:

Under separate cover I have enclosed our report of technical review. This process is fairly new to staff and has taken more time to complete than anticipated; however, we believe that the process is more fair and will allow staff to deal with issues in a more timely manner. I truly apologize for the delay.

Our records show an existing water right. Certificate 36333 was issued to Paul Murphy in 1969 and granted the right to the use of of water from a well located in the NE 1/4 NW 1/4 Section 15 for irrigating 50.4 acres.


If the right has not been exercised for five successive years it has been forfeited and should be removed from our records by voluntary cancellation by the owner of the land.

If the right is valid and you wish to establish a right to use the water from new well on the lands having the existing right your application and map should be changed by indicating the land that already has a right of record as being supplemental irrigation.

After submission of information regarding the problems outlined above and thier resolution and the deadline for objections to the technical review expires, staff will again review the file for objections and further process your application as soon as possible.

Please feel free to contact me if you have any questions and I will be happy to address any concerns you may have.

Sincerely,



STEVE BROWN
Manager
Water Rights Division
cc: JAMES GRIMM, CWRE



3850 Portland Rd NE
Salem, OR 97310
(503) 378-3739
FAX (503) 378-8130

STATE OF OREGON

COUNTY OF POLK

CERTIFICATE OF WATER RIGHT

This Is to Certify, That

PAUL L. MURPHY

of Route 1, Box 117-A, Independence, State of Oregon, has made proof to the satisfaction of the STATE ENGINEER of Oregon, of a right to the use of the waters of a well

a tributary of Willamette River for the purpose of irrigation of 50.4 acres

under Permit No. G-2676 of the State Engineer, and that said right to the use of said waters has been perfected in accordance with the laws of Oregon; that the priority of the right hereby confirmed dates from June 10, 1964

that the amount of water to which such right is entitled and hereby confirmed, for the purposes aforesaid, is limited to an amount actually beneficially used for said purposes, and shall not exceed 0.43 cubic foot per second

or its equivalent in case of rotation, measured at the point of diversion from the stream. The point of diversion is located in the NE $\frac{1}{4}$ NW $\frac{1}{4}$, as projected within Davidson DLC 42, Section 15, T. 9 S., R. 4 W., W. M. Well located 920 feet North and 1050 feet West from S $\frac{1}{4}$ Corner, Davidson DLC 42. The amount of water used for irrigation, together with the amount secured under any other right existing for the same lands, shall be limited to one-eightieth of one cubic foot per second per acre, or its equivalent for each acre irrigated and shall be further limited to a diversion of not to exceed 2 $\frac{1}{2}$ acre feet per acre for each acre irrigated during the irrigation season of each year;

and shall conform to such reasonable rotation system as may be ordered by the proper state officer.

A description of the place of use under the right hereby confirmed, and to which such right is appurtenant, is as follows:

13.2 acres SE $\frac{1}{4}$ SW $\frac{1}{4}$ as projected within Davidson DLC 42
16.2 acres SW $\frac{1}{4}$ SE $\frac{1}{4}$ as projected within Davidson DLC 42
Section 10

19.8 acres NW $\frac{1}{4}$ NE $\frac{1}{4}$ as projected within Davidson DLC 42
0.5 acre Lot 1 (SW $\frac{1}{4}$ NE $\frac{1}{4}$)
2.8 acres Lot 1 (NW $\frac{1}{4}$ NE $\frac{1}{4}$)
1.1 acres NE $\frac{1}{4}$ NW $\frac{1}{4}$ as projected within Davidson DLC 42
Section 15
T. 9 S., R. 4 W., W. M.

The right to the use of the water for the purposes aforesaid is restricted to the lands or place of use herein described.

WITNESS the signature of the State Engineer, affixed

this date. September 9, 1969

CHRIS L. KHELLER

State Engineer

September 11, 1995

WATER
RESOURCES
DEPARTMENT

PAUL YOUNG
9585 BUENA VISTA RD
INDEPENDENCE, OR 97351

*see new
address on
cover*

Reference: File G 12327

Dear Applicant:

Thank you for submitting a revised map for Application G-12327 showing the proposed use as primary and supplemental irrigation. In reviewing the map, it appears that the area identified as primary irrigation includes more than the 54.9 acres noted on the map. Please indicate on the map the number of acres of primary irrigation, if any, included in the NW 1/4 of the NE 1/4 of Section 15.

The map also appears to show supplemental irrigation in portions of the NE 1/4 of the NW 1/4 of Section 15. Please indicate on the map the total number of acres of supplemental irrigation, including the area in the NW 1/4 of the NE 1/4 of Section 15.

Please keep in mind that permit recording fees are based on the number of acres irrigated. Fees have been paid in the amount of \$494.00, being a \$200.00 examination fee and recording fee for 107.0 acres of irrigation. A change in the total number of acres would result in a corresponding change in the required fee. Additional fees in the amount of \$2.00 for each additional acre, or portion thereof, will be due prior to permit issuance. Any excess fees collected will be refunded to the payer.

If you need further assistance please contact the Water Rights Section at the address listed below or phone (503)378-3739.

Sincerely,

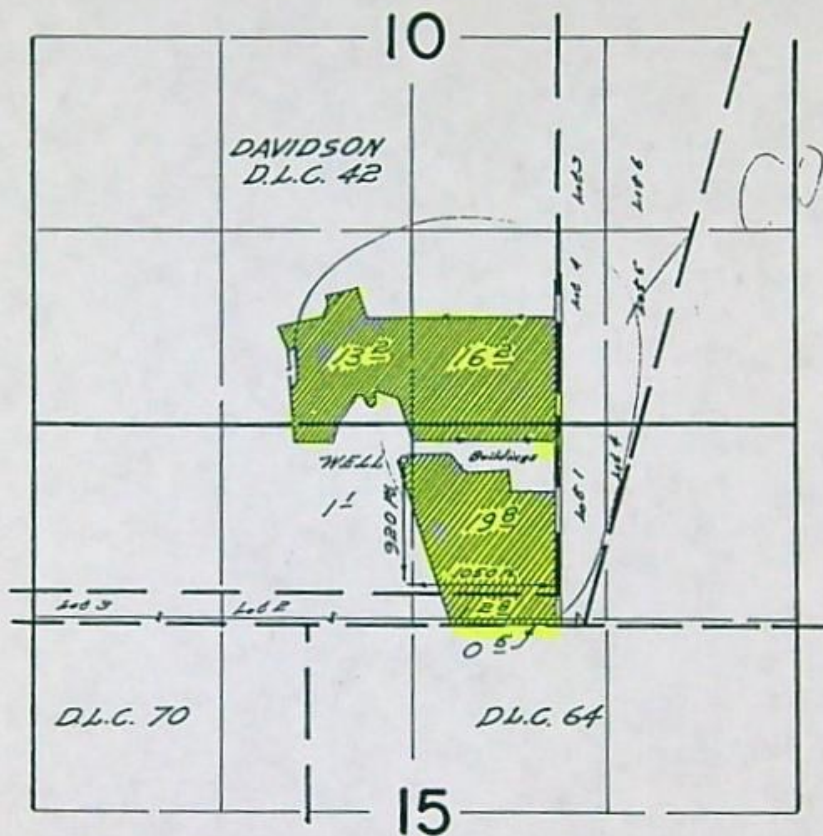
Douglas L. Baer
Senior Water Rights Technician

enclosure (map)



Commerce Building
158 12th Street NE
Salem, OR 97310-0210
(503) 378-3739
FAX (503) 378-8130

T.9S. R.4W. W.M.



FINAL PROOF SURVEY
UNDER

Application No. G-2887 Permit No. G-2676
IN NAME OF

PAUL L. MURPHY

Surveyed Aug. 13, 1968, by W. J. Ruppert

DRAFT

8/ 7/7/93

WATERMASTER# 16 Jarrett

Report Date: _____

DATE SENT 7/7/93

REVIEW DWF

OREGON WATER RESOURCES DEPARTMENT

UNSATISFACTORY REPORT OF TECHNICAL REVIEW FOR WATER USE PERMIT(S)

OBJECTIONS TO THE PROPOSED WATER USE AS DESCRIBED BELOW MUST BE RECEIVED IN WRITING BY THE OREGON WATER RESOURCES DEPARTMENT, 3850 PORTLAND ROAD N.E., SALEM, OREGON 97310, BY 5 P.M. ON OR BEFORE:

APPLICATION FILE NUMBER - G 12327

PAUL YOUNG
9535 BUENA VISTA RD
INDEPENDENCE, OR 97351
POLK Co. 503-838-2891

Date application received for filing and/or tentative date of priority: 12/ 5/1990

SOURCE: A WELL

TRIBUTARY TO: WILLAMETTE R

Purpose and/or use: IRRIGATION.

Flow: 1.34 cfs

Point of Diversion Location:

Township 9 South, Range 4 West, NWNE, Section 15,
100FT S, 1650FT W, NE COR 15.

Place of use:

NESW	2.5 Acres
NWSW	1.0 Acres
SWSW	6.5 Acres
SESW	25.0 Acres
NWSE	6.0 Acres
SWSE	31.4 Acres

Section 10

T 9 S, R 4 W, W.M.

NWNE	22.6 Acres
SWNE	0.5 Acres
NENW	10.5 Acres
NWNW	1.0 Acres

Section 15

T 9 S, R 4 W, W.M.

Did these folks intend to file
"Supplemental" ?
sent a letter they
never responded

GROUNDWATER AVAILABILITY

This is an application for use of groundwater. The Groundwater/Hydrology Section report indicates that:

Pursuant to OAR 690-09-040, the proposed groundwater withdrawal will **not** have the potential to cause substantial interference with surface water.

In addition, the Groundwater/Hydrology Section has reported the water is likely to be available to supply the proposed use.

CONFLICTS WITH OTHER WATER RIGHTS:

There **are no** existing rights from this point of diversion. See proposed permit conditions.

There are existing water rights appurtenant to the lands described in the application. See proposed permit conditions.

REPORT CONCLUSIONS:

Water in the amount of 1.34 cfs is likely available for 8 months of the 8 months normal period of use. Therefore, the Director finds that water is available in sufficient amount and during periods which will reasonably support the proposed use.

THE PROPOSED WATER USE DOES NOT SATISFY THE REQUIREMENTS OF THE TECHNICAL REVIEW AND THEREFORE, THE DIRECTOR OF THE WATER RESOURCES DEPARTMENT PROPOSES THAT YOUR APPLICATION FOR A WATER USE PERMIT BE REJECTED.

This Report of Technical Review sets out the Director's technical analysis of the application. In addition to this technical analysis, the Director will evaluate this application to determine whether the proposed water use might impair or be detrimental to the public interest under the standards set out in ORS 537.170(5) and OAR 690-11-195. Matters relating to public interest in the proposed water use which are raised in objections will be evaluated following the 60-day objection period.

PROPOSED PERMIT CONDITIONS

Application: G-12327

The following conditions will apply to water use under the permit, and will appear in the permit, if issued.

1. Period of allowed use: **March 1 to October 31**
2. Rate Volume (cfs) of use: **1.34 IRRIGATION**
3. The amount of water used for irrigation under this right, together with the amount secured under any other right existing for the same lands, is limited to a diversion of ONE-EIGHTIETH of one cubic foot per second (or its equivalent) and 2.5 acre-feet for each acre irrigated during the irrigation season of each year.
4. Water use development requirements:
 - A) Begin construction by (one year from issuance of permit).
 - B) Complete construction by October 1, 1995.
 - C) Completely apply the water to beneficial use by October 1, 1996.
5. The well shall be constructed in accordance with the General Standards for the Construction and Maintenance of Water Wells in Oregon. The works shall be equipped with a usable access port, and may also include an air line and pressure gauge adequate to determine water level elevation in the well at all times.
6. Measurement, recording and reporting conditions:
 - A. The Director may at any time require the permittee to report general water use information, including the periods of water use and the place and nature of use of water under the permit.
 - B. Before water use may begin under this permit, the permittee shall install a meter or other suitable measuring device as approved by the Director. The permittee shall maintain the meter or measuring device in good working order
 - C. The permittee shall allow the watermaster access to the meter or measuring device; provided however, where the meter or measuring device is located within a private structure, the watermaster shall request access upon reasonable

notice.

- D. The Director may at any time require the permittee to keep and maintain a record of the amount (volume) of water used and may require the permittee to report water use on a periodic schedule as established by the Director.
- 7. Prior to receiving a certificate of water right, the permit holder shall submit the results of a pump test meeting the department's standards, to the Water Resources Department. The Director may require water level or pump test results every ten years thereafter.
- 8. This right is limited to any deficiency in the available supply of any prior right existing for the same land.
- 9. Failure to comply with any of the provisions of the permit may result in action including, but not limited to, restrictions on the use, penalties, or cancellation of the permit.
- 10. The permit is for the beneficial use of water without waste. The water user is advised that new regulations may require the use of best practical technologies or conservation practices to achieve this end.
- 11. The use shall conform to such reasonable rotation system as may be ordered by the proper state officer.
- 12. The use of water shall be limited when it interferes with any prior surface or ground water rights.
- 13. This right is limited to any deficiency in the available supply of any prior right existing for the same land.

DRAFT

Df 6/28/93

WATERMASTER# 16

OK

Report Date: _____

DATE SENT 6-24-93

REVIEW ASm

OREGON WATER RESOURCES DEPARTMENT

UNSATISFACTORY REPORT OF TECHNICAL REVIEW

FOR WATER USE PERMIT(S)

OBJECTIONS TO THE PROPOSED WATER USE AS DESCRIBED BELOW MUST BE RECEIVED IN WRITING BY THE OREGON WATER RESOURCES DEPARTMENT, 3850 PORTLAND ROAD N.E., SALEM, OREGON 97310, BY 5 P.M. ON OR BEFORE:

APPLICATION FILE NUMBER - G 12327

PAUL YOUNG
9535 BUENA VISTA RD
INDEPENDENCE, OR 97351
POLK Co. 503-838-2891

Date application received for filing and/or tentative date of priority: 12/ 5/1990

SOURCE: A WELL

TRIBUTARY TO: WILLAMETTE R

Purpose and/or use: IRRIGATION.

Flow: 1.34 cfs

Point of Diversion Location:

T 9 S R 4 W NWNE SEC. 15
100FT S, 1650FT W, NE COR 15

Place of use:

NESW	2.5 Acres
NWSW	1.0 Acres
SWSW	6.5 Acres
SESW	25.0 Acres
NWSE	6.0 Acres
SWSE	31.4 Acres

Section 10

T 9 S R 4 W, W.M.

NWNE	22.6 Acres
SWNE	0.5 Acres
NENW	10.5 Acres
NWNW	1.0 Acres

Section 15

T 9 S R 4 W, W.M.

GROUNDWATER AVAILABILITY

This is an application for use of groundwater. The Groundwater/Hydrology Section report indicates that:

Pursuant to OAR 690-09-040, the proposed groundwater withdrawal will not have the potential to cause substantial interference with surface water.

In addition, the Groundwater/Hydrology Section has reported the water is likely to be available to supply the proposed use.

CONFLICTS WITH OTHER WATER RIGHTS:

There are no existing rights from this point of diversion. See proposed permit conditions.

There are existing water rights appurtenant to the lands described in the application. See proposed permit conditions.

REPORT CONCLUSIONS:

Water in the amount of 1.34 cfs is likely available for 8 months of the 8 months normal period of use. Therefore, the Director finds that water is available in sufficient amount and during periods which will reasonably support the proposed use.

THE PROPOSED WATER USE, AS CONDITIONED, SATISFIES THE REQUIREMENTS OF THIS TECHNICAL REVIEW.

This Report of Technical Review sets out the Director's technical analysis of the application. In addition to this technical analysis, the Director will evaluate this application to determine whether the proposed water use might impair or be detrimental to the public interest under the standards set out in ORS 537.170(5) and OAR 690-11-195. Matters relating to public interest in the proposed water use which are raised in objections will be evaluated following the 60-day objection period.

PROPOSED PERMIT CONDITIONS

Application: G-12327

The following conditions will apply to water use under the permit, and will appear in the permit, if issued.

1. Period of allowed use: March 1 to October 31
2. Rate Volume (cfs) of use: 1.34 IRRIGATION
3. The amount of water used for irrigation under this right, together with the amount secured under any other right existing for the same lands, is limited to a diversion of ONE-EIGHTIETH of one cubic foot per second (or its equivalent) and 2.5 acre-feet for each acre irrigated during the irrigation season of each year.
4. Water use development requirements:
 - A) Begin construction by (one year from issuance of permit).
 - B) Complete construction by October 1, 1995.
 - C) Completely apply the water to beneficial use by October 1, 1996.
5. The well shall be constructed in accordance with the General Standards for the Construction and Maintenance of Water Wells in Oregon. The works shall be equipped with a usable access port, and may also include an air line and pressure gauge adequate to determine water level elevation in the well at all times.
6. Before use may begin under this permit, the permittee shall install a meter or other suitable measuring device as approved by the Department. The permittee shall maintain the measuring device, shall keep a complete record of the amount of water diverted and shall submit a report which includes the recorded water use measurements to the Department annually or as may be required by the Director.
7. Prior to receiving a certificate of water right, the permit holder shall submit the results of a pump test meeting the department's standards, to the Water Resources Department. The Director may require water level or pump test results every ten years thereafter.
8. This right is limited to any deficiency in the available supply of any prior right existing for

the same land.

9. Failure to comply with any of the provisions of the permit may result in action including, but not limited to, restrictions on the use, penalties, or cancellation of the permit.
10. The permit is for the beneficial use of water without waste. The water user is advised that new regulations may require the use of best practical technologies or conservation practices to achieve this end.
11. The use shall conform to such reasonable rotation system as may be ordered by the proper state officer.
12. The use of water shall be limited when it interferes with any prior surface or ground water rights.
13. This right is limited to any deficiency in the available supply of any prior right existing for the same land.

date

Mr. Paul Young

Reference: File G-12327

Under separate cover I have enclosed our report of technical review. This process is fairly new to staff and has taken more time to complete than anticipated; however, we believe that the process is more fair and will allow staff to deal with issues in a more timely manner. I truly apologize for the delay.

The technical review reveals that your proposed use of water ^{is} are irrigation on 107 acres.

Our records show an existing water right. Certificate 36333 was issued to Paul L. Murphy in 1969 and granted the right to the use of water from a well located in the NE 1/4 NW 1/4 of Section 15 for irrigating 50.4 acres.

If the right has not been exercised for five successive years, it has been forfeited and should be ~~canceled~~. We will prepare the affidavit of abandonment upon request. ~~Only the legal owner of the property may authorize cancellation of the right.~~

IF YOU WISH TO RETAIN THE EXISTING WATER RIGHT YOU MAY WISH TO APPLY FOR A CHANGE OF POINT OF APPROPRIATION FROM OLD WELL TO NEW WELL IF EXISTING RIGHT IS STILL VALID.

If the right is valid, your application and map should be changed by ~~deleting the area of conflict~~. Your application would be returned for these changes if you like.

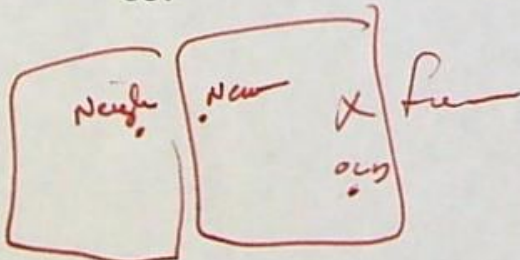
Please feel free to contact me if you have any questions and I will be happy to address any concerns you may have.

Sincerely,

Water Rights Division

cc: , CWRE

Enclosures <if any>
CC:



existing right,
use to which the water is to be applied on the new
indicating the land that
already has a right of record
as being supplemental irrigation.

Transfer

land
of the right by the owner of the

removed from our records
by voluntary cancellation

OK

and map

and you wish to establish the right to
use the new well on the lands naming the

new
applied on the

TECHNICAL REVIEW CHECKLIST

Application: G 12327
 Review Date: 6 22 93

- S indicates information was completed or adequately addressed.
 U indicates information is needed, or incomplete, or inadequately addressed
 N/A indicates Not Applicable

SUMMARY	
<u>S</u>	Completeness
<u>S</u>	Land Use
<u>S</u>	GW Interference (if potential interference with surface water, see results of water availability analysis)
<u>U</u>	Conflicts
<u>S</u>	Water Availability

 The applicant has certified that the information provided in the application is an accurate representation of the proposed use and is true and correct to the best of their knowledge.

 No oath is required because application was filed before June 5, 1992.

S Application fees:

107 A

Examination fee:	\$ <u>200</u>
Recording fee:	\$ <u>294</u>
TOTAL REQUIRED	\$ <u>494</u>
TOTAL SUBMITTED	\$ <u>494</u>
AMOUNT DUE prior to issuance of permit	\$ <u> </u>
AMOUNT OVERPAID	\$ <u> </u>
refund due applicant	\$ <u> </u>

Rec.
 10A = 100
 97A = 2897 = 194

 Rec 294

S Proposed dates of beginning and completion of construction, and complete application of water.

S A satisfactory map of the proposed place of water use prepared by a certified water right examiner, unless exempt under OAR 690-14-150(3).

NA

A CWRE map is not required for applications filed before November 9, 1987.

S

A written copy of the legal description of the property on which the water is to be used.

NA

A copy of written authorization, contract or easement permitting access to the land or reservoir not owned by the applicant.

NA

No statement of ownership was required for applications filed before August, 1990.

S

The proposed use is not restricted or prohibited by statute.

S

The source of water is not withdrawn from appropriation by order of the State Engineer or Water Resources Commission, or legislatively withdrawn under ORS Chapter 538.

S

IRRIGATION use(s) (is) are classified uses(s) under the Willamette Basin Program, OAR 690-1964 BASIN PLAN.

S

The application, map and supporting data are complete and free of defects.

Land Use Compatibility:

As expressed by the Planning Department of Polk Co

S

The land uses to be served by proposed water uses (including proposed construction) are allowed or are not regulated by the local comprehensive plan (ordinance section 136.020).

NA

The land uses to be served by proposed water uses (including proposed construction) involve discretionary land use approvals which have been obtained.

NA

The local government was notified, and sent no comment pursuant to the rules at the time; land use was presumed in compliance per such statement printed on the application.

For ground water applications:

S

A copy of the constructor's log, if available, for any well already constructed, or required information regarding actual or anticipated construction.

S

The report from groundwater section has been received.

For reservoir applications:

NA

Plans, specifications and supporting information for the dam and impoundment area.

NOT IN
LIMIT
AREA

OCTOBER 20, 1993

MRS. PAUL YOUNG
9535 BUENA VISTA RD
INDEPENDENCE, OR 97351

Reference: File G-12327

Dear Mrs. Young:

I am enclosing a copy of Certificate 36333 along with the supporting map. I am also sending a copy of this letter and map to Mr. Grimm.

Please feel free to contact me if you have any questions and I will be happy to address any concerns you may have.

Sincerely,

STEVE BROWN
Manager
Water Rights Division

cc: JAMES GRIMM, CWRE

enclosures



STATE OF OREGON
COUNTY OF POLK
CERTIFICATE OF WATER RIGHT

This Is to Certify, That

PAUL L. MURPHY

of **Route 1, Box 117-A, Independence**, State of **Oregon**, has made proof to the satisfaction of the STATE ENGINEER of Oregon, of a right to the use of the waters of a well

a tributary of **Willamette River** for the purpose of irrigation of **50.4 acres**

under Permit No. **G-2676** of the State Engineer, and that said right to the use of said waters has been perfected in accordance with the laws of Oregon; that the priority of the right hereby confirmed dates from **June 10, 1964**

that the amount of water to which such right is entitled and hereby confirmed, for the purposes aforesaid, is limited to an amount actually beneficially used for said purposes, and shall not exceed **0.43 cubic foot per second**

or its equivalent in case of rotation, measured at the point of diversion from the stream.

The point of diversion is located in the **NE $\frac{1}{4}$ NW $\frac{1}{4}$** , as projected within Davidson DLC 42, Section 15, T. 9 S., R. 4 W., W. M. Well located 920 feet North and 1050 feet West from SW Corner, Davidson DLC 42.

The amount of water used for irrigation, together with the amount secured under any other right existing for the same lands, shall be limited to **one-eighth** of one cubic foot per second per acre,

or its equivalent for each acre irrigated and shall be further limited to a diversion of not to exceed **2 $\frac{1}{2}$ acre feet** per acre for each acre irrigated during the irrigation season of each year;

and shall conform to such reasonable rotation system as may be ordered by the proper state officer.

A description of the place of use under the right hereby confirmed, and to which such right is appurtenant, is as follows:

13.2 acres SE $\frac{1}{4}$ SW $\frac{1}{4}$ as projected within Davidson DLC 42
16.2 acres SW $\frac{1}{4}$ SE $\frac{1}{4}$ as projected within Davidson DLC 42
Section 10

19.8 acres NW $\frac{1}{4}$ NE $\frac{1}{4}$ as projected within Davidson DLC 42
0.5 acre Lot 1 (SW $\frac{1}{4}$ NE $\frac{1}{4}$)
2.8 acres Lot 1 (NW $\frac{1}{4}$ NE $\frac{1}{4}$)
1.1 acres NE $\frac{1}{4}$ NW $\frac{1}{4}$ as projected within Davidson DLC 42
Section 15
T. 9 S., R. 4 W., W. M.

The right to the use of the water for the purposes aforesaid is restricted to the lands or place of use herein described.

WITNESS the signature of the State Engineer, affixed

this date, **September 9, 1969**

.....**CHRIS L. WHEELER**.....
State Engineer

NOT TO SCALE

N9

010 1A

See map 09

DAVIDSON ROAD

PUENA VISTA ROAD

T799

NHEL

PC/
NHEL

T644

NHEL

$\frac{6}{359}$

$\frac{1}{160}$

$\frac{2}{260}$

$\frac{5}{433}$

PC/

$\frac{7}{355}$

PC

T1267

NHEL

NHEL

NHEL

HEL

$\frac{11}{72}$

$\frac{1}{251}$

9 10
 $\frac{10}{4415}$

$\frac{1}{100}$

$\frac{2}{38}$

NHEL

T1259

NHEL

NHEL X

$\frac{4}{54}$

$\frac{5}{44}$

$\frac{3}{15.4}$

$\frac{1}{67}$

$\frac{9}{972}$

$\frac{6}{64}$

$\frac{5}{25}$

T194

T1308

AUG 10 1995

RECEIVED

SENDER:

- Complete items 1 and/or 2 for additional services.
- Complete items 3, and 4a & b.
- Print your name and address on the reverse of this form so that we can return this card to you.
- Attach this form to the front of the mailpiece, or on the back if space does not permit.
- Write "Return Receipt Requested" on the mailpiece below the article number.
- The Return Receipt will show to whom the article was delivered and the date delivered.

I also wish to receive the following services (for an extra fee):

1. ☐ Addressee's Address
2. ☐ Restricted Delivery

Consult postmaster for fee.

3. Article Addressed to:

Paul Young
9535 Buena Vista Road
Independence, Oregon

4a. Article Number

P56236

4b. Service Type

- ☐ Registered ☐ Insured
☒ Certified ☐ COD
☐ Express Mail ☐ Return Receipt for Merchandise

7. Date of Delivery

7-28-95

5. Signature (Addressee)

Paul Young

6. Signature (Agent)

8. Addressee's Address (Only if requested and fee is paid)

Sandy WRD

UNITED STATES POSTAL SERVICE

Official Business



SALEM OR 97301 JUL 21 1995

PENALTY FOR PRIVATE
USE TO AVOID PAYMENT
OF POSTAGE, \$300



WATER RESOURCES DEPARTMENT
158 12TH STREET NE
SALEM OR 97310

CERTIFIED MAIL
Return Receipt Requested

Oregon

July 26, 1995

Paul Young
9535 Buena Vista Road
Independence, Oregon 97351

WATER
RESOURCES
DEPARTMENT

RE: Application File #G-12327

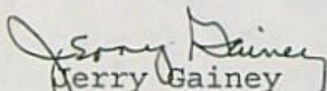
Dear Mr. Young:

On December 1, 1994, a letter was sent from the Department requesting additional information necessary to complete your application for water use. As of this date we have not received your plan to resolve the conflict. Also please sign and return the enclosed oath.

Please submit this item by **August 25, 1995**. If we do not receive the item requested above by this date, we will reject your application consistent with ORS Chapter 537. If your application is rejected, any fees submitted in excess of the examination fee will be refunded; however, the examination fee of \$200.00 is non-refundable and will not be returned. In addition, the priority date associated with your application will be lost.

Should you have any questions regarding your application or the required materials listed above, or if you need to request an extension of time, please call me personally at 1-800-624-3199, extension 458.

Sincerely,


Jerry Gainey
Completeness Team

enclosure



Commerce Building
158 12th Street NE
Salem, OR 97310-0210
(503) 378-3739
FAX (503) 378-8130

December 1, 1994

Oregon

Paul Young
9535 Buena Vista Rd
INDEPENDENCE OR 97351

WATER
RESOURCES
DEPARTMENT

REFERENCE: FILE G-12327

Dear Applicant:


Your application file was reviewed recently and was found to be lacking the following item(s):

- ☐ FEES -- Please submit recording fees in the amount of \$_____.
- ☐ MAP -- The map must be prepared/corrected by a Certified Water Rights Examiner.
- ☐ LEGAL DESCRIPTION -- A complete legal description of the property. This may be found in your deed or title insurance policy.
- ☐ EASEMENT -- Permission/Authorization to access lands included in the application but not owned by the applicant.
- ☐ OATH -- The following statement must be signed, dated, and included in the application file:
"I/We certify that the information I have provided in this application is an accurate representation of the proposed water use and is true and correct to the best of my knowledge."
- ☒ CONFLICT RESOLUTION -- Your proposed use conflicts with an existing water right. Please advise us of how you plan to resolve the conflict.
- ☐ OTHER: _____

These items must be received before a permit may be issued. If these items are not received within 30 days (90 days for the map) from the date of this letter, the Department may begin the procedure for rejecting the application. If for any reason you are not able to submit the required material(s) within the time allotted, please let me know as soon as possible.

To help speed processing, please mark the envelope "URGENT" and send the requested items to my attention at the address listed below.

Sincerely,


Douglas L. Baer

Senior Water Rights Technician



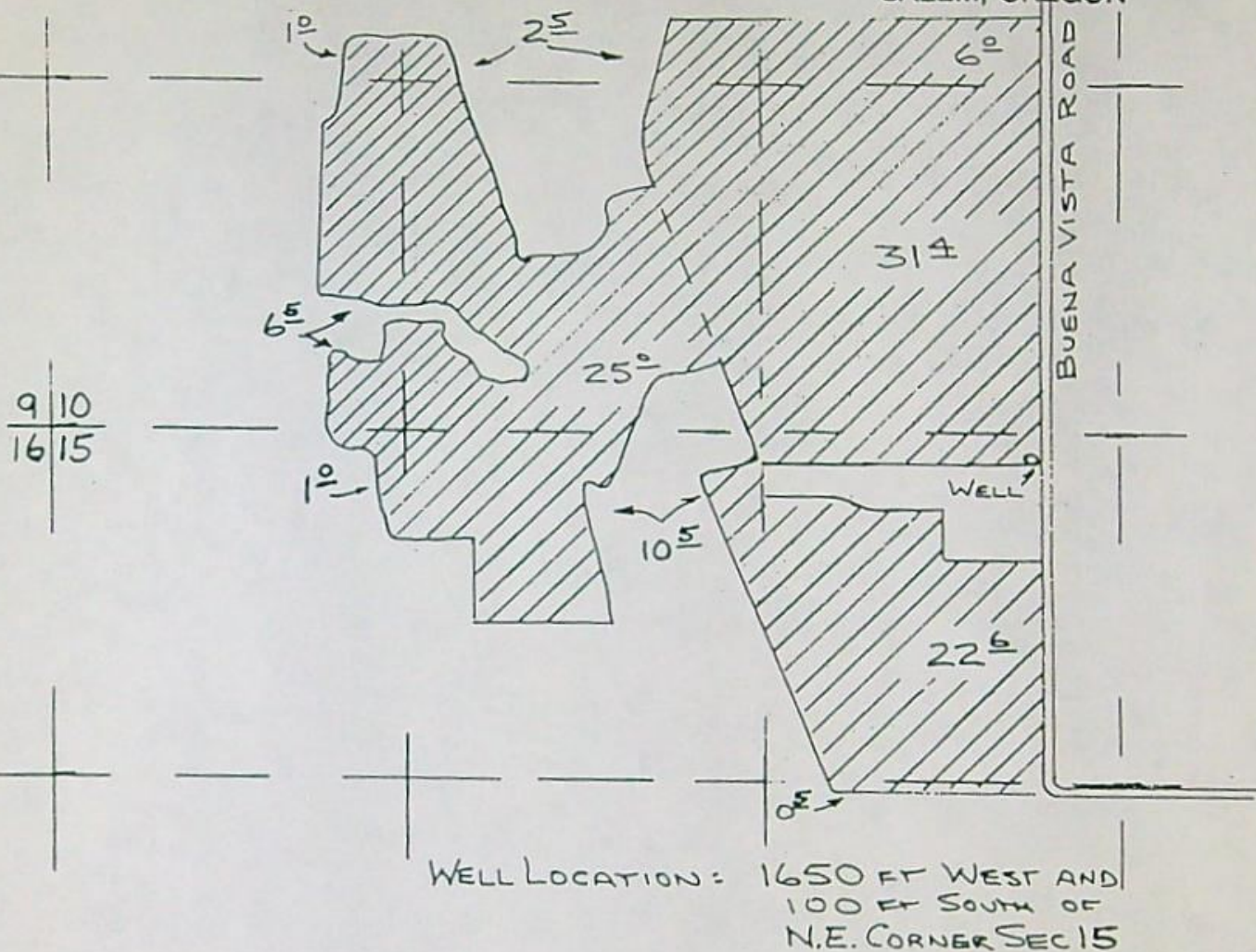
Commerce Building
158 12th Street NE
Salem, OR 97310-0210
(503) 378-3739
FAX (503) 378-8130

T9S, R4W, WM10

RECEIVED

DEC 05 1990

WATER RESOURCES DEPT
SALEM, OREGON



15

APPLICATION MAP

APPLICATION

DR. PAUL YOUNG

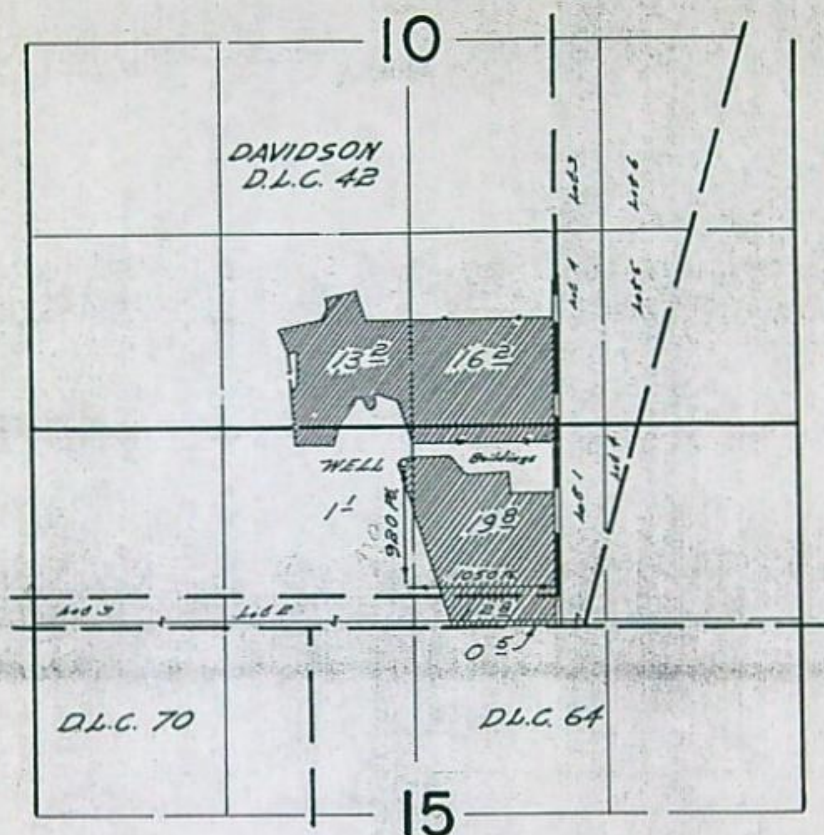
Nov 26, 1990

SCALE: 1 IN: 660 FT No. 8-12327

NOTE: MAP IS FOR
PURPOSE OF IDENT-
IFYING LOCATION OF
WATER RIGHT AND HAS
NO INTENT TO DIMEN-
SION OR LOCATE
PROPERTY OWN-
ERSHIP LINES.



T.9S. R.4W. W.M.



FINAL PROOF SURVEY
UNDER

Application No. G-2887 Permit No. G-2676
IN NAME OF

PAUL L. MURPHY

Surveyed Aug. 13, 1968, by W. J. Ruppert

WORKSHEET

APPLICATION NUMBER: G-12327

ON December 1, 1994

1 (RECORDING)	2	3	4	5	6	7	8	9		
10	11	12	13	14	15	16	17	18	19	20
21	22	23								

SUSPENSE DATE AUGUST 25, 1995

EXAMINATION FEE OF \$200.00/

Conflict Resolution

August 19, 1992

PAUL YOUNG
9535 BUENA VISTA ROAD
INDEPENDENCE, OR 97351

B-31-92
P.Y. WILL ASK
FOR A POA C-333
BALANCE ON THIS
APPLICATION

REFERENCE FILE: G-12327

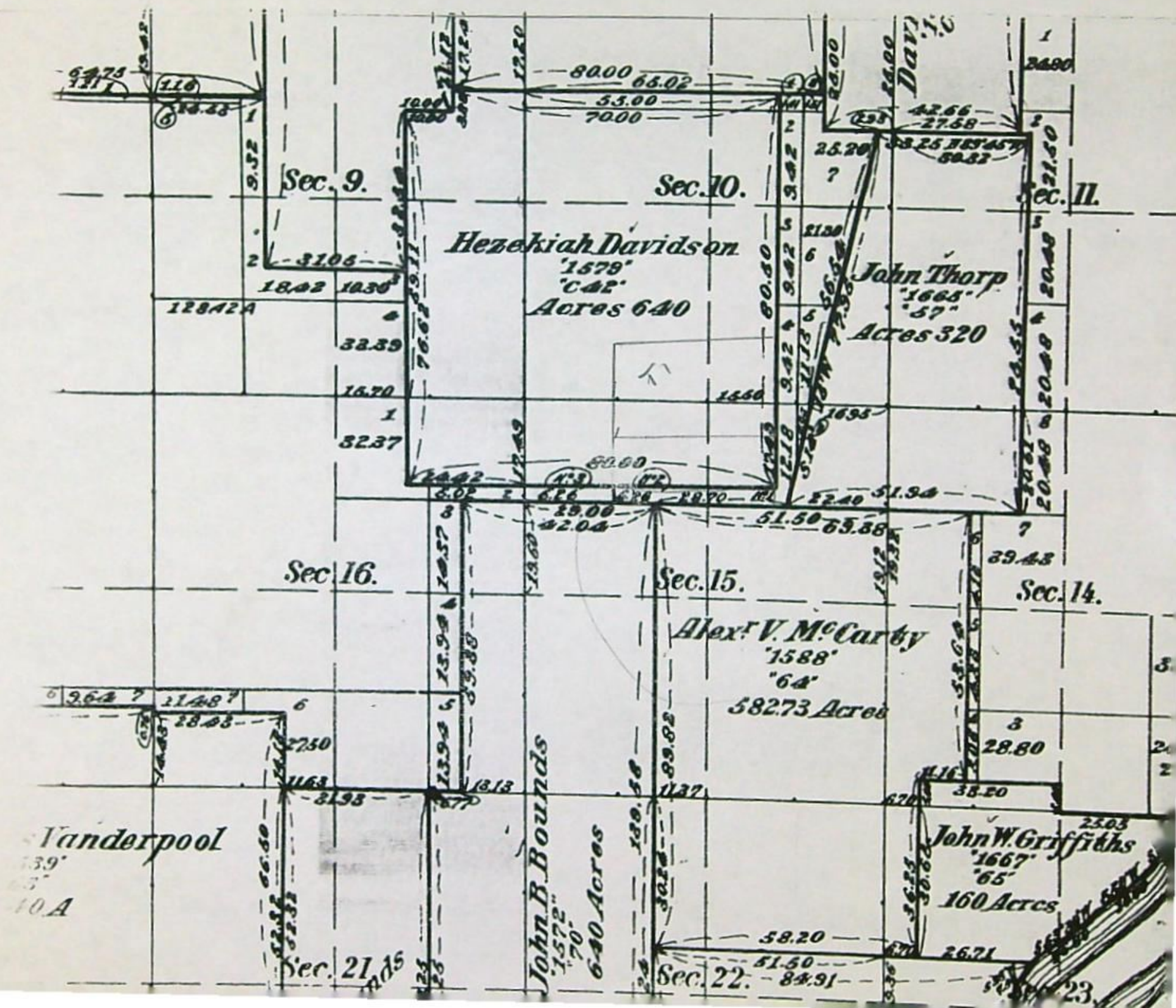
We are unable to withhold action on your file indefinitely.

Will you advise us in writing whether or not you intend to proceed with your project? If so, when could we expect to receive the information requested?

Sincerely,

Thomas E. Shook
Water Right Specialist





Land Use Information Form: Permits, Hydroelectric Licenses, Water Uses in Addition to Classified Uses

This information is needed to determine compatibility with local comprehensive plans as required by ORS 197.180. The Water Resources Department will use this and other information to evaluate the water use application. DO NOT FILL OUT THIS FORM IF water is to be diverted, conveyed, and/or used only on federal lands.

RECEIVED

DEC 05 1990

Applicant's Name: PAUL YOUNG
Address: 9535 BUENA VISTA ROAD
City: INDEPENDENCE State: OR Zip: 97351 Day Phone: 503-288-2881
WATER RESOURCES DEPT SALEM, OREGON

Please provide information as requested below for all tax lots on or through which water will be diverted or used. (Attach extra sheets as necessary.) Applicants for municipal use, or irrigation uses within irrigation districts, may substitute existing and proposed service area boundaries for the tax lot information requested below.

Tax Lot or Local I.D.#	Plan Designation/Zoning (e.g. Rural Residential/RR-5)	Check All That Apply		
		Water Diverted	Water Conveyed	Water Use
13-5 LOT 2-6, 7C	EXCLUSIVE FARM (50 EFU)			X

Please list all counties and cities within which water is proposed to be diverted, conveyed, and/or used. POLK

The following section must be completed by a planning official from each county and city listed unless your project will be located entirely within city limits. In this case, only the city planning agency must complete this form. Please request extra forms as needed.

For Local Government Use Only

Local government planning officials are to complete the remainder of this form. If this form can not be completed while the applicant waits, please sign and detach the receipt as instructed below. Please mail the completed form directly to the Water Resources Department (3850 Portland Rd. NE, Salem, OR, 97310) within 60 days of the date of receipt as shown below. If the form is not completed within 60 days, the Department may take action to approve the water use.

a) Check the appropriate box below and provide requested information.

☒ Land uses to be served by proposed water uses (including proposed construction) are allowed outright or are not regulated by your comprehensive plan. Cite applicable ordinance section(s): 136.020. Go to section b) on reverse side.

☐ Land uses to be served by proposed water uses (including proposed construction) involve discretionary land use approvals as listed in the table below. Note: Please attach documentation of applicable local land use approvals which have already been obtained. (Record of Action plus any accompanying findings is sufficient.)

Type of Land Use Approvals Needed (e.g.: plan amendments, rezones, conditional use permits, etc.)	Cite Most Significant, Applicable Plan Policies & Ordinance Section References	Please check the box that applies:		
		Already Obtained	Already Denied	Being Pursued Satisfactorily

(over)

Receipt for Request for Land Use Information

WRD Applicant Name: PAUL YOUNG

This receipt must be signed by a local government representative and returned to the applicant for inclusion in the WRD application IF the local government can not provide the above requested land use information while the applicant waits.

City or County: _____

Staff Contact: _____ Phone: _____

Signature: _____ Date of Information Request: _____

b) Please provide printed name and written signature.

Date: 11-30-90

Phone: 623-9237

Signature: Sandy Mathewson

Local governments are invited to express special land use concerns or make recommendations to the Department regarding this proposed use of water below, or on a separate sheet. For additional information call Roberta Jortner or Rick Bastasch at 378-3671.

Additional Comments:

This image shows a full page of white paper with horizontal blue or grey ruling lines. The lines are evenly spaced and run across the width of the page. There is no handwriting or printed text on the page.

Description of Water Use

Note to Applicant: This sheet will provide local planning staff with a basic description of your proposed water use. Please fill out this sheet before bringing the attached land use form to your local planning office. It will help local planning offices complete your land use information form quickly.

Note to Local Planning Officials: Please initial this sheet. Do not separate it from the land use information form. If needed, please make a separate copy for your records.

Applicant Name: PAUL YOUNG
 Address: 9535 BUENA VISTA RD
INDEPENDENCE ORG.
 Phone: 838-2891

RECEIVED

DEC 05 1990

WATER RESOURCES DEPT

OREGON

Please indicate what you will use the water for. Check all boxes that apply and fill in the blanks with key characteristics of the project.

- ☒ Irrigation (crop type, golf course, nursery or greenhouse): VEGETABLES
- ☐ Livestock (type of livestock, feedlot, slaughterhouse): CATTLE
- ☐ Residential (# units, single or multi-family, # lots if partition or subdivision): _____
- ☐ Commercial (i.e., retail, office, restaurant, gas station, hotel, service, etc.): _____
- ☐ Industrial (i.e., factory, pulp mill, research and development, processing, etc.): _____
- ☐ Institutional (i.e., school, library, etc.): _____
- ☐ Mining (aggregate, metal, open pit, placer, etc.): _____
- ☐ Recreation (park, campsite, pond, etc.): _____
- ☐ Fish and Wildlife (pond, hatchery, etc.): _____
- ☐ Hydropower (dam, reservoir, power generating or transmitting facilities): _____
- ☐ Other (Name and list key characteristics): _____

Indicate sources for the proposed water use below:	Indicate the estimated quantity of water the use will require.
<input type="checkbox"/> Surface Water Name sources: _____ _____ _____	<u>1.34</u> Cubic feet per second. _____ Gallons per minute. _____ Acre-Feet
<input type="checkbox"/> Reservoir or pond	
<input checked="" type="checkbox"/> Ground Water	

March 12, 1991

PAUL YOUNG
9535 BUENA VISTA ROAD
INDEPENDENCE, OR 97351

REFERENCE FILE: G-12327

We have received your application proposing to use water from a well for irrigating 107 acres along with supporting data and fees of \$494. Our money receipt 69680 was handed to James Grimm. The application has been assigned file number G-12327.

You will have to submit a copy of the legal description of the property. This can be copied from your deed or title insurance policy.

Our records show an existing right of record. Certificate 36333 was issued to Paul L. Murphy in 1969 and granted the right to the use of water from a well located in the NE 1/4 NW 1/4 of Section 15 for irrigating 50.4 acres. A copy of the map showing the area in question is enclosed.

If this right has not been exercised for five successive years, it has been forfeited and should be canceled. We will prepare the affidavit of abandonment upon request. Only the legal owner of the property may authorize cancellation of the right.

If the right is valid, your application and map should be changed by deleting the area of conflict. Your application would be returned for those changes if you like.

Further action will be withheld on this file for a reasonable length of time pending your reply.

Sincerely,

THOMAS E. SHOOK
Water Right Specialist

cc: Stettler Supply Co



3850 Portland Rd NE
Salem, OR 97310
(503) 378-3739
FAX 378-8130

October 8, 1991

PAUL YOUNG
9535 BUENA VISTA RD
INDEPENDENCE, OR 97351

REFERENCE FILE: G-12327

We have been holding action on your file pending a reply to my letter dated March 12, 1991. A copy is enclosed.

Will you advise us as to which course of action you prefer?

Sincerely,

THOMAS E. SHOOK
Water Right Specialist

cc: Stettler Supply Co.

*11-8-91
HB Chute & SAND
LEAK WOULD BE SUBMITTED.
HE IS CHECKING ON AQUIFER.
HJ*

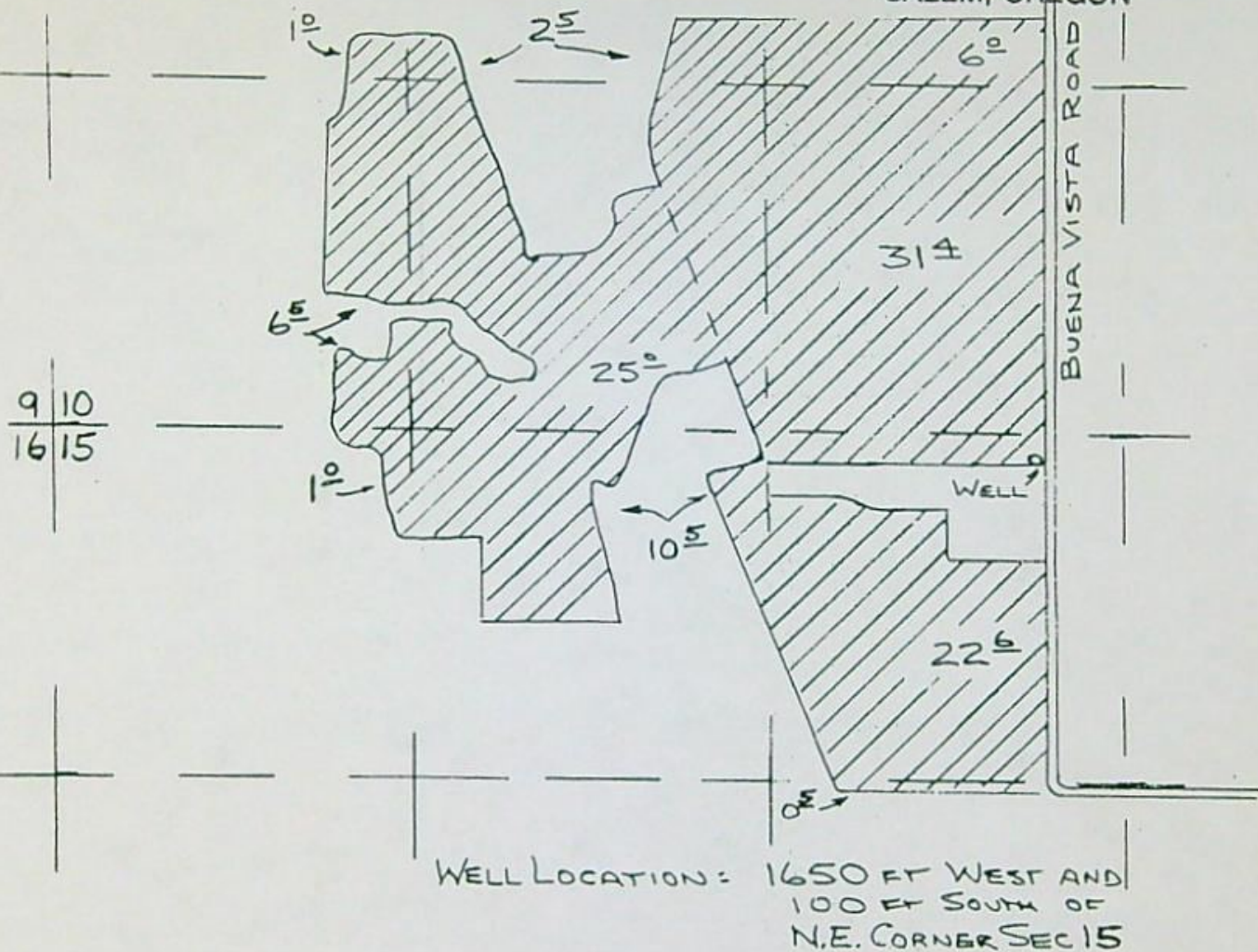


T9S, R4W, WM10

RECEIVED

DEC 05 1990

WATER RESOURCES DEPT.
SALEM, OREGON



15

NOTE: MAP IS FOR
PURPOSE OF IDENT-
IFYING LOCATION OF
WATER RIGHT AND HAS
NO INTENT TO DIMEN-
SION OR LOCATE
PROPERTY OWN-
ERSHIP LINES.

APPLICATION MAP

APPLICATION

DR. PAUL YOUNG

Nov 26, 1990

SCALE: 1 IN. = 660 FT



Application No. 8-12327
Permit No. Superseded

SENDER:

- ☐ Complete items 1 and/or 2 for additional services.
Complete items 3, 4a, and 4b.
- ☐ Print your name and address on the reverse of this form so that we can return this card to you.
- ☐ Attach this form to the front of the mailpiece, or on the back if space does not permit.
- ☐ Write "Return Receipt Requested" on the mailpiece below the article number.
- ☐ The Return Receipt will show to whom the article was delivered and the date delivered.

I also wish to receive the following services (for an extra fee):

1. ☐ Addressee's Address
2. ☐ Restricted Delivery

3. Article Addressed to:

PAUL YOUNG
9515 BUENA VISTA RD
INDEPENDENCE OR 97351

G12327 WRS

4a. Article Number

P 56612

4b. Service Type

- ☐ Registered ☒ Certified
☐ Express Mail ☐ Insured
☐ Return Receipt for Merchandise ☐ COD

7. Date of Delivery

9-17-99

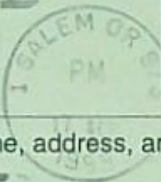
5. Received By: (Print Name)**8. Addressee's Address (Only if requested and fee is paid)****6. Signature (Addressee or Agent)**

PS Form 3811, December 1994

102595-99-8-0223

Domestic Return Receipt

UNITED STATES POSTAL SERVICE



First-Class Mail
Postage & Fees Paid
USPS
Permit No. G-10

• Print your name, address, and ZIP Code in this box •

WATER RESOURCES DEPT
158 12TH ST NE
SALEM OR 97310



G12377

G-2887

NOTIFY DIA
OF CANCELLATION

FPD

Duplicate
card

Application No. G 12327

Permit No. G 12202

12/5/90

Name Paul Young

Address 9515 Buena Vista Rd

Assigned - Independence - OR - 97351

Address

Beginning construction 11-15-96

Completion of construction 10-1-97

Extended to

Complete application of water 10-1-98

Extended to

