

**STATE OF OREGON
WATER RESOURCES DEPARTMENT**

RECEIPT # **95789**

3850 PORTLAND ROAD NE
SALEM, OR 97310
378-8455/378-8130 (FAX)

RECEIVED FROM: R.B. Lemmon in Ranch
BY: _____

APPLICATION	
PERMIT	
TRANSFER	

CASH: CHECK: # 2422 OTHER: (IDENTIFY)

TOTAL REC'D \$ 200.00

01-00-0 WRD MISC CASH ACCT

842.010	ADJUDICATIONS	\$ <u>200.00</u>
831.087	PUBLICATIONS/MAPS	\$
830.650	PARKING FEES Name/month	\$
_____	OTHER: (IDENTIFY)	\$

REDUCTION OF EXPENSE

_____	CASH ACCT.	\$
_____	VOUCHER #	\$

03-00-0 WRD OPERATING ACCT

MISCELLANEOUS:		
840.001	COPY FEES	\$
850.200	RESEARCH FEES	\$
880.109	MISC REVENUE: (IDENTIFY)	\$
520.000	OTHER (P-6): (IDENTIFY)	\$
WATER RIGHTS:		
842.001	SURFACE WATER	EXAM FEE 842.002 \$
842.003	GROUND WATER	EXAM FEE 842.004 \$
842.005	TRANSFER	EXAM FEE 842.006 \$
WELL CONSTRUCTION		
842.022	WELL DRILL CONSTRUCTOR	EXAM FEE 842.023 \$
842.016	WELL DRILL OPERATOR	EXAM FEE 842.019 \$
_____	LANDOWNER'S PERMIT	EXAM FEE 842.024 \$
		RECORD FEE
		\$
		\$
		\$
		\$
		\$
		\$

06-00-0 WELL CONST START FEE

842.013	WELL CONST START FEE	\$	CARD #	
	MONITORING WELLS	\$	CARD #	

45-00-0 LOTTERY PROCEEDS

864.000	LOTTERY PROCEEDS	\$
---------	------------------	----

07-00-0 HYDRO ACTIVITY

842.011	POWER LICENSE FEE(FW/WRD)	LIC NUMBER	\$
842.115	HYDRO LICENSE FEE(FW/WRD)		\$
_____	HYDRO APPLICATION		\$

RECEIPT # **95789**

DATED: 12/31/92 BY: [Signature]

SURFACE WATER REGISTRATION CHECKLIST

(received after July 18, 1990)

CHECK BASIN MAP DWF NAME SOUTH COAST # 17 UNADJUDICATED AREA ? OK DWF
RECEIPT # 95789 S W R NUMBER 437
CHECK ENCLOSURES DWF PRELIMINARY DATA BASE ENTRY DWF
ACKNOWLEDGEMENT LETTER DWF ENTER ON STREAM INDEX _____
CHECK QUADRANGLE MAP _____ CHECK GLO PLATS _____
WATERMASTER CHECKLIST _____ PUBLIC NOTICE PUBLICATION SCW

FORM REVIEW

_____ blanks filled in
_____ signed
_____ date received stamped

MAP REVIEW

✓ source and trib
✓ diversion point location
✓ conveyances (pipes, ditch, etc.)
✓ place of use
✓ scale
✓ township, range, section
✓ north arrow
✓ CWRE stamp
✓ disclaimer
✓ date survey was performed
✓ P.O.B. of survey
✓ dimensions and capacity of diversion system
✓ "beneficial use" type title
✓ "permanent-quality" paper

WATER RIGHT RECORD CHECK ✓ 10th AC02 FIELD INSPECTION _____

FINAL FILE REVIEW _____ FINAL DATA BASE ENTRY _____

ENTER ON PLAT CARDS _____

June 28, 1994

WATER
RESOURCES
DEPARTMENT

RONALD AND BETTE RAY
HC 85 BOX 99R
MYRTLE POINT OR 97458


re: SWR-437

Dear Mr and Mrs Ray,

This will acknowledge the receipt of the map and data to support your claim to a pre-1909 vested water right. I have made an initial review of the map and data and it appears these meet the minimum statutory requirements. I have added the map and data to your file for use in the future.

If you have any questions, please give me a call. The toll free number is 1-800-624-3199.

Sincerely,



Don Knauer
Adjudication Specialist

j:\w\slc\4\swr-0437.004



Commerce Building
158 12th Street NE
Salem, OR 97310-0210
(503) 378-3739
FAX (503) 378-8130

DENNIS GOWSE

FAX 267-0588

COPY OF SWR

FORMS

DONE

5-23-94

DEK

Don K
FAXED
5/23/94

RECEIVED

DEC 31 1992

WATER RESOURCES DEPT
SALEM, OREGON

STATE OF OREGON
WATER RESOURCES DEPARTMENT

SURFACE WATER REGISTRATION STATEMENT
PRE-1909 VESTED WATER RIGHT CLAIM

1. Name of Registrant: Ronald R Ray - Bette K. Ray
Mailing Address: HC 185 Box 99R
Myrtle Point, OR 97458 Telephone No: 503-572-2889
2. Source of water: Myrtle Creek
Tributary to: Cogswick
3. Purpose(s) for which water is used: domestic use including the irrigation of a lawn or garden NOT to exceed 1/2 acre in area. Irrigation through household system
(Irrigation, Stockwater, Domestic, Hydroelectric power, Industrial, Etc.)
If irrigation, total number of acres irrigated: _____
4. Priority Date
 - a) Date of first use: Aug - 1890
 - b) Date water use development first initiated: Aug 1890
 - c) Name of party who initiated development: John W. Otto
5. Amount of water claimed: .01, in CFS or GPM
(Water put to beneficial use)
6. Location of place of use:
20 Sections, Township SE 1/4 N/S, Range SE 1/4 E/W. (30S 11 W 20)
21 Sections, Township SW 1/4 N/S, Range SW 1/4 E/W.
(Attach additional pages if necessary)
7. Usual period of use: 6 / 15 to 11 / 15
month day month day

8. Remarks: Water is being pumped out of Myrtle Creek during the summer months for domestic & garden use. At present time a 1/2 hp pump is being used. A 1 inch suction line and 1 inch outlet pipe is being used.

9. Total fees submitted with claim: \$200⁰⁰

Notarized Statement Signed by Claimant.

STATE OF OREGON)
County of Coos) : ss

I, Ronald R. Ray + Betty K. Ray, having been duly sworn, depose and say that I, and being the claimant of the existing surface water right described herein, have read the contents of this claim and to the best of my knowledge all of the matters stated herein are true and correct.

Ronald R. Ray
Signature of Claimant

Betty K. Ray
Signature of Claimant

Signed and attested before me this 29th day of Dec., 19 92



Donna K. Redford
NOTARY PUBLIC for the State of Oregon
My commission expires: 9-12-95

THIS FORM MUST BE ACCOMPANIED BY A MAP PREPARED BY A CERTIFIED WATER RIGHT EXAMINER (CWRE).

Certified Water Right Examiner

Name: _____ CWRE#: _____

Address: _____

Telephone: _____

November 19, 1993

RONALD AND BEETE RAY
HC 85 BOX 99R
MYRTLE POINT OR 97458

RE: SWR-437

Dear Mr & Mrs Ray,

I am sending a copy of the letter sent to TOM HOSHAL on May 13, 1993. I have not heard anything from you or your CWRE in regards to the required map to support your pre-1909 vested water right claim. I am in the process of reviewing the maps and will pass your file by at this time. I cannot complete my review without the required map. You must send me a map submission date.

If you have any questions, please give me a call.

Sincerely,



Don Knauer
Adjudication Specialist

cc: TOM HOSHAL

J:\WS\C\4\SWR-0437.003

11-23-93 TALKED TO TOM HOSHAL
CAN EXPECT MAP
THE FIRST OF THE

Post-It telephone message pad 7660

To _____

Date _____ Time _____

WHILE YOU WERE OUT

M Dennis Goud,

of SWR-437

Phone No. of Stuntzner

TELEPHONED	<input checked="" type="checkbox"/>	PLEASE CALL
WAS IN TO SEE YOU	<input type="checkbox"/>	WILL CALL BACK
WANTS TO SEE YOU	<input type="checkbox"/>	URGENT
RETURNED YOUR CALL	<input type="checkbox"/>	

Message _____

Will have map in
by July 1.

Operator Wright

Wright

3850 Portland Rd NE
Salem, OR 97310
(503) 378-3739
FAX (503) 378-8130

May 13, 1993

TOM HOSHAL
705 SOUTH 4TH
COOS BAY OR 97420

RE: Surface Water Registration Map

Dear Mr. Hoshal,

Ronald R Ray and Bette K Ray have indicated to the Oregon Water Resources Department (WRD) that you have been hired to prepare the claim of beneficial use map for their Surface Water Registration Statement. Would you please inform me of your anticipated schedule of map preparation and submission to the WRD.

Please mark all correspondence related to this claim with the file number SWR-437.

Sincerely,



Dwight French
Adjudication Section

J:\WP51\SWR\CLAIMANT\SWR-0437.002



3850 Portland Rd NE
Salem, OR 97310
(503) 378-3739
FAX (503) 378-8130

April 5, 1993

WATER
RESOURCES
DEPARTMENT

RONALD R RAY - BETTE K RAY
HC 85 BOX 99R
MYRTLE POINT OR 97458

Dear RONALD AND BETTE RAY,

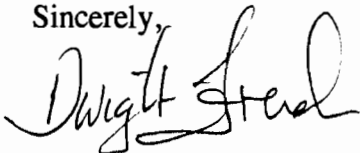
This will acknowledge that your Surface Water Registration Statement in the name of RONALD R RAY - BETTE K RAY has been received by our office. The fees in the amount of \$200.00 have been received and our receipt #95789 is enclosed. Your registration statement has been numbered SWR-437.

The map you submitted with your claim is not acceptable. ORS 539.240 (2) (d) requires the map be prepared by a Certified Water Right Examiner (CWRE). Within 60 days of this letter you must send a letter to this address indicating you have contracted with a CWRE to prepare your map. You should send your letter to my attention. In your letter you must identify the name of the CWRE who will prepare your registration statement map. We will contact the CWRE to arrange a map submittal deadline.

We will not be able to process you claim until we have received your map. If you have any questions regarding this process, please do not hesitate to give me a call.

Please feel free to contact this office if you have any questions.

Sincerely,



Dwight French
Adjudication Section

Enclosure

J:\WP51\SWR\CLAIMANT\4\SWR-0437.001



3850 Portland Rd NE
Salem, OR 97310
(503) 378-3739
FAX (503) 378-8130



TELEPHONE (503) 267-2872
FAX (503) 267-0588

705 SO. 4TH, P.O. BOX 118
COOS BAY, OREGON 97420

PRE-1909 VESTED WATER RIGHTS MAP SWR-437

Located in the NE 1/4 of the SE 1/4 of
Section 20, T. 30 S, R. 11 W., W.M.
Coos County, Oregon

INFORMATION:

Ronald R. & Bette K. Ray
HC 85 Box 99R
Myrtle Point, OR 97458
Phone 572-2889

Mrs. Ray was on the site at the time of inspection May 21, 1994. She indicated that to the best of her knowledge the use had been the same since the date of initiation, August 1890.

SOURCES:

The source of water is Myrtle Creek.

DIVERSION POINT:

The P.O.D. is an in-stream Goulds Jet pump located 783 feet North and 166 feet West of the Southeast corner of Section 20, T. 30 S, R. 11 W., W.M.

MOTOR:

Gould continuous duty 1 1/2Hp, 3450 RPM's, 115/230 Volts.

PUMP:

Gould Jet pump, 1 1/4" Intake 1" Discharge

PIPE:

PVC 1" 300 feet. From the P.O.D. N 2 W 200 feet to a 500 gallon storage tank; Thence N 68 W 100 feet to the residence and one of the places of use. The stock troughs are filled with garden hoses.

HEADS:

Generic lawn and garden type sprinklers.

USES:

Domestic and Livestock (40 head), one residence

HEAD:

The difference between the place of use and the P.O.D is +16 feet. The elevation difference was measured with a steel tape.

CALCULATIONS:

Domestic	D	.01CFS
Livestock	40Hd @ 15GPD =	600 GPD

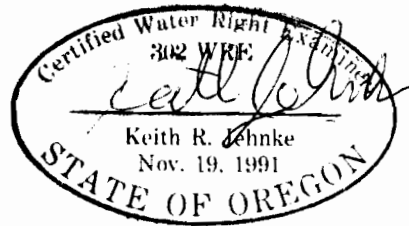
Claim of Beneficial Use .01 CFS + 600GPD

POINT OF BEGINNING

A hand compass, string chain and aerial photo's were used to tie the P.O.D. to the common corner of Sections 20, 21, 28 & 29 T. 30 S, R. 11 W., W.M.

CONCLUSION/REMARKS:

The final proof survey and inspection of PRE-1909, SWR-437 was completed on May 21, 1994 and the facts contained in this report and accompanying final proof map are correct to the best of my knowledge.



We, Ronald and Bette Ray, agree to the findings of the CWRE and do submit this site report and map as our claim of beneficial use of the water as provided under the terms and conditions of our SWR-437.

+ Ronald R Ray
Signature of Claimant

+ Bette R Ray
Signature of Claimant

Signed 24th day of June, 1994

RECEIVED

MAY 13 1993

May 11, 1993

WATER RESOURCES DEPT.
SALEM, OREGON

Dear Mr. French

I have contracted
a CWRE to prepare a
map for my claim.

Tom Hoshal of
Stuntzner Engineering &
Forestry - 705 S. 4th
Coos Bay, Oregon 97420 is
preparing a map for
us.

Sincerely,
Bette Ray
Renee R Ray
Bette K. RAY

Registration Statement: SWR-437
Receipt # 95789

6-10-94
Forward CWRE
map to Jim
Simpson. Assist
W.M.

T.30S.R.11 W.W.M.



FINAL PROOF SURVEY
UNDER

Application No. 30340, Permit No. 23867
IN NAME OF

Frank J. Fish

Surveyed 19 June 1958, by *M. Bish*

PARCEL II

The E 1/2 of the SE 1/4 of Section 20, Township 30 South, Range 11 West of the Willamette Meridian, Coos County, Oregon, and that portion of the S 1/2 of the NW 1/4 of Section 21, Township 30 South, Range 11 West of the Willamette Meridian, Coos County, Oregon, and that portion of the West 1/2 of the SW 1/4 of Section 21, Township 30 South, Range 11 West of the Willamette Meridian, Coos County, Oregon, lying Westerly of the Myrtle Creek County Road. Tax Account Nos. 12815.00; 12815.90; 12828.00; 12828.90.

EXCEPTING therefrom that portion conveyed to Roseburg Lumber Company by instrument recorded July 21, 1971, bearing Microfilm Reel No. 71-07-61216, Records of Coos County, Oregon.

ALSO EXCEPTING therefrom that portion conveyed to Jas. E. Jewett, et ux, by instrument recorded August 21, 1944, in Book 152, Page 292, Deed Records of Coos County, Oregon.

ALSO EXCEPTING therefrom that portion conveyed to Charles Gill, et al, by instrument recorded November 30, 1962, in Book 297, Page 466, Deed Records of Coos County, Oregon.

RECEIVED
DEC 31 1992
WATER RESOURCES DEPT
SALEM, OREGON