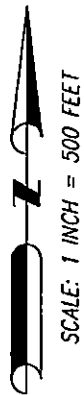



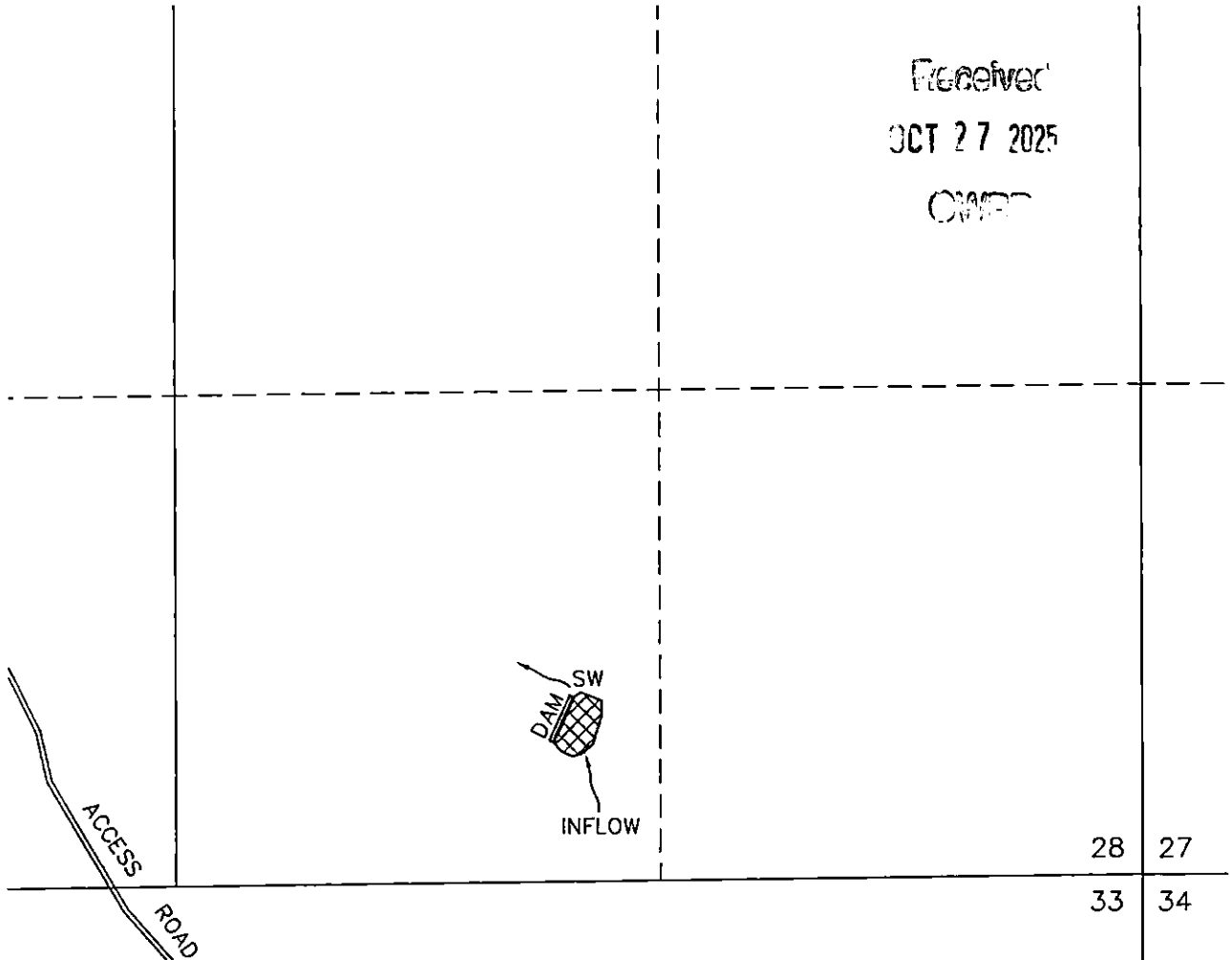
# CLAIM OF BENEFICIAL USE MAP

TO ADD PLACE OF USE FOR STORAGE  
PER APPLICATION R-36331  
OREGON DEPARTMENT OF STATE LANDS

SE 1/4 SECTION 28, TOWNSHIP 27 SOUTH, RANGE 24 EAST, W.M.  
TAX LOT: 100, HARNEY COUNTY, OREGON




Received  
OCT 27 2025  
OMF



RENEWAL DATE: 12/31/2026

#### COGAN'S



1.2 ACRE-FEET STO WITHIN SW  
1/4 SE 1/4 SECTION 28 FROM  
SEASONAL RUNOFF, AS SHOWN.

POD AT CENTER OF DAM IS LOCATED 440' N  
& 1580' W FROM SE CORNER OF SECTION 28.

THIS MAP IS FOR THE PURPOSE OF LOCATING A WATER RIGHT ONLY AND HAS NO  
INTENT TO PROVIDE LEGAL DIMENSIONS OR THE LOCATION OF PROPERTY LINES.

PREPARED FOR:

OREGON DEPARTMENT OF STATE LANDS  
775 SUMMER STREET NE #100  
SALEM, OR 97301

PREPARED BY:



ALL POINTS ENGINEERING AND SURVEYING, INC.  
P.O. BOX 767 TERREBONNE, OR 97760  
(541) 548-5833  
[www.APEandS.com](http://www.APEandS.com)