

SP\*70900-119



Form C (690-9-77)

**IMPORTANT**—This form is a notice to the Water Resources Director that permittee is ready to make final proof to the extent to which the water has actually been applied to the intended use under the terms of the permit. Permittee is cautioned that Certificate of Water Right will be issued based on the extent of the quantity and use as determined by the final proof inspection and survey which will be made in response to the filing of this Form C.

**NOTE:** In the case of an irrigation permit, this Form C should not be mailed to the Water Resources Department until all of the land described in the permit, which it is intended to irrigate under this permit at any time, has actually been irrigated.

Fill out, detach and mail to the Water Resources Department, Salem, OR 97310, when all of the water has been applied.

Application No. G-8821

**NOTICE OF COMPLETE APPLICATION OF WATER TO A BENEFICIAL USE**

I, Joseph O. Rudi, the holder of Permit No. G-8236 to appropriate the public waters of the state of Oregon, completely applied the waters to a beneficial use in accordance with the terms of said permit, on the 25 day of August, 1978.

Remarks: All land was irrigated  
Summer of 1978

IN WITNESS WHEREOF, I have hereunto set my hand this 7 day of January, 1980.

Joseph O. Rudi (Signature of Applicant) Box 925 (Address)  
Baker, Oregon  
97814

Form B (690-9-77)

Application No. G-8821

**NOTICE OF COMPLETION OF CONSTRUCTION**

I, \_\_\_\_\_, the holder of Permit No. G-8236 to appropriate the public waters of the state of Oregon, completed the construction of the works described therein on the \_\_\_\_\_ day of \_\_\_\_\_, 19\_\_\_\_.

Remarks: \_\_\_\_\_  
If the works have less capacity than described in the permit, or you have definitely abandoned part of the proposed development, you should so state in order that our records may not be unnecessarily encumbered.

IN WITNESS WHEREOF, I have hereunto set my hand this \_\_\_\_\_ day of \_\_\_\_\_, 19\_\_\_\_.

(Signature of Applicant) \_\_\_\_\_ (Address) \_\_\_\_\_  
Fill out, detach and mail to the Water Resources Department, Salem, OR 97310, when construction work is completed.

Form A (690-9-77)

Application No. G-8821

**NOTICE OF BEGINNING OF CONSTRUCTION**

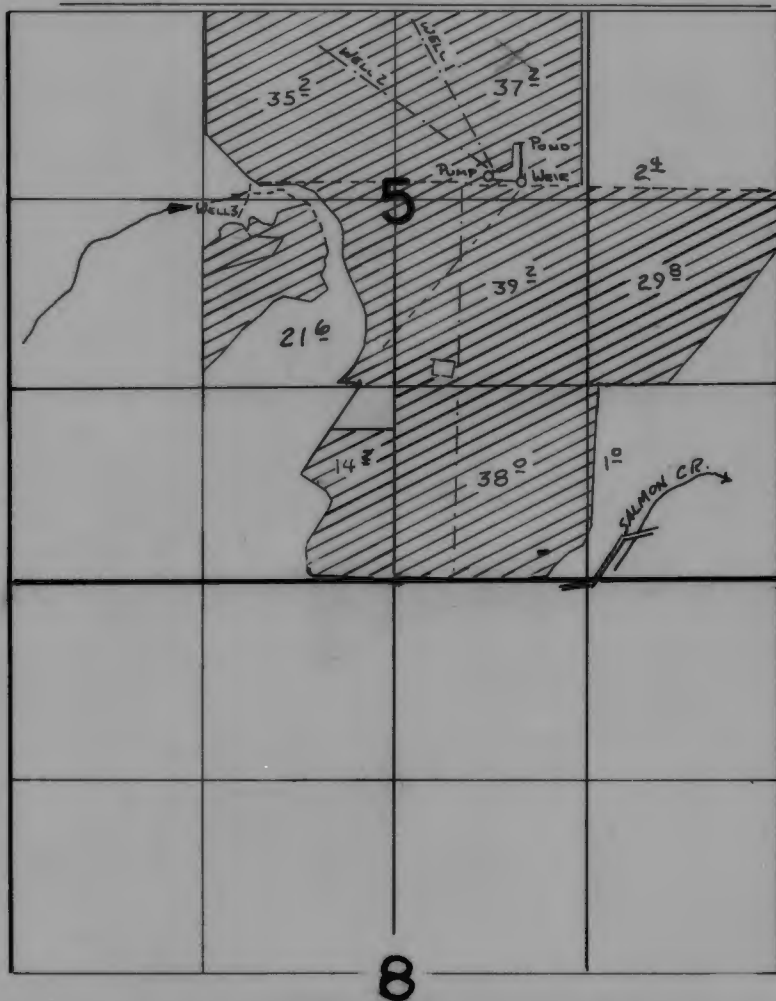
I, \_\_\_\_\_, the holder of Permit No. G-8236 to appropriate the public waters of the state of Oregon, began the actual construction of the works described therein on the \_\_\_\_\_ day of \_\_\_\_\_, 19\_\_\_\_.

Remarks: \_\_\_\_\_  
The appropriator must state the manner of beginning of construction, the amount of work completed and the type of equipment acquired for the water system up to the date of this statement, and any additional information which shows a substantial beginning of construction as authorized by your permit.

IN WITNESS WHEREOF, I have hereunto set my hand this \_\_\_\_\_ day of \_\_\_\_\_, 19\_\_\_\_.

(Signature of Applicant) \_\_\_\_\_ (Address) \_\_\_\_\_  
Fill out, detach and mail to the Water Resources Department, Salem, OR 97310, when construction work is begun.

T. 9S., R. 39E., W. M.



Wells 1 & 2: 180' N & 650' E. FROM CENTER COR. SECTION 5  
Well 3: 120' N & 1000' W. FROM CENTER COR. SECTION 5

# FINAL PROOF SURVEY UNDER

SCALE: 1" = 1320'

G-10969      G-10150  
Application No. G-8821.. Permit No. G-8236..  
IN NAME OF

JOSEPH O. RUDI

Surveyed May 23 1984, by K.L. Church



STATE OF OREGON

COUNTY OF BAKER

CERTIFICATE OF WATER RIGHT

THIS CERTIFICATE ISSUED TO

CARNEY LANDSFORD  
RT. 1, BOX 66  
BAKER CITY, OR 97814

confirms the right to use the waters of TWO HORIZONTAL DRAIN WELLS in the SALMON CREEK BASIN for SUPPLEMENTAL IRRIGATION OF 218.6 ACRES.

This right was perfected under Permit G-8236. The date of priority is MAY 24, 1978. The amount of water to which this right is entitled is limited to an amount actually beneficially used and shall not exceed 2.73 CUBIC FEET PER SECOND, or its equivalent in case of rotation, measured at the point of diversion from the source.

The well is located as follows:

SW 1/4 NE 1/4, SECTION 5, T 9 S, R 39 E, W.M.; WELLS 1 AND 2 - 180 FEET NORTH AND 650 FEET EAST FROM THE CENTER 1/4 CORNER OF SECTION 5.

The amount of water used for irrigation, together with the amount secured under any other right existing for the same lands, is limited to ONE-EIGHTIETH of one cubic foot per second per acre, or its equivalent for each acre irrigated and shall be further limited to a diversion of not to exceed 3.0 acre-feet per acre for each acre irrigated during the irrigation season of each year. The right shall be limited to any deficiency in the available supply of any prior right for the same land and shall not exceed the limitation allowed herein. It shall be further limited to appropriation of water only to the extent that it does not impair or substantially interfere with existing surface water rights of others.

The use shall conform to such reasonable rotation system as may be ordered by the proper state officer.

A description of the place of use to which this right is appurtenant is as follows:

|               |            |
|---------------|------------|
| SW 1/4 NE 1/4 | 37.2 ACRES |
| SE 1/4 NE 1/4 | 2.4 ACRES  |
| SE 1/4 NW 1/4 | 35.2 ACRES |
| NE 1/4 SW 1/4 | 21.6 ACRES |
| SE 1/4 SW 1/4 | 14.2 ACRES |
| NE 1/4 SE 1/4 | 29.8 ACRES |
| NW 1/4 SE 1/4 | 39.2 ACRES |
| SW 1/4 SE 1/4 | 38.0 ACRES |
| SE 1/4 SE 1/4 | 1.0 ACRE   |

SECTION 5

TOWNSHIP 9 SOUTH, RANGE 39 EAST, W.M.

The well shall be maintained in accordance with the General Standards for the Construction and Maintenance of Water Wells in Oregon.

The user shall install and maintain a weir, meter or other suitable measuring device and shall keep a complete record of the amount of ground water withdrawn.


The use of water allowed herein may be made only at times when sufficient water is available to satisfy all prior rights, including rights for maintaining instream flows.

SEE NEXT PAGE

G-8821.TES

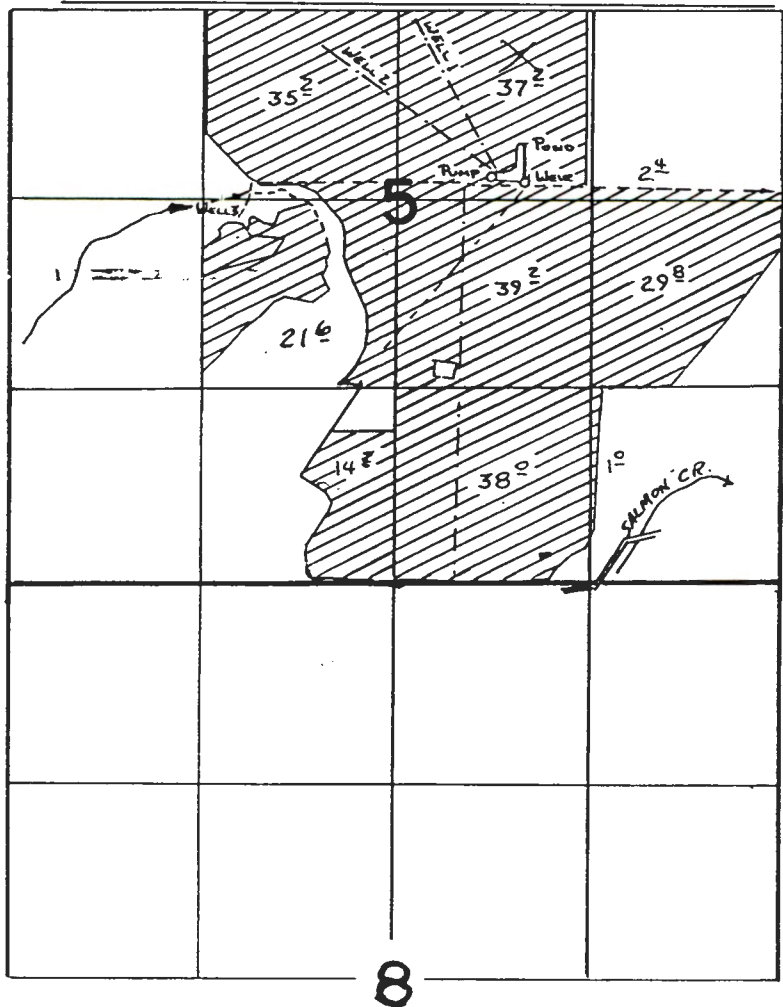
The right to use water for the above purpose is restricted to beneficial use on the lands or place of use described.

WITNESS the signature of the Water Resources Director, affixed NOVEMBER 12 ,  
1996.

  
Martha O. Pagel

Recorded in State Record of Water Right Certificates numbered 73168.

T. 9S., R. 39E., W. M.



Wells 1 & 2: 180' N & 650' E. FROM CENTER COR. SECTION 5  
Well 3: 120' N & 1000' W. FROM CENTER COR. SECTION 5

# FINAL PROOF SURVEY UNDER

G-10969      G-10150  
Application No. G-8821.. Permit No. G-8236..  
IN NAME OF

.....JOSEPH O. RUDI.....

Surveyed May 23, 1984, by V.L. Church



SCALE: 1" = 1320'

STATE OF OREGON  
COUNTY OF BAKER  
CERTIFICATE OF WATER RIGHT

THIS CERTIFICATE ISSUED TO

CARNEY LANDSFORD  
RT. 1, BOX 66  
BAKER CITY, OR 97814

confirms the right to use the waters of TWO HORIZONTAL DRAIN WELLS in the SALMON CREEK BASIN for SUPPLEMENTAL IRRIGATION OF 218.6 ACRES.

This right was perfected under Permit G-8236. The date of priority is MAY 24, 1978. The amount of water to which this right is entitled is limited to an amount actually beneficially used and shall not exceed 2.73 CUBIC FEET PER SECOND, or its equivalent in case of rotation, measured at the point of diversion from the source.

The well is located as follows:

SW 1/4 NE 1/4, SECTION 5, T 9 S, R 39 E, W.M.; WELLS 1 AND 2 - 180 FEET NORTH AND 650 FEET EAST FROM THE CENTER 1/4 CORNER OF SECTION 5.

The amount of water used for irrigation, together with the amount secured under any other right existing for the same lands, is limited to ONE-EIGHTIETH of one cubic foot per second per acre, or its equivalent for each acre irrigated and shall be further limited to a diversion of not to exceed 3.0 acre-feet per acre for each acre irrigated during the irrigation season of each year. The right shall be limited to any deficiency in the available supply of any prior right for the same land and shall not exceed the limitation allowed herein. It shall be further limited to appropriation of water only to the extent that it does not impair or substantially interfere with existing surface water rights of others.

The use shall conform to such reasonable rotation system as may be ordered by the proper state officer.

A description of the place of use to which this right is appurtenant is as follows:

|               |            |
|---------------|------------|
| SW 1/4 NE 1/4 | 37.2 ACRES |
| SE 1/4 NE 1/4 | 2.4 ACRES  |
| SE 1/4 NW 1/4 | 35.2 ACRES |
| NE 1/4 SW 1/4 | 21.6 ACRES |
| SE 1/4 SW 1/4 | 14.2 ACRES |
| NE 1/4 SE 1/4 | 29.8 ACRES |
| NW 1/4 SE 1/4 | 39.2 ACRES |
| SW 1/4 SE 1/4 | 38.0 ACRES |
| SE 1/4 SE 1/4 | 1.0 ACRE   |

SECTION 5  
TOWNSHIP 9 SOUTH, RANGE 39 EAST, W.M.

The well shall be maintained in accordance with the General Standards for the Construction and Maintenance of Water Wells in Oregon.

The user shall install and maintain a weir, meter or other suitable measuring device and shall keep a complete record of the amount of ground water withdrawn.

The use of water allowed herein may be made only at times when sufficient water is available to satisfy all prior rights, including rights for maintaining instream flows.

SEE NEXT PAGE

G-8821.TES

The right to use water for the above purpose is restricted to beneficial use on the lands or place of use described.

WITNESS the signature of the Water Resources Director, affixed OCTOBER     , 1996.

---

Martha O. Pagel

Recorded in State Record of Water Right Certificates numbered XXX.



OK  
Final  
JEK  
10/8/96

STATE OF OREGON

COUNTY OF BAKER

PROPOSED CERTIFICATE OF WATER RIGHT

THIS CERTIFICATE ISSUED TO

CARNEY LANDSFORD  
RT. 1, BOX 66  
BAKER CITY, OR 97814

confirms the right to use the waters of TWO HORIZONTAL DRAIN WELLS in the SALMON CREEK BASIN for SUPPLEMENTAL IRRIGATION OF 218.6 ACRES.

This right was perfected under Permit G-8236. The date of priority is MAY 24, 1978. The amount of water to which this right is entitled is limited to an amount actually beneficially used and shall not exceed 2.73 CUBIC FEET PER SECOND, or its equivalent in case of rotation, measured at the point of diversion from the source.

The well is located as follows:

SW 1/4 NE 1/4, SECTION 5, T 9 S, R 39 E, W.M.; WELLS 1 AND 2 - 180 FEET NORTH AND 650 FEET EAST FROM THE CENTER 1/4 CORNER OF SECTION 5.

The amount of water used for irrigation, together with the amount secured under any other right existing for the same lands, is limited to ONE-EIGHTIETH of one cubic foot per second per acre, or its equivalent for each acre irrigated and shall be further limited to a diversion of not to exceed 3.0 acre-feet per acre for each acre irrigated during the irrigation season of each year. The right shall be limited to any deficiency in the available supply of any prior right for the same land and shall not exceed the limitation allowed herein. It shall be further limited to appropriation of water only to the extent that it does not impair or substantially interfere with existing surface water rights of others.

The use shall conform to such reasonable rotation system as may be ordered by the proper state officer.

A description of the place of use to which this right is appurtenant is as follows:

|               |            |
|---------------|------------|
| SW 1/4 NE 1/4 | 37.2 ACRES |
| SE 1/4 NE 1/4 | 2.4 ACRES  |
| SE 1/4 NW 1/4 | 35.2 ACRES |
| NE 1/4 SW 1/4 | 21.6 ACRES |
| SE 1/4 SW 1/4 | 14.2 ACRES |
| NE 1/4 SE 1/4 | 29.8 ACRES |
| NW 1/4 SE 1/4 | 39.2 ACRES |
| SW 1/4 SE 1/4 | 38.0 ACRES |
| SE 1/4 SE 1/4 | 1.0 ACRE   |

SECTION 5

TOWNSHIP 9 SOUTH, RANGE 39 EAST, W.M.

The well shall be maintained in accordance with the General Standards for the Construction and Maintenance of Water Wells in Oregon.

The user shall install and maintain a weir, meter or other suitable measuring device and shall keep a complete record of the amount of ground water withdrawn.

The use of water allowed herein may be made only at times when sufficient water is available to satisfy all prior rights, including rights for maintaining instream flows.

The right to use water for the above purpose is restricted to beneficial use on the lands or place of use described.

G-8821.TES

OK  
proposed  
DEC 7/29/aw

STATE OF OREGON

COUNTY OF BAKER

PROPOSED CERTIFICATE OF WATER RIGHT

Assignment  
fees are not  
paid when DSM  
wrote his 9-9-96 letter  
he put his phone #  
wrong on it.

THIS CERTIFICATE ISSUED TO

CARNEY LANDSFORD  
RT. 1, BOX 66  
BAKER CITY, OR 97814

confirms the right to use the waters of TWO HORIZONTAL DRAIN WELLS in the SALMON CREEK BASIN for SUPPLEMENTAL IRRIGATION OF 218.6 ACRES.

This right was perfected under Permit G-8236. The date of priority is MAY 24, 1978. The amount of water to which this right is entitled is limited to an amount actually beneficially used and shall not exceed 2.73 CUBIC FEET PER SECOND, or its equivalent in case of rotation, measured at the point of diversion from the source.

The well is located as follows:

SW 1/4 NE 1/4, SECTION 5, T 9 S, R 39 E, W.M.; WELLS 1 AND 2 -  
180 FEET NORTH AND 650 FEET EAST FROM THE CENTER 1/4 CORNER OF SECTION 5.

The amount of water used for irrigation, together with the amount secured under any other right existing for the same lands, is limited to ONE-EIGHTIETH of one cubic foot per second per acre, or its equivalent for each acre irrigated and shall be further limited to a diversion of not to exceed 3.0 acre-feet per acre for each acre irrigated during the irrigation season of each year. The right shall be limited to any deficiency in the available supply of any prior right for the same land and shall not exceed the limitation allowed herein. It shall be further limited to appropriation of water only to the extent that it does not impair or substantially interfere with existing surface water rights of others.

The use shall conform to such reasonable rotation system as may be ordered by the proper state officer.

A description of the place of use to which this right is appurtenant is as follows:

|               |            |
|---------------|------------|
| SW 1/4 NE 1/4 | 37.2 ACRES |
| SE 1/4 NE 1/4 | 2.4 ACRES  |
| SE 1/4 NW 1/4 | 35.2 ACRES |
| NE 1/4 SW 1/4 | 21.6 ACRES |
| SE 1/4 SW 1/4 | 14.2 ACRES |
| NE 1/4 SE 1/4 | 29.8 ACRES |
| NW 1/4 SE 1/4 | 39.2 ACRES |
| SW 1/4 SE 1/4 | 38.0 ACRES |
| SE 1/4 SE 1/4 | 1.0 ACRE   |

SECTION 5

TOWNSHIP 9 SOUTH, RANGE 39 EAST, W.M.

The well shall be maintained in accordance with the General Standards for the Construction and Maintenance of Water Wells in Oregon.

The user shall install and maintain a weir, meter or other suitable measuring device and shall keep a complete record of the amount of ground water withdrawn.

The use of water allowed herein may be made only at times when sufficient water is available to satisfy all prior rights, including rights for maintaining instream flows.

The right to use water for the above purpose is restricted to beneficial use on the lands or place of use described.

G-8821.TES

OK  
proposed  
JEX 7/10/96

STATE OF OREGON

COUNTY OF BAKER

PROPOSED CERTIFICATE OF WATER RIGHT

THIS CERTIFICATE ISSUED TO

~~JOSEPH O. RUDI~~ CARNEY LANDSFORD  
~~P.O. BOX 425~~ RT 1 BOX 66  
BAKER CITY, OREGON 97814

DELETE

✓ confirms the right to use the waters of TWO HORIZONTAL DRAIN ~~TITLE~~ WELLS in the SALMON CREEK BASIN for the purpose of the SUPPLEMENTAL IRRIGATION OF 218.6 ACRES.

✓ This right has been perfected under Permit G-8236. The date of priority is MAY 24, 1978. This right is limited to 2.73 CUBIC FEET PER SECOND or its equivalent in case of rotation, measured at the wells.

OLD WORDING

The wells are located as follows:

✓ 2 - 180 <sup>feet</sup> NORTH AND 650 FEET EAST FROM THE CENTER 1/4 CORNER OF SECTION 5.

OLD WORDING

The amount of water used for irrigation under this right, together with the amount secured under any other right existing for the same lands, is limited to a diversion of ONE-EIGHTIETH of one cubic foot per second (or its equivalent) and 3.0 acre-feet for each acre irrigated during the irrigation season of each year. The right shall be limited to any deficiency in the available supply of any prior right for the same land and shall not exceed the limitation allowed herein. It shall be further limited to appropriation of water only to the extent that it does not impair or substantially interfere with existing surface water rights of others.

This right shall conform to any reasonable rotation system ordered by the proper state officer.

A description of the place of use under this right, and to which this right is appurtenant, is as follows:

✓

|               |            |
|---------------|------------|
| SW 1/4 NE 1/4 | 37.2 ACRES |
| SE 1/4 NE 1/4 | 2.4 ACRES  |
| SE 1/4 NW 1/4 | 35.2 ACRES |
| NE 1/4 SW 1/4 | 21.6 ACRES |
| SE 1/4 SW 1/4 | 14.2 ACRES |
| NE 1/4 SE 1/4 | 29.8 ACRES |
| NW 1/4 SE 1/4 | 39.2 ACRES |
| SW 1/4 SE 1/4 | 38.0 ACRES |
| SE 1/4 SE 1/4 | 1.0 ACRE   |

SECTION 5

TOWNSHIP 9 SOUTH, RANGE 39 EAST, W.M.

MACRO: SMD (LESS: When required by the Department)

GD

The right to use water for the above purpose is restricted to beneficial use on the lands or place of use described.

G-8821.TES



RECEIVED

Application No. G-8821

OCT 15 1984

Permit No.

7-5279  
7-5280 G 8236

WATER RESOURCES DEPT

STATE OF OREGON WATER RESOURCES DEPARTMENT

Application for a Permit to Appropriate Ground Water

RECEIVED

MAY 24 1978

WATER RESOURCES DEPT  
SALEM, OREGON

I, Joseph O. Rudi

(Name of Applicant)

of P.O. Box 425

(Mailing Address)

Baker

(City)

State of Oregon, 97814

(Zip Code)

Phone No. 523-6895

do hereby

make application for a permit to appropriate the following described ground waters of the State of Oregon:

1. The development will consist of 32 horizontal drain wells

(Give number of wells, tile lines, infiltration galleries, etc.)

having a diameter of 4 inches and an estimated depth of 3-4 feet.

1250

N

100

E

2. The well or other source is to be located 1050 ft. N and 50 ft. W

(N. or S.)

(E. or W.)

from the CENTER corner of Sec 5 T. 9 S. R. 39 E. W.M.

(Public Land Survey Corner)

(See Remarks for location of drain lines)

(If there is more than one well, each must be described)

being within the SW  $\frac{1}{4}$  of the NE  $\frac{1}{4}$  of

Sec. 5 Tp. 9 S. R. 39 E., W. M., in the county of Baker

3. Location of area to be irrigated, or place of use if use other than irrigation.

| Township   | Range       | Section  | List $\frac{1}{4}$ of Section | List use and/or number of acres to be irrigated                 |
|------------|-------------|----------|-------------------------------|---|
| <u>9 S</u> | <u>39 E</u> | <u>5</u> | <u>SE NE</u>                  | <u>24</u>   |
|            |             |          | <u>SW NE</u>                  | <u>40 ac 37<math>\frac{1}{2}</math></u>                         |
|            |             | <u>5</u> | <u>SE NW</u>                  | <u>40 ac 35<math>\frac{1}{2}</math></u>                         |
|            |             | <u>5</u> | <u>NE SW</u>                  | <u>40 ac 21<math>\frac{1}{2}</math></u>                         |
|            |             | <u>5</u> | <u>SE SW</u>                  | <u>40 ac 14<math>\frac{1}{2}</math></u>                         |
|            |             | <u>5</u> | <u>NE SE</u>                  | <u>34<math>\frac{1}{2}</math> ac 29<math>\frac{1}{2}</math></u> |
|            |             | <u>5</u> | <u>NW SE</u>                  | <u>40 ac 39<math>\frac{1}{2}</math></u>                         |
|            |             | <u>5</u> | <u>SE SE</u>                  | <u>10</u>   |
|            |             |          | <u>SW SE</u>                  | <u>40 ac 38<math>\frac{1}{2}</math></u>                         |
|            |             | <u>8</u> | <u>NW NE</u>                  | <u>34 ac 24</u>   |
|            |             | <u>8</u> | <u>NE NW</u>                  | <u>7 ac 4<math>\frac{1}{2}</math></u>                           |
| <u>9 S</u> | <u>39 E</u> |          |                               | <u>155.7</u>  |

4. It is estimated that ..... feet of the well will require ..... casing.

(Kind)

5. Depth to water table is estimated 2 to 3 feet Well drilled by .....

(Feet)

10" 3400

706

Not indicated  
with Teams  
etc

Application No. G-8821

Permit No. G 8236

## Permit to Appropriate the Public Waters of the State of Oregon

*This is to certify that I have examined the foregoing application and do hereby grant the same, SUBJECT TO EXISTING RIGHTS INCLUDING THE EXISTING MINIMUM FLOW POLICIES ESTABLISHED BY THE WATER POLICY REVIEW BOARD and the following limitations and conditions:*

The right herein granted is limited to the amount of water which can be applied to beneficial use and shall not exceed ~~3.23~~ <sup>2.73</sup> cubic feet per second measured at the point of diversion from the well or source of appropriation, or its equivalent in case of rotation with other water users, from ~~three~~ <sup>two</sup> horizontal drain wells.

The use to which this water is to be applied is supplemental irrigation. <sup>218.5</sup>

If for irrigation, this appropriation shall be limited to 1/80th of one cubic foot per second or its equivalent for each acre irrigated and shall be further limited to a diversion of not to exceed 3 acre feet per acre for each acre irrigated during the irrigation season of each year; provided further that the right allowed herein shall be limited to any deficiency in the available supply of any prior right existing for the same land and shall not exceed the limitation allowed herein, and shall be further limited to appropriation of water only to the extent that it does not impair or substantially interfere with existing surface water rights of others.

and shall be subject to such reasonable rotation system as may be ordered by the proper state officer.

The well shall be constructed in accordance with the General Standards for the Construction and Maintenance of Water Wells in Oregon.

The works constructed shall include an air line and pressure gauge or an access port for measuring line, adequate to determine water level elevation in the well at all times.


The permittee shall install and maintain a weir, meter, or other suitable measuring device, and shall keep a complete record of the amount of ground water withdrawn.

The priority date of this permit is May 24, 1978

Actual construction work shall begin on or before September 18, 1979 and shall thereafter be prosecuted with reasonable diligence and be completed on or before October 1, 1979

Complete application of the water to the proposed use shall be made on or before October 1, 1980

WITNESS my hand this 18th day of September, 19 78

  
Water Resources Director



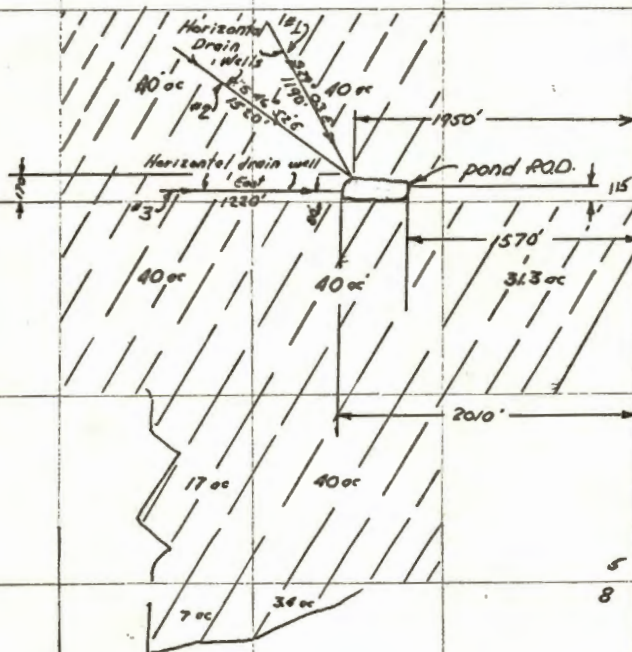
TOWNSHIP.....9.....S.

RANGE.....39.....E.W.M.

**RECEIVE**

MAY 24 1978

WATER RESOURCES  
SALEM, OREGON



MAP TO ACCOMPANY APPLICATION OF:

**Application No. G 8821**  
**Permit No. G 8236**

Name Joseph O. Rudi

County Baker

Date 5-22-78

Scale 4 inches to 1 Mile

Note:

MAP PREPARED FROM: Top Map, Aerial Photo, Adjudication Map

SIGNED BY APPLICANT: Joseph O. Rudi

MAP DRAWN BY:



July 9, 1996

CARNEY LANSFORD  
RT 1 BOX 66  
BAKER CITY, OR 97814

REFERENCE: Files T 5278, T 5279, T 5280, T 5918, T 5919, G 8821,  
G 10969, and 65168

We received the assignments you sent for the above permits and transfers.

The assignment of Permits G 8236, G 10150, 47837 and the above transfers from Joseph Rudi and Mike Nelson to you cannot be processed until we receive recording fees of \$ 20. The fees are \$ 10 for filing the first assignment and \$ 5 for each additional page (3 pages).

If you have any questions please call me at 503-378-3738.

Sincerely,



DALLAS MILLER  
Water Rights Specialist

cc: JOSEPH RUDI, MIKE NELSON



---

Commerce Building  
158 12th Street NE  
Salem, OR 97310-0210  
(503) 378-3739  
FAX (503) 378-8130

C-8821

RECEIVED

JUL - 8 1996

WATER RESOURCES DEPT.  
SALEM, OREGON

July 3, 1996


Mr. Don Knave  
Water Resources Department  
158 12th Street NE  
Salem, OR 97310-0210

Dear Mr. Knave:

I recently purchased a ranch in Baker City from Joseph O. Rudi. We recently spoke with Kent Searles, Watermaster, and discovered that the enclosed applications have not been processed. It appears that some of these applications are over 10 years old.

I would certainly appreciate it if you could expedite these papers at your earliest convenience.

Sincerely,



Carney Lansford  
Rt. 1 Box 66  
Baker City, OR 97814

RECEIVED

JUL - 8 1996

## REQUEST FOR ASSIGNMENT

WATER RESOURCES DEPT.  
SALEM, OREGONI, (permit holder/applicant) Joseph O. Rudi3365 Grandview Dr Baker City Baker OR 97814 541-523-4763  
(mailing address) (city) (county) (state) (zip) (phone)CHECK ONE☒ -hereby assign all my interest in and to application/permit;☐ -hereby assign all my interest in and to a portion of application/permit (include a map showing portion of application assigned);☐ -hereby assign a portion of my interest in and to the entire application/permit;Application # 6-10969, Permit # 6-10150: Or GR Statement # 47837, GR Certificate of Registration # 6-8236 as filed in the office of the Water Resources Director, to:Carney R. Hansford

(name of new owner)

Rt 1 Box 66 Baker City Baker OR 97814 541-523 5616  
(address) (city) (county) (state) (zip) (phone)

( Note: If there are other owners of the property described in this Application, Permit or Certificate of Groundwater Registration you must attach a list of their names and addresses to this form. )

I hereby certify that I have notified all other owners of the property described in this Application, Permit or Certificate of Registration of this request for assignment.

Witness my hand this 3 day of July 19 96.

applicant/permit holder

Joseph O. Rudi

applicant/permit holder

-----  
The completed assignment must be submitted to the Water Resources Department, together with a recording fee of \$10. Additional pages will cost \$5 per page.WATER RESOURCES DEPARTMENT  
158 12 TH STREET NE  
SALEM, OREGON 97310-0210

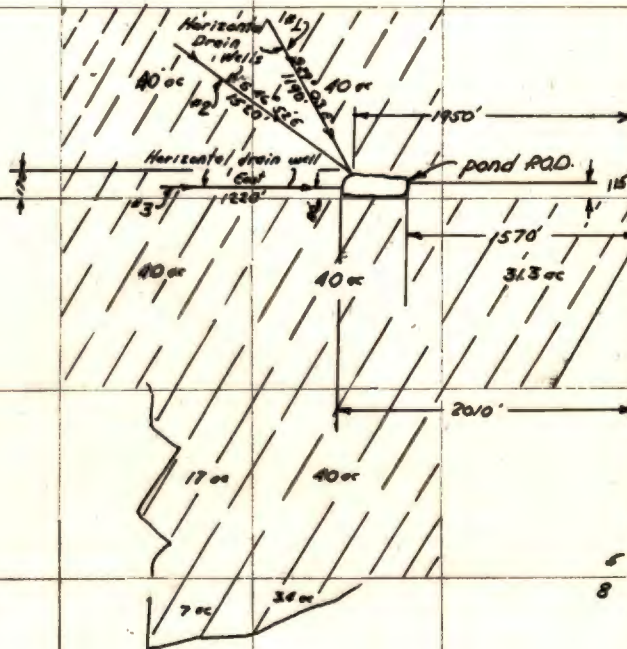


TOWNSHIP.....9.....S.

RANGE.....39.....E.W.M.

**RECEIVED**

MAY 24 1978

WATER RESOURCES DEPT.  
SALEM, OREGON

MAP TO ACCOMPANY APPLICATION OF:

Application No. G 8821  
Permit No. G 8236Name Joseph O. RudiCounty BakerDate 5-22-78Scale 4 inches to 1 Mile

Note:

MAP PREPARED FROM:

Top Map, Aerial Photo, Aerialization Map

SIGNED BY APPLICANT:

Joseph O. Rudi

MAP DRAWN BY:

STATE OF OREGON

COUNTY OF BAKER

PROPOSED CERTIFICATE OF WATER RIGHT

THIS CERTIFICATE ISSUED TO

JOSEPH O. RUDI  
P.O. BOX 425  
BAKER CITY, OREGON 97814

confirms the right to use the waters of NELSON SPRING, a tributary of SALMON CREEK for the purpose of the PRIMARY IRRIGATION OF 21.4 ACRES AND THE SUPPLEMENTAL IRRIGATION OF 197.2 ACRES.

This right has been perfected under Permit 43376. The date of priority is MAY 24, 1978. This right is limited to 3.0 CUBIC FEET PER SECOND or its equivalent in case of rotation, measured at the point of diversion from the spring.

The point of diversion is located as follows:

NE 1/4 SW 1/4, SECTION 5, T 9 S, R 39 E, W.M.; 850 FEET SOUTH AND 440 FEET WEST FROM THE C 1/4 CORNER OF SECTION 5.

The amount of water used for irrigation under this right, together with the amount secured under any other right existing for the same lands, is limited to a diversion of ONE-FORTIETH of one cubic foot per second (or its equivalent) and 3.5 acre-feet for each acre irrigated during the irrigation season of each year. The right shall be limited to any deficiency in the available supply of any prior right for the same land and shall not exceed the limitation allowed herein.

This right shall conform to any reasonable rotation system ordered by the proper state officer.

A description of the place of use under this right, and to which this right is appurtenant, is as follows:

|                                       | <u>PRIMARY</u> | <u>SUPPLEMENTAL</u> |
|---------------------------------------|----------------|---------------------|
| SW 1/4 NE 1/4                         | 7.2 ACRES      | 30.0 ACRES          |
| SE 1/4 NE 1/4                         |                | 2.4 ACRES           |
| SE 1/4 NW 1/4                         | 1.2 ACRES      | 34.0 ACRES          |
| NE 1/4 SW 1/4                         | 4.0 ACRES      | 17.6 ACRES          |
| SE 1/4 SW 1/4                         |                | 14.2 ACRES          |
| NE 1/4 SE 1/4                         |                | 29.8 ACRES          |
| NW 1/4 SE 1/4                         | 8.0 ACRES      | 31.2 ACRES          |
| SW 1/4 SE 1/4                         |                | 38.0 ACRES          |
| SE 1/4 SE 1/4                         | 1.0 ACRE       |                     |
| SECTION 5                             |                |                     |
| TOWNSHIP 9 SOUTH, RANGE 39 EAST, W.M. |                |                     |

The right to the use of the water for the above purpose is restricted to beneficial use on the lands or place of use described. This right is subject to minimum flows established by the Water Resources Commission with an effective date prior to this right.

STATE OF OREGON

COUNTY OF BAKER

PROPOSED CERTIFICATE OF WATER RIGHT

THIS CERTIFICATE ISSUED TO

JOSEPH O. RUDI  
P.O. BOX 425  
BAKER CITY, OREGON 97814

confirms the right to use the waters of SALMON CREEK, a tributary of POWDER RIVER, for the purpose of the SUPPLEMENTAL IRRIGATION OF 89.4 ACRES.

This right has been perfected under Permit 47837. The date of priority is JUNE 6, 1983. This right is limited to 2.24 CUBIC FEET PER SECOND or its equivalent in case of rotation, measured at the point of diversion from the creek.

The points of diversion are located as follows:

SE 1/4 SE 1/4, SECTION 5, NW 1/4 SW 1/4, SECTION 8, T 9 S, R 39 E, W.M.; KELLY DITCH - 530 FEET NORTH AND 850 FEET WEST FROM THE SE CORNER OF SECTION 5; 2700 FEET SOUTH AND 1320 FEET EAST FROM THE NW CORNER OF SECTION 8.

The amount of water used for irrigation under this right, together with the amount secured under any other right existing for the same lands, is limited to a diversion of ONE-FORTIETH of one cubic foot per second (or its equivalent) and 3.5 acre-feet for each acre irrigated during the irrigation season of each year. The right shall be limited to any deficiency in the available supply of any prior right for the same land and shall not exceed the limitation allowed herein.

This right shall conform to any reasonable rotation system ordered by the proper state officer.

A description of the place of use under this right, and to which this right is appurtenant, is as follows:

|               |            |
|---------------|------------|
| SW 1/4 NE 1/4 | 37.2 ACRES |
| SE 1/4 NE 1/4 | 2.4 ACRES  |
| SE 1/4 NW 1/4 | 35.2 ACRES |
| NE 1/4 SW 1/4 | 4.0 ACRES  |
| NW 1/4 SE 1/4 | 8.0 ACRES  |
| SW 1/4 SE 1/4 | 1.6 ACRES  |
| SE 1/4 SE 1/4 | 1.0 ACRE   |

SECTION 5

TOWNSHIP 9 SOUTH, RANGE 39 EAST, W.M.

The right to the use of the water for the above purpose is restricted to beneficial use on the lands or place of use described. This right is subject to minimum flows established by the Water Resources Commission with an effective date prior to this right.

65168.TES



STATE OF OREGON

COUNTY OF BAKER

PROPOSED CERTIFICATE OF WATER RIGHT

THIS CERTIFICATE ISSUED TO

JOSEPH O. RUDI  
P.O. BOX 425  
BAKER CITY, OREGON 97814

confirms the right to use the waters of a DRAIN TILE WELL in the SALMON CREEK BASIN for the purpose of the SUPPLEMENTAL IRRIGATION OF 218.6 ACRES.

This right has been perfected under Permit G-10150. The date of priority is MAY 16, 1983. This right is limited to 2.73 CUBIC FEET PER SECOND or its equivalent in case of rotation, measured at the well.

The well is located as follows:

SE 1/4 NW 1/4, SECTION 5, T 9 S, R 39 E, W.M.; 120 FEET NORTH AND 1000 FEET WEST FROM THE CENTER 1/4 CORNER OF SECTION 5.

The amount of water used for irrigation under this right, together with the amount secured under any other right existing for the same lands, is limited to a diversion of ONE-EIGHTIETH of one cubic foot per second (or its equivalent) and 3.0 acre-feet for each acre irrigated during the irrigation season of each year. The right shall be limited to any deficiency in the available supply of any prior right for the same land and shall not exceed the limitation allowed herein. It shall be further limited to appropriation of water only to the extent that it does not impair or substantially interfere with existing surface water rights of others.

This right shall conform to any reasonable rotation system ordered by the proper state officer.

A description of the place of use under this right, and to which this right is appurtenant, is as follows:

|               |            |
|---------------|------------|
| SW 1/4 NE 1/4 | 37.2 ACRES |
| SE 1/4 NE 1/4 | 2.4 ACRES  |
| SE 1/4 NW 1/4 | 35.2 ACRES |
| NE 1/4 SW 1/4 | 21.6 ACRES |
| SE 1/4 SW 1/4 | 14.2 ACRES |
| NE 1/4 SE 1/4 | 29.8 ACRES |
| NW 1/4 SE 1/4 | 39.2 ACRES |
| SW 1/4 SE 1/4 | 38.0 ACRES |
| SE 1/4 SE 1/4 | 1.0 ACRE   |

SECTION 5

TOWNSHIP 9 SOUTH, RANGE 39 EAST, W.M.

The right to use water for the above purpose is restricted to beneficial use on the lands or place of use described.

G-10969.FE3

STATE OF OREGON

COUNTY OF BAKER

PROPOSED CERTIFICATE OF WATER RIGHT

THIS CERTIFICATE ISSUED TO

JOSEPH O. RUDI  
P.O. BOX 425  
BAKER CITY, OREGON 97814

confirms the right to use the waters of TWO HORIZONTAL DRAIN TILE WELLS in the SALMON CREEK BASIN for the purpose of the SUPPLEMENTAL IRRIGATION OF 218.6 ACRES.

This right has been perfected under Permit G-8236. The date of priority is MAY 24, 1978. This right is limited to 2.73 CUBIC FEET PER SECOND or its equivalent in case of rotation, measured at the wells.

The wells are located as follows:

SW 1/4 NE 1/4, SECTION 5, T 9 S, R 39 E, W.M.; WELLS 1 AND 2 - 180 NORTH AND 650 FEET EAST FROM THE CENTER 1/4 CORNER OF SECTION 5.

The amount of water used for irrigation under this right, together with the amount secured under any other right existing for the same lands, is limited to a diversion of ONE-EIGHTIETH of one cubic foot per second (or its equivalent) and 3.0 acre-feet for each acre irrigated during the irrigation season of each year. The right shall be limited to any deficiency in the available supply of any prior right for the same land and shall not exceed the limitation allowed herein. It shall be further limited to appropriation of water only to the extent that it does not impair or substantially interfere with existing surface water rights of others.

This right shall conform to any reasonable rotation system ordered by the proper state officer.

A description of the place of use under this right, and to which this right is appurtenant, is as follows:

|               |            |
|---------------|------------|
| SW 1/4 NE 1/4 | 37.2 ACRES |
| SE 1/4 NE 1/4 | 2.4 ACRES  |
| SE 1/4 NW 1/4 | 35.2 ACRES |
| NE 1/4 SW 1/4 | 21.6 ACRES |
| SE 1/4 SW 1/4 | 14.2 ACRES |
| NE 1/4 SE 1/4 | 29.8 ACRES |
| NW 1/4 SE 1/4 | 39.2 ACRES |
| SW 1/4 SE 1/4 | 38.0 ACRES |
| SE 1/4 SE 1/4 | 1.0 ACRE   |

SECTION 5

TOWNSHIP 9 SOUTH, RANGE 39 EAST, W.M.

The right to use water for the above purpose is restricted to beneficial use on the lands or place of use described.

G-8821.TES

STATE OF OREGON

COUNTY OF BAKER

DISK 3

PROPOSED CERTIFICATE OF WATER RIGHT

THIS CERTIFICATE ISSUED TO

JOSEPH O. RUDI  
P.O. BOX 425  
BAKER CITY, OREGON 97814

confirms the right to use the waters of TWO HORIZONTAL DRAIN TILE WELLS in the SALMON CREEK BASIN for the purpose of the SUPPLEMENTAL IRRIGATION OF 218.6 ACRES.

This right has been perfected under Permit G-8236. The date of priority is MAY 24, 1978. This right is limited to 2.73 CUBIC FEET PER SECOND or its equivalent in case of rotation, measured at the wells.

The wells are located as follows:

SW 1/4 NE 1/4, SECTION 5, T 9 S, R 39 E, W.M.; WELLS 1 AND 2 - 180 NORTH AND 650 FEET EAST FROM THE CENTER 1/4 CORNER OF SECTION 5.

The amount of water used for irrigation under this right, together with the amount secured under any other right existing for the same lands, is limited to a diversion of ONE-EIGHTIETH of one cubic foot per second (or its equivalent) and 3.0 acre-feet for each acre irrigated during the irrigation season of each year. The right shall be limited to any deficiency in the available supply of any prior right for the same land and shall not exceed the limitation allowed herein. It shall be further limited to appropriation of water only to the extent that it does not impair or substantially interfere with existing surface water rights of others.

This right shall conform to any reasonable rotation system ordered by the proper state officer.

A description of the place of use under this right, and to which this right is appurtenant, is as follows:

|               |            |
|---------------|------------|
| SW 1/4 NE 1/4 | 37.2 ACRES |
| SE 1/4 NE 1/4 | 2.4 ACRES  |
| SE 1/4 NW 1/4 | 35.2 ACRES |
| NE 1/4 SW 1/4 | 21.6 ACRES |
| SE 1/4 SW 1/4 | 14.2 ACRES |
| NE 1/4 SE 1/4 | 29.8 ACRES |
| NW 1/4 SE 1/4 | 39.2 ACRES |
| SW 1/4 SE 1/4 | 38.0 ACRES |
| SE 1/4 SE 1/4 | 1.0 ACRE   |

SECTION 5

TOWNSHIP 9 SOUTH, RANGE 39 EAST, W.M.

The right to use water for the above purpose is restricted to beneficial use on the lands or place of use described.

G-8821.TES



RECEIVED

OCT 15 1984

WATER RESOURCES DEPT  
SALEM, OREGON

G-10969  
G-8821

Info: Joseph Rudi stated two of three are buried, the third is open.  
He is burying the third now, it has been buried before, it broken.  
They are buried 3-4 feet All three are going into a pond. The open  
line first goes into a drain ditch which goes by the pond where  
there is a 3' overheadgate to take water or spill water.  
All the saures go into the pond. Which includes Nelson spring, two ducts  
out of Salmon creek.

Pipe: 6" 1500' PVC

Pond: 18' = D

6" 2640' Alum

5280' 5" wellline

2000' 3" handline

2880' 4" handline

Pump & Motor Pond Marathon 100HP @ 1775 RPM

Cornell model SH100-4 8"x6"

Elec Meter 62-018-836

reading 91169

Head: 254 RB' 30's 7/32" X 0" 198 Max

CROP: Pasture

Note: The land in sec 8 was not irrigated until this year

TIG: 906

LIFT: +60

May 23, 1984

John L Chuel

Water Rights Examiner

Pond can pump 7 lines including Salmon creek. Allow G-10969 1.3 cfs

$$\text{PACRES} \frac{225.3}{80} = 2.82$$

$$\text{PUMP} \frac{7.04(100)}{60 + 1.1(4)(2.31)} = 4.04$$

$$\text{HEAD} 198 \times 2.1 = 4.14$$

$$\text{ALLOW G-8821} 2.80 \text{ cfs}$$





*Water Resources Department*

**MILL CREEK OFFICE PARK**

**555 13th STREET N.E., SALEM, OREGON 97310**

**PHONE 378-3066**

**July 5, 1983**

**Joseph O. Rudi  
Route 1, Box 66  
Baker, OR 97814**

**Dear Mr. Rudi:**

**REFERENCE: File G-10969 and G-8821**

**This is to acknowledge your letter of June 25, 1983, advising that Lines 1 and 2 were completed under your Permit G-8236 and that Line 3 and additional lines are to be completed under a permit approving your Application G-10969.**

**Your Application G-10969 is now in satisfactory form and will be placed with the group to be considered for approval.**

**Sincerely,**

**WAYNE J. OVERCASH  
Senior Water Rights Examiner**

**WJO:wp  
7251B**

5-8821

MICHAEL  
NELSON REAL ESTATE INC.

P O. BOX 762  
BAKER, OREGON 97814

- SALES
- RESIDENTIAL
- RANCHES
- INVESTMENTS
- PROPERTY MANAGEMENT

OFFICE: 2504 10TH STREET

PHONE: 503/523-6485

**RECEIVED**

**JUN 29 1983**

**WATER RESOURCES DEPT.  
SALEM, OREGON**

June 25, 1983

Mr. Wayne J. Overcash  
Senior Water Rights Examiner  
Water Resources Department  
Mill Creek Office Park  
555 13th Street N.E.  
Salem, OR 97310

Dear Mr. Overcash:

This letter is in regard to our conversation on June 24, 1983. We have only completed lines 1 and 2 under Permit G-8236, and the new permit, Permit G-10969, is for completion of line 3 and additional lines.

If you have any questions, or if I can be of further assistance, please call me.

Sincerely,

NELSON REAL ESTATE, INC.

*Joe Rudi*  
Joe Rudi

kc

BROKER — MICHAEL R. NELSON

EXPERIENCE

— — — —

INTEGRITY

— — — —

RESULTS



378-3066

June 15, 1983

Joseph O. Rudi  
Route 1, Box 66  
Baker, OR 97814

Dear Mr. Rudi:

REFERENCE: Files G-10969 and G-8821

Your Application G-10969 describing the proposed use of 3.23 cubic feet per second of water from 1 tile line with 4 branch lines for the supplemental irrigation of 258.7 acres, together with the map prepared on tracing paper, has been reviewed.

We will need additional information on the statement: "the buried tile line proposed under Permit G-8236 was not constructed" noted in the remarks section of your application. If there were no tile lines constructed under your earlier Permit G-8236, the permit should be canceled. However, if water was developed under the earlier Permit G-8236, the extent of such development should be explained.

Further action on your Application G-10969 will be withheld for a reasonable length of time pending receipt of your reply regarding the development of water under your earlier permit.


Sincerely,

WAYNE J. OVERCASH  
Senior Water Rights Examiner

WJO:wpc

6944B





**Water Resources Department**  
**MILL CREEK OFFICE PARK**

555 13th STREET N.E., SALEM, OREGON 97310

PHONE 378-8508

December 19, 1979

57452  
✓G-8821

Joseph O. Rudi  
P.O. Box 425  
Baker, Oregon 97814

Dear Mr. Rudi:

I received your letters concerning your water right permits 43376 and G-8236. Under the terms of permit 43376 the following time limits to complete the project were set-up:

- |                       |  |
|-----------------------|--|
| A) September 18, 1979 | Date to begin construction               |
| B) October 1, 1980    | Date to complete construction            |
| C) October 1, 1981    | Date to make beneficial use of the water |

Under the terms of permit G-8236 the following time limits to complete the project were set-up:

- |                       |  |
|-----------------------|--|
| A) September 18, 1979 | Date to begin construction               |
| B) October 1, 1979    | Date to complete construction            |
| C) October 1, 1980    | Date to make beneficial use of the water |

Enclosed are Forms A, B, and C for your use to report when each phase of each permit was completed. If you have any questions, please feel free to contact me. This office has a toll free number (1-800-452-7813) for your use.

Sincerely,

Larry M. Toll  
Water Rights Engineer

LMT:kas

Enc.

COPY



RECEIVED

DEC 17 1979

WATER RESOURCES DEPT  
SALEM, OREGON

December, 12, 1979

Water Resource Dept.  
555 13 ST. N.E.  
Salem, Oregon 97310

Dear Sir:

Re- file number 88821  
Re- Permit number 8236

This letter is to inform you that all construction  
has been completed on the pond and drain lines. We  
are now irrigating with the improvements.

Best Regards,

*Joe Rudi*

Joe Rudi  
Box 425  
Baker, Oregon

97814

September 21, 1978

Joseph O. Rudi  
P. O. Box 425  
Baker, Oregon 97814

G-8821

G-8236



378-3066

57452  
G-8821

August 15, 1978

Joseph O. Rudi  
P.O. Box 425  
Baker, OR. 97814

Dear Mr. Rudi:

Your applications numbered G-8821 and 57452 have been examined. The application and map for No. 57452 were returned to the office of the Watermaster for correction, since the acreage figures did not correspond to our records. The application and map were corrected and returned and it appears that both applications are now in satisfactory form for issuance of permits.

In amending the application, however, the total acreage was increased by 8.0 acres which means that an additional permit recording fee is required. This amounts to \$.30 x 8.0 acres, and equals \$2.40.


Upon receipt of the additional \$2.40, we will proceed with processing the permits.

Sincerely,

RALPH H. JACKSON  
Supervisor  
Water Rights Division

RHJ:tld





## Water Resources Department

MILL CREEK OFFICE PARK

555 13th STREET N.E., SALEM, OREGON 97310

PHONE 378-3066

G-8821  
57452

August 8, 1978

Mr. V. Kent Searles, Watermaster  
Baker Co. Courthouse  
Baker, Oregon 97814

ATTENTION: Pat Hanley

Dear Pat:

Application for the appropriation of 7.0 cubic feet of water per second from Nelson Spring for domestic use for two families, and for irrigation and supplemental irrigation of 258.7 acres has been filed as No. 57452.

The application for the appropriation of 3.25 cubic feet of water per second from a well for supplemental irrigation of 258.7 acres has been filed as No. G-8821.

The Ground Water application appears to be in proper form, assuming that lands listed as primary on the surface water application are to be properly designated; however, the application does not initially agree with our records. In the NE $\frac{1}{4}$  SE $\frac{1}{4}$  of Section 5, Township 9 South, Range 39 East, the application lists 31.3 acres as supplemental. Our records indicate prior rights for which Certificate No. 4415, 10013, and 11576 were issued covering the use of 30.8 acres. Does it mean that not all lands presently irrigated are to be included in this application?

In the NW $\frac{1}{4}$  SE $\frac{1}{4}$  of the same section, the new application lists 38.0 acres as supplemental and 2.0 acres as primary; however, our records indicate only 32.0 acres of existing rights within these "40's". In addition, it appears that the quarter-quarter section listed in Item 3 contains some errors when the application is compared to the map. It appears that the listing "NE $\frac{1}{4}$  SW $\frac{1}{4}$ ...31.3 acres supplemental" should be located in the "NE $\frac{1}{4}$  SE $\frac{1}{4}$ "; the "NW $\frac{1}{4}$  SW $\frac{1}{4}$ " which lists "2.0 acres primary and 38.0 acres supplemental", should be located in the NW $\frac{1}{4}$  SE $\frac{1}{4}$ "; the "SW $\frac{1}{4}$  SW $\frac{1}{4}$ " which lists "40.0 acres supplemental irrigation", should be in the "SW $\frac{1}{4}$  SE $\frac{1}{4}$ ".

I am returning Mr. Rudi's application and map for your review and whatever corrections appear to be appropriate. The application is endorsed so as to retain its priority date, it must be received in this office on or before October 9, 1978.

Very truly yours,

Ralph H. Jackson  
Water Rights Engineer

RHJ:slk  
Enclosures  
cc: Joseph O. Rudi, applicant