

**STATE OF OREGON
WATER RESOURCES DEPARTMENT**

RECEIPT # **95905**

3850 PORTLAND ROAD NE
SALEM, OR 97310
378-8455/378-8130 (FAX)

RECEIVED FROM: Andrew Greeley, Jr.
BY: _____

APPLICATION	
PERMIT	
TRANSFER	

CASH: CHECK: # 92-9 OTHER: (IDENTIFY) _____

TOTAL REC'D \$ 879.20

01-00-0 WRD MISC CASH ACCT

842.010	ADJUDICATIONS	\$ <u>679.20</u>
831.087	PUBLICATIONS/MAPS	\$
830.650	PARKING FEES Name/month	\$
_____	OTHER: (IDENTIFY)	\$

REDUCTION OF EXPENSE

_____	CASH ACCT.	\$
_____	VOUCHER #	\$

03-00-0 WRD OPERATING ACCT

MISCELLANEOUS:

840.001	COPY FEES	\$
850.200	RESEARCH FEES	\$
880.109	MISC REVENUE: (IDENTIFY)	\$
520.000	OTHER (P-6): (IDENTIFY)	\$

WATER RIGHTS:

842.001	SURFACE WATER	EXAM FEE	842.002	RECORD FEE
842.003	GROUND WATER	\$	842.004	\$
842.005	TRANSFER	\$	842.006	\$

WELL CONSTRUCTION

842.022	WELL DRILL CONSTRUCTOR	EXAM FEE	842.023	LICENSE FEE
842.016	WELL DRILL OPERATOR	\$	842.019	\$
_____	LANDOWNER'S PERMIT	\$	842.024	\$

06-00-0 WELL CONST START FEE

842.013	WELL CONST START FEE	\$	CARD #	
_____	MONITORING WELLS	\$	CARD #	

45-00-0 LOTTERY PROCEEDS

864.000	LOTTERY PROCEEDS	\$
---------	------------------	----

07-00-0 HYDRO ACTIVITY

842.011	POWER LICENSE FEE(FW/WRD)	LIC NUMBER	\$
842.115	HYDRO LICENSE FEE(FW/WRD)		\$
_____	HYDRO APPLICATION		\$

RECEIPT # **95905**

DATED: 1/5/93

BY: C. Engel

SURFACE WATER REGISTRATION CHECKLIST

(received after July 18, 1990)

CHECK BASIN MAP See NAME Owens # 11 UNADJUDICATED AREA ? YES

RECEIPT # 95905 (Survey (a)) S W R NUMBER 490

CHECK ENCLOSURES See PRELIMINARY DATA BASE ENTRY See

ACKNOWLEDGEMENT LETTER See ENTER ON STREAM INDEX _____

CHECK QUADRANGLE MAP _____ CHECK GLO PLATS See

WATERMASTER CHECKLIST _____

PUBLIC NOTICE PUBLICATION	
REQUIRED FEES = \$5800 for 1221	FEES Submitted 200-

FORM REVIEW

- _____ blanks filled in
- _____ signed
- _____ date received stamped

MAP REVIEW

- source and trib
- diversion point location
- conveyances (pipes, ditch, etc.)
- place of use
- scale
- township, range, section
- north arrow
- CWRE stamp
- disclaimer
- date survey was performed
- P.O.B. of survey
- dimensions and capacity of diversion system
- "beneficial use" type title
- "permanent-quality" paper

TOTAL = 679²⁰

SEE SWR-491

490 = 58
 491 = 480 679²⁰
 538 - 538
 Balance = 141²⁰

WAIT
 ON
 REFORM
 TIME
 CHECKING
 MULTI
 PRICING
 RATES
 SWR-491

WATER RIGHT RECORD CHECK _____ FIELD INSPECTION _____

FINAL FILE REVIEW _____ FINAL DATA BASE ENTRY _____

ENTER ON PLAT CARDS _____

February 28, 1994


ALBERT GASCHLER
PO BOX 412
ONTARIO OR 97914

RE: SWR-490

Dear Mr Gaschler,

This will acknowledge the receipt of map to support the pre-1909 vested water right claim in the name of ANDREW GREELEY JR you returned with corrections and completions. I have added the map to the file. Thank you for your attention to this matter. If you have any questions, please give me a call.

Sincerely,



Don Knauer
Adjudication Specialist

J:\W\S\C\4\SWR-0490.005



3850 Portland Rd NE
Salem, OR 97310
(503) 378-3739
FAX (503) 378-8130

January 10, 1994

WATER
RESOURCES
DEPARTMENT


ANDREW GREELEY JR
725 SUCCOR CREK ROAD
JORDAN VALLEY OR 97910

re: SWR-490

Dear Mr Greeley,

You will find enclosed the correct refund check for \$ 141.20. Thank you for returning the other check. If you have any questions, please give me a call. The toll free number is 1-800-624-3199.

Sincerely,



Don Knauer
Adjudication Specialist

J:\W\SI\C\4\SWR-0490.004 & 491.004



3850 Portland Rd NE
Salem, OR 97310
(503) 378-3739
FAX (503) 378-8130

1-5-93

SWR-490

7:45 AM

SPOKE WITH ANDREW

GORESKY. HE SAID HE'D

GOTTEN A CHECK BUT

HADN'T REALLY WORKS AT IT.

HE AGREED TO SEND IT

BACK TO ME.

Wetmore

January 3, 1994

WATER
RESOURCES
DEPARTMENT

ANDREW GREELEY JR
725 SUCCOR CREEK ROAD
JORDAN VALLEY OR 97910

re: SWR-490 and SWR-491

Dear Mr Greeley,

I was made aware of a mistake I made the other day in regards to refund checks. I find I sent your check to the wrong claimant and I think I sent you a check in the amount of \$ 200.00 intended for LEILA M. ROCHEK. If you do have the check for Ms Rochek, I would appreciate you returning it and I will insure you receive the correct one.

I have tried to call you and will continue to do so.

If you have any questions, please give me a call. The toll free number is 1-800-624-3199.

Sincerely,



Don Knauer
Adjudication Specialist

J:\W\S\C\4\SWR-0490.003 AND SWR-0491.003



3850 Portland Rd NE
Salem, OR 97310
(503) 378-3739
FAX (503) 378-8130

December 15, 1993

ALBERT GASCHLER
PO BOX 412
ONTARIO OR 97914

RE: File# SWR-490

DEAR ALBERT GASCHLER,

The Water Resources Department (WRD) received a little over 500 surface water registration statements in December, 1992. All of the files have been set up and receipts for the fees have been sent. The next step is to insure the maps received in support of the claims are acceptable based on Oregon Revised Statutes (ORS) and Oregon Administrative Rules (OAR).

I am sending a copy of the map you prepared for Andrew Greeley Jr.. You can take care of this matter by letter or report. You will find the item which requires completion or correction shown below. I have the description followed by the ORS or OAR site and paraphrased statute or rule.

diversion point size

OAR 690-28-025-(4)-(c) "The dimensions and capacity of any existing diversion systems."

You must return the information before the claim can be processed. If you cannot have the map to the WRD within 60 days, please inform me as to when it can be expected. Please mark all correspondence with the file number.

As always, if you have any questions, please give me a call.

Sincerely,



Don Knauer
Adjudication Specialist

Enclosures

J:\WP51\SWR\CLAIMANT\4\SWR-0490.00M



3850 Portland Rd NE
Salem, OR 97310
(503) 378-3739
FAX (503) 378-8130

December 27, 1993

WATER
RESOURCES
DEPARTMENT

ANDREW GREELEY JR
725 SUCCOR CREEK ROAD
JORDAN VALLEY OR 97910


re: SWR-490 and SWR-491

Dear Mr Greeley,

You will find enclosed a check for \$ 200.00 as a refund for over payment of the required fees for the two surface water registration statements you filed with the Water Resources Department. I have contacted Albert Gaschler your CWRE for information to complete the mapping requirements. In the future I will make a complete review of your files.

If you have any questions, please give me a call. The toll free number is 1-800-624-3199.

Sincerely,



Don Knauer
Adjudication Specialist

J:\W\S\C\4\SWR-0490.002 AND SWR-0491.002



3850 Portland Rd NE
Salem, OR 97310
(503) 378-3739
FAX (503) 378-8130

ACTION CODE

AGENCY VOUCHER NO.

DATE

VENDOR NUMBER

PAYEE AND ADDRESS

AUDITED BY

TOTAL

INDICATES CLAIM ALLOWED BY EXECUTIVE DEPARTMENT



STATE OF OREGON
DEPT OF ADMINISTRATIVE SERVICES
TO THE STATE TREASURER, SALEM, OREGON 97310

86-10
7232

WARRANT No.
0001232254

AGENCY #
69000

ORIGINATING AGENCY
WATER RESOURCES

VOUCHER
001219

TREASURY FUND
401

ISSUE DATE
12 / 23 / 1993

AMOUNT
\$141.20

PAY EXACTLY *****141 Dollars and 20 Cents

VOID AFTER 2 YEARS FROM DATE OF ISSUE

PAY TO THE ORDER OF
GREELEY, ANDREW JR

John J. Redford
AUTHORIZED SIGNATURE

⑈0001232254⑈ ⑆123200101⑆ 10501⑈

By

By



TO: DAVE NELSON, FISCAL

DATE: 12-15-93

FROM: Don Knauer
Authorized Examiner

SUBJECT: Request for Refund Check

Please refund \$ 141.00 to ANDREW GREENBY, JR.
file no. SWR-4024, receipt no. 15905. These funds are
refunded due to:

- Application rejected
- Application withdrawn
- Excess fees collected for application
- File closed
- Other: ADMINISTRATIVE
- Protest Filing Fees

0102C

OVER PAYMENT



I'll send check. Don Knauer

April 14, 1993

ANDREW GREELEY JR
725 SUCCOR CREEK RD
JORDAN VALLEY OR 97910


Dear MR GREELEY,

This will acknowledge that your Surface Water Registration Statement in the name of ANDREW GREELEY JR has been received by our office. The fees in the amount of \$679.20 have been received and our receipt #95905 is enclosed. Your registration statement has been numbered SWR-490.

Our office will review your form and map in the near future. If necessary we will schedule a meeting with you that will include a site inspection. If there are problems with your form we are usually able to take care of them during our visit. We will be able to answer any questions you might have about the adjudication process at that time.

Please feel free to contact this office if you have any questions.

Sincerely,



Don Knauer
Adjudication Specialist

Enclosure

J:\WP51\SWR\CLAIMANT\4\SWR-0490.001



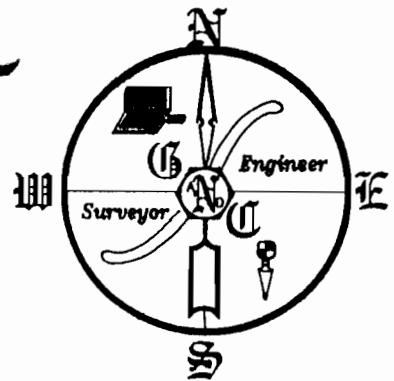
3850 Portland Rd NE
Salem, OR 97310
(503) 378-3739
FAX (503) 378-8130

GASCHLER & CUMMINGS

CIVIL ENGINEERING & LAND SURVEYING

P.O.Box 412 / 786 Sunset Dr., Ontario, Oregon 97914

Phone: (503) 889-2101 Fax: (503) 889-9544



LETTER OF TRANSMITTAL

Oregon Water Resources Department
3850 Portland Road NE
Salem, Oregon 97310

RECEIVED

Attn: Don Knauer, Adjudication Specialist

FEB 22 1994

Re: SWR-491, SWR-489 & SWR-490

WATER RESOURCES DEPT.
SALEM, OREGON

We are sending the following items:		DESCRIPTION
DATE	COPIES	
2/18/94	1	SWR-491 - Revised Mylar Copy
2/18/94	1	SWR-489 - Revised Mylar Copy
2/18/94	1	SWR-490 - Revised Mylar Copy
THESE ARE TRANSMITTED:		
<input type="checkbox"/> For your information	<input type="checkbox"/> For action specified below	<input type="checkbox"/> For review and comment
<input checked="" type="checkbox"/> For your use	<input type="checkbox"/> As requested	

Remarks: If you require any more information, please let us know.

Submitted By:
Albert Gaschler
Albert Gaschler, P.E., P.L.S.

RECEIVED


JAN 04 1993

GASCHLER & ASSOCIATES

CIVIL ENGINEERING / SURVEYING

P.O. BOX 412 • 786 SUNSET DR. • ONTARIO, OREGON 97914
503-889-2101

WATER RESOURCES DEPT.
SALEM, OREGON



SURFACE WATER REGISTRATION STATEMENT PRE-1909 VESTED WATER RIGHT CLAIM

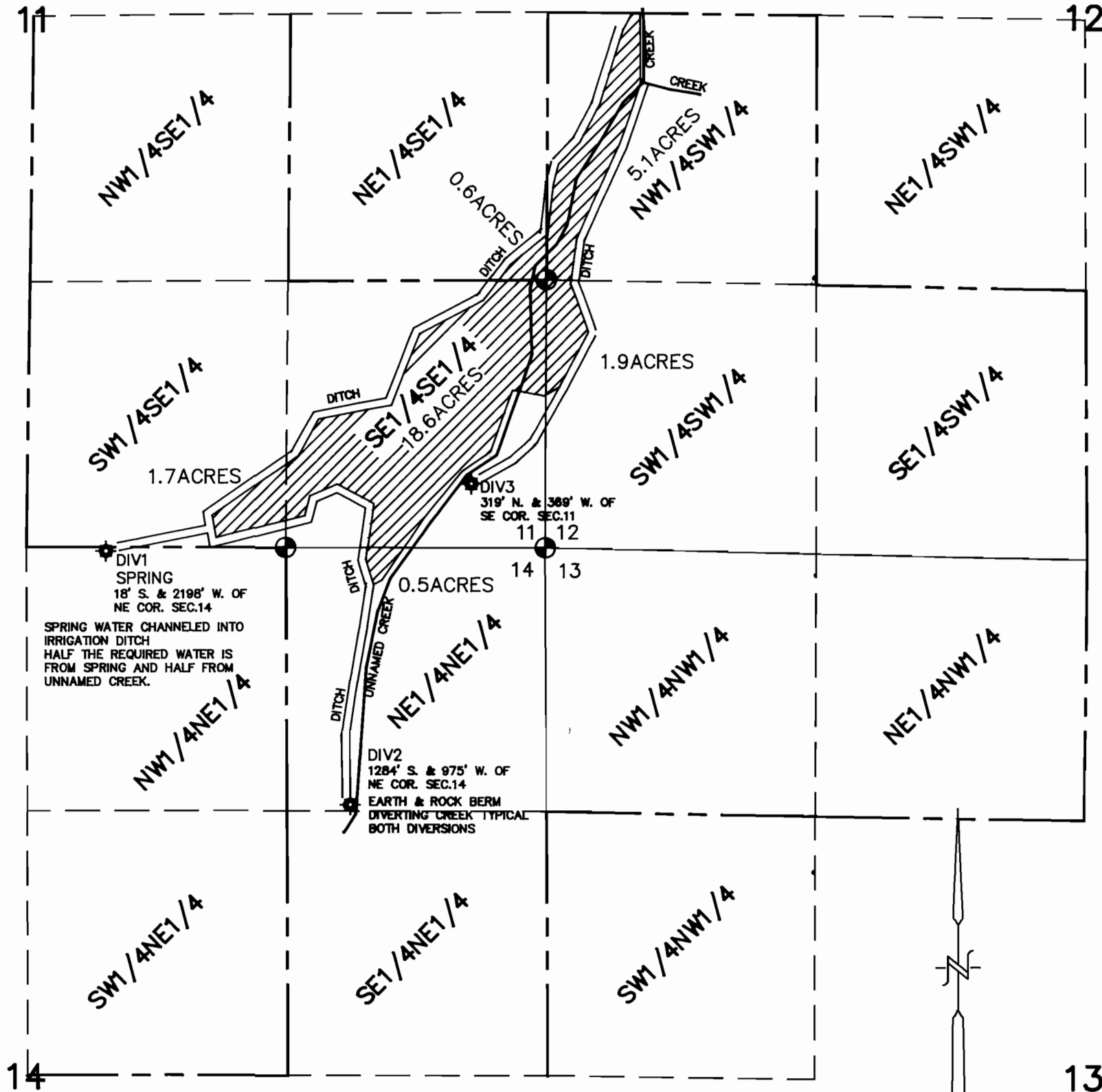
REGISTRANT: ANDREW GREELEY, JR.

ITEM -8-

These lands were patented in 1895 by James Graham. Mr. Graham sold to Wm. A. Rose in 1900, and Mr. Rose's widow sold to Andrew Greeley in 1912.

In the Abstract of Sale to Greeley it states that he receives all water rights pertaining to these lands. Our family has worked this land since 1912, and it was being irrigated prior to the time we purchased it. Some of the water rights records of early Malheur County were destroyed by fire. Local history says that these lands have been irrigated since the late 1800's. Therefore, we hereby claim the use of these waters.

TAX LOT No. 27-45-700
 SEC.11,12 & 14, Twp.27S., R.45E., W.M.




DISCLAIMER

I, ALBERT GASCHLER, HEREBY CERTIFY: THAT THIS MAP WAS MADE TO BE A PART OF REGISTRATION STATEMENT CLAIMING A RIGHT TO APPROPRIATE SURFACE WATER. SECTIONAL LINES SHOWN ARE APPROXIMATE AND THIS MAP IS NOT INTENDED FOR ANY OTHER USE AND DOES NOT GUARANTEE LAND OWNERSHIP.

APPLICATION No.:

PERMIT No.:

EXISTING PERMITS :



LEGEND

CERTIFICATE EXPIRES: 12-31-93


GOVERNMENT CORNER



POINT OF DIVERSION



EARTH DITCH



EXISTING WATER RIGHT



WATER RIGHTS EXAMINERS MAP
 FOR : **ANDREW GREELEY, JR.**

GASCHLER & CUMMINGS

P.O.BOX 412 / 786 SUNSET DR., 889-2101, ONTARIO, OREGON

CHECKED BY: AJG

DRAWN BY: DKC

APPROVED BY: AJG

DATE: 11/92

DRAWING No. 0590B-A507

REVISED:

SHEET 1 OF 1

JOB No. WO-0590

BK.WO-09 PG.9-10

SCALE: 1" = 660'