

SURFACE WATER REGISTRATION CHECKLIST

(received after July 18, 1990)

CHECK BASIN MAP See NAME Omyra # 11 UNADJUDICATED AREA ? yes
 RECEIPT # 95905 (Success) S W R NUMBER 491
 CHECK ENCLOSURES See PRELIMINARY DATA BASE ENTRY Def
 ACKNOWLEDGEMENT LETTER See ENTER ON STREAM INDEX _____
 CHECK QUADRANGLE MAP _____ CHECK GLO PLATS _____
 WATERMASTER CHECKLIST _____ PUBLIC NOTICE PUBLICATION See

FORM REVIEW

_____ blanks filled in
 _____ signed
 _____ date received stamped

FREE ✓
 FMP = 480
 1921

MAP REVIEW

✓ source and trib
✓ diversion point location
✓ conveyances (pipes, ditch, etc.)
✓ place of use
✓ scale
✓ township, range, section
✓ north arrow
✓ CWRE stamp
✓ disclaimer
✓ date survey was performed
✓ P.O.B. of survey
✓ dimensions and capacity of diversion system
✓ "beneficial use" type title
✓ "permanent-quality" paper

DTA 67920

SEE SWR 490

3 PRIORITY DATES ON MAP 2-28-94

WATER RIGHT RECORD CHECK 1/10th ACRES FIELD INSPECTION _____
 FINAL FILE REVIEW _____ FINAL DATA BASE ENTRY _____
 ENTER ON PLAT CARDS _____

February 28, 1994


ALBERT GASCHLER
PO BOX 412
ONTARIO OR 97914

RE: SWR-491

Dear Mr Gaschler,

This will acknowledge the receipt of map to support the pre-1909 vested water right claim in the name of ANDREW GREELEY JR you returned with corrections and completions. I have added the map to the file. Thank you for your attention to this matter. If you have any questions, please give me a call.

Sincerely,



Don Knauer
Adjudication Specialist

J:\W\SIC\4\SWR-0491.005



3850 Portland Rd NE
Salem, OR 97310
(503) 378-3739
FAX (503) 378-8130

January 10, 1994

WATER
RESOURCES
DEPARTMENT


ANDREW GREELEY JR
725 SUCCOR CREK ROAD
JORDAN VALLEY OR 97910

re: SWR-490

Dear Mr Greeley,

You will find enclosed the correct refund check for \$ 141.20. Thank you for returning the other check. If you have any questions, please give me a call. The toll free number is 1-800-624-3199.

Sincerely,



Don Knauer
Adjudication Specialist

J:\W\SI\C\4\SWR-0490.004 & 491.004



3850 Portland Rd NE
Salem, OR 97310
(503) 378-3739
FAX (503) 378-8130

January 3, 1994

WATER
RESOURCES
DEPARTMENT

ANDREW GREELEY JR
725 SUCCOR CREEK ROAD
JORDAN VALLEY OR 97910

re: SWR-490 and SWR-491


Dear Mr Greeley,

I was made aware of a mistake I made the other day in regards to refund checks. I find I sent your check to the wrong claimant and I think I sent you a check in the amount of \$ 200.00 intended for LEILA M. ROCHEK. If you do have the check for Ms Rochek, I would appreciate you returning it and I will insure you receive the correct one.

I have tried to call you and will continue to do so.

If you have any questions, please give me a call. The toll free number is 1-800-624-3199.

Sincerely,



Don Knauer
Adjudication Specialist

J:\W\SI\14\SWR-0490.003 AND SWR-0491.003



3850 Portland Rd NE
Salem, OR 97310
(503) 378-3739
FAX (503) 378-8130

December 16, 1993

WATER
RESOURCES
DEPARTMENT

ALBERT GASCHLER
PO BOX 412
ONTARIO OR 97914

RE: File# SWR-491

DEAR ALBERT GASCHLER,

The Water Resources Department (WRD) received a little over 500 surface water registration statements in December, 1992. All of the files have been set up and receipts for the fees have been sent. The next step is to insure the maps received in support of the claims are acceptable based on Oregon Revised Statutes (ORS) and Oregon Administrative Rules (OAR).

I am returning the map you prepared for ANDREW GREELEY. You will find the item which requires completion or correction shown below. I have the description followed by the ORS or OAR site and paraphrased statute or rule.

diversion point location ORS 539.240 (2) (d) (A) "...in reference to an established corner of the US public lands survey or recorded subdivision..."

point of beginning OAR 690-28-025-(4)-(b) "The point of beginning..."

Mr Greeley answered question #4 with a reference to Exhibits A thru G. It appears that there is more than one priority date. If this is the case, you must identify the area of use on the map by priority date. If there is more than one priority date, Mr Greeley will be required to submit Surface Water Registration Statements for each priority date as only one priority date is allowed per claim form.




3850 Portland Rd NE
Salem, OR 97310
(503) 378-3739
FAX (503) 378-8130

You must return the map before the claim can be processed. If you cannot have the map to the WRD within 60 days, please inform me as to when it can be expected. Please mark all correspondence with the file number.

As always, if you have any questions, please give me a call.

Sincerely,

A handwritten signature in black ink, appearing to read "Don Knauer", with a long horizontal flourish extending to the right.

Don Knauer
Adjudication Specialist

Enclosures

December 27, 1993

WATER
RESOURCES
DEPARTMENT

ANDREW GREELEY JR
725 SUCCOR CREEK ROAD
JORDAN VALLEY OR 97910


re: SWR-490 and SWR-491

Dear Mr Greeley,

You will find enclosed a check for \$ 200.00 as a refund for over payment of the required fees for the two surface water registration statements you filed with the Water Resources Department. I have contacted Albert Gaschler your CWRE for information to complete the mapping requirements. In the future I will make a complete review of your files.

If you have any questions, please give me a call. The toll free number is 1-800-624-3199.

Sincerely,



Don Knauer
Adjudication Specialist

J:\W\S\C\4\SWR-0490.002 AND SWR-0491.002



3850 Portland Rd NE
Salem, OR 97310
(503) 378-3739
FAX (503) 378-8130

ACTION
CODE

DATE PREPARED AND NO.
INDICATES CLAIM
ALLOWED BY
EXECUTIVE DEPARTMENT

AGENCY VOUCHER NO.

DATE

VENDOR NUMBER

PAYEE AND ADDRESS

AUDITED BY

TOTAL



STATE OF OREGON
DEPT OF ADMINISTRATIVE SERVICES
TO THE STATE TREASURER, SALEM, OREGON 97310

96-10
1232

WARRANT No.
0001232254

AGENCY #
69000

ORIGINATING AGENCY
WATER RESOURCES

VOUCHER
001219

TREASURY FUND
401

ISSUE DATE
12 / 23 / 1993

AMOUNT
\$141.20

PAY EXACTLY *****141 Dollars and 20 Cents

VOID AFTER 2 YEARS FROM DATE OF ISSUE

PAY TO
THE
ORDER
OF

GREELEY, ANDREW JR

John J. Balfanz
AUTHORIZED SIGNATURE

⑈000 1232254⑈ ⑆123200101⑆ 10501⑈

By

By

TO DAVE NELSON, FISCAL

DATE: 12-15-93

FROM: Don Knauer
Authorized Examiner

SUBJECT: Request for Refund Check

Please refund \$ 141.00 to ANDREW GREENLBY, JR.
file no. ~~SWR-490241~~, receipt no. 75905. These funds are
refunded due to:

- Application rejected
- Application withdrawn
- Excess fees collected for application
- File closed
- Other: ADMINISTRATIVE
- Protest Filing Fees

0102C

OVER PAYMENT



I'll send check. DeKunaw

April 14, 1993

ANDREW GREELEY JR
725 SUCCOR CREEK RD
JORDAN VALLEY OR 97910

Dear MR GREELEY,

This will acknowledge that your Surface Water Registration Statement in the name of ANDREW GREELEY JR has been received by our office. The fees in the amount of \$679.20 have been received and our receipt #95905 is enclosed. Your registration statement has been numbered SWR-491.

Our office will review your form and map in the near future. If necessary we will schedule a meeting with you that will include a site inspection. If there are problems with your form we are usually able to take care of them during our visit. We will be able to answer any questions you might have about the adjudication process at that time.

Please feel free to contact this office if you have any questions.

Sincerely,



Don Knauer
Adjudication Specialist

Enclosure

J:\WP51\SWR\CLAIMANT\4\SWR-0491.001



3850 Portland Rd NE
Salem, OR 97310
(503) 378-3739
FAX (503) 378-8130

STATE OF OREGON
WATER RESOURCES DEPARTMENT

RECEIPT # **95905**

3850 PORTLAND ROAD NE
 SALEM, OR 97310
 378-8455/378-8130 (FAX)

RECEIVED FROM: BY: <u>Andrew Sackley, Jr.</u>	APPLICATION
	PERMIT
	TRANSFER

CASH: CHECK: # 92-9 OTHER: (IDENTIFY)

TOTAL REC'D \$ 579.20

01-00-0 WRD MISC CASH ACCT

842.010 ADJUDICATIONS	\$ <u>679.20</u>
831.087 PUBLICATIONS/MAPS	\$
830.650 PARKING FEES Name/month	\$
OTHER: (IDENTIFY)	\$

REDUCTION OF EXPENSE

CASH ACCT.	\$
COST CENTER AND OBJECT CLASS	VOUCHER #

03-00-0 WRD OPERATING ACCT

MISCELLANEOUS:		
840.001 COPY FEES		\$
850.200 RESEARCH FEES		\$
880.109 MISC REVENUE: (IDENTIFY)		\$
520.000 OTHER (P-6): (IDENTIFY)		\$
WATER RIGHTS:		
842.001 SURFACE WATER	EXAM FEE	842.002 RECORD FEE
842.003 GROUND WATER	\$	\$
842.005 TRANSFER	\$	\$
WELL CONSTRUCTION		
842.022 WELL DRILL CONSTRUCTOR	EXAM FEE	842.023 LICENSE FEE
842.016 WELL DRILL OPERATOR	\$	\$
LANDOWNER'S PERMIT	\$	842.019 \$
		842.024 \$

06-00-0 WELL CONST START FEE

842.013 WELL CONST START FEE	\$	CARD #
MONITORING WELLS	\$	CARD #

45-00-0 LOTTERY PROCEEDS

864.000 LOTTERY PROCEEDS	\$
--------------------------	----

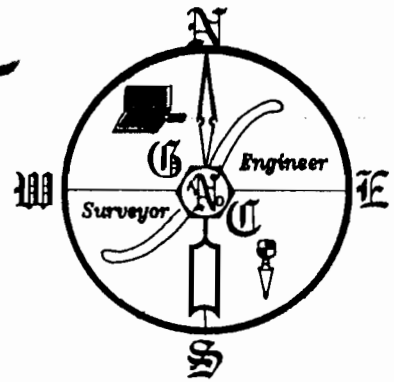
07-00-0 HYDRO ACTIVITY

842.011 POWER LICENSE FEE(FW/WRD)	LIC NUMBER	\$
842.115 HYDRO LICENSE FEE(FW/WRD)		\$
HYDRO APPLICATION		\$

RECEIPT # **95905** DATED: 1/5/95 BY: C. Engel
 Distribution—White Copy-Customer, Yellow Copy-Fiscal, Blue Copy-File, Buff Copy-Fiscal

GASCHLER & CUMMINGS

CIVIL ENGINEERING & LAND SURVEYING
P.O.Box 412 / 786 Sunset Dr., Ontario, Oregon 97914
Phone: (503) 889-2101 Fax: (503) 889-9544



LETTER OF TRANSMITTAL

Oregon Water Resources Department
3850 Portland Road NE
Salem, Oregon 97310

RECEIVED

Attn: Don Knauer, Adjudication Specialist

FEB 22 1994

Re: SWR-491, SWR-489 & SWR-490

WATER RESOURCES DEPT.
SALEM, OREGON

We are sending the following items:		DESCRIPTION
DATE	COPIES	
2/18/94	1	SWR-491 - Revised Mylar Copy
2/18/94	1	SWR-489 - Revised Mylar Copy
2/18/94	1	SWR-490 - Revised Mylar Copy
<p>THESE ARE TRANSMITTED:</p> <p> <input type="checkbox"/> For your information <input type="checkbox"/> For action specified below <input type="checkbox"/> For review and comment <input checked="" type="checkbox"/> For your use <input type="checkbox"/> As requested </p>		

Remarks: If you require any more information, please let us know.

Submitted By:

Albert Gaschler, P.E., P.L.S.


RECEIVED

GASCHLER & ASSOCIATES

JAN 04 1993

CIVIL ENGINEERING / SURVEYING

WATER RESOURCES DEPT
P.O. BOX 412 • 786 SUNSET DR. • ONTARIO, OREGON 97141, OREGON
503-889-2101



SURFACE WATER REGISTRATION STATEMENT PRE-1909 VESTED WATER RIGHT CLAIM

REGISTRANT: ANDREW GREELEY JR.

EXHIBIT -H-

Our family has ranched on these lands since the early 1900's. I am well acquainted with ranchers and ranching in this part of the county. As can be seen from the affidavits enclosed, these lands have all been irrigated since the late 1800's.

It is impossible to run a viable ranch on these lands without adequate irrigation water.

We are requesting the right to use the waters of Spring Creek, Carter Creek and Succor Creek, as they have been historically used since the late 1800's.

JAN 04 1993

WARRANTY DEED

WATER RESOURCES DEPT. SALEM, OREGON

MARY ELLEN ALLISON, called grantor herein, hereby conveys to ANDREW GREELEY, JR., whose address is Rockville Route, Marsing, Idaho, the following described real property:

All my undivided one-half interest in and to Land in Malheur County, Oregon, to wit:

In Twp. 26 S., R. 44 E., W.M.: Sec. 25: SE 1/4.

In Twp. 26 S., R. 45 E., W.M.:

Sec. 18: SW 1/4 SE 1/4. Sec. 29: W 1/2 SE 1/4, SW 1/4 NE 1/4, E 1/2 SW 1/4, SW 1/4 SW 1/4. Sec. 30: E 1/2 NW 1/4, W 1/2 NE 1/4, SE 1/4, E 1/2 SW 1/4, Lot 4. Sec. 31: E 1/2 NW 1/4, NE 1/4, N 1/2 SE 1/4, NE 1/4 SW 1/4, Lots 1, 2, 5, 6 & 7. Sec. 32: N 1/2 S 1/4, S 1/2 NE 1/4, NW 1/4, NW 1/4 NE 1/4. Sec. 33: Lots 1 & 2, NW 1/4 SW 1/4.

In Twp. 27 S., R. 45 E., W.M.:

Sec. 2: S 1/2 NW 1/4, SW 1/4. Sec. 3: Govt. Lot 1, SE 1/4 NE 1/4. Sec. 11: SW 1/4 NE 1/4, E 1/2 NW 1/4, NW 1/4 NW 1/4, W 1/2 SE 1/4, SE 1/4 SE 1/4. Sec. 12: W 1/2 SW 1/4, SE 1/4 SW 1/4. Sec. 13: N 1/2 NW 1/4. Sec. 14: S 1/2, E 1/2 NE 1/4. Sec. 23: N 1/2 NE 1/4.

In Twp. 25 S., R. 46 E., W.M.:

Sec. 32: E 1/2 NE 1/4, NW 1/4 NE 1/4, E 1/2 SE 1/4. Sec. 33: NW 1/4, N 1/2 SW 1/4.

In Twp. 26 S., R. 46 E., W.M.:

Sec. 5: Govt. Lot 1. Sec. 4: SW 1/4 SW 1/4. Sec. 8: SW 1/4, S 1/2 NE 1/4, N 1/2 SE 1/4. Sec. 9: W 1/2 NW 1/4, NW 1/4 SW 1/4. Sec. 17: N 1/2 NW 1/4, SW 1/4 NW 1/4. Sec. 18: SE 1/4 SW 1/4, W 1/2 SE 1/4, NE 1/4 SE 1/4, SE 1/4 NE 1/4.

SUBJECT TO:

- 1. CHARGES AND ASSESSMENTS of the Succor Creek Water Control District and any and all matters pertaining thereto. 2. EASEMENT, including the terms and provisions thereof, in favor of Idaho Power Company, a corporation, dated June 10, 1949, recorded May 21, 1951, Instrument No. 14155, Book 86, Deeds, over and across the NE 1/4 NW 1/4 of Sec. 33, Twp. 25 S., R. 46 E., W.M.

and covenants that grantor is the owner of the above described property free of all encumbrances except as hereinabove set out, and will warrant and defend the same against all persons who may lawfully claim the same, except as shown above.

The consideration for this transfer is: There is no consideration; this is an exchange of land.

Dated: June 2, 1972.

Mary Ellen Allison

STATE OF OREGON) ss. County of Malheur)

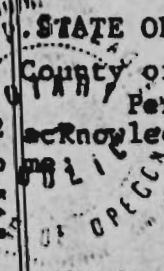
June 2, 1972

Personally appeared the above named Mary Ellen Allison and acknowledged the foregoing instrument to be her voluntary act. Before

Notary Public for Oregon My Commission expires: 3-1-74

STATE OF OREGON } County of Malheur } INDEXED } I certify that the within instrument of writing was received for record on this day of August 1972 at 8:43 O'clock A.M. ROBERT L. MORCOM County Clerk Deputy

MARTIN P. GALLAGHER LAWYER GALLAGHER BUILDING ASTORIA, OREGON



RECEIVED

JAN 04 1993

WATER RESOURCES DEPT.
SALEM, OREGON

AFFIDAVIT

STATE OF OREGON)
)ss
County of Malheur)

Exhibit - A -

I, Clarence Mullinix, being first duly sworn depose and say: That I am 77 years of age. That I have lived in Malheur County since 1881 and spent a great deal of my life in and around the lands hereinafter described. That my Mother was Lizzie Phipps who at one time owned a portion of these lands. That I am and have been for many years well acquainted with the land and the ditches on the land and the application of water on the land. That I have personally seen all the ditches and seen the application of water.

That I am well acquainted with what is known as the W. C. Carlton Ranch a part of which is located in Sections 8 and 9 in Township 26, South, Range 46 E.W.M. That this land and particularly land in the Northwest Quarter of the Southwest Quarter and the Southwest Quarter of the Northwest Quarter of Section 9, and the Southeast of the Northeast Quarter of Section 8 as for many years been irrigated by water from what is known as Spring Creek. That two ditches came from Spring Creek, the point of diversion being two different dams on said Spring Creek both approximately 400 yards in a northeasterly direction from the Northwest corner of Section 16 in said Township and Range. Said ditches flow north and irrigate approximately 37 acres of land situated in the Northwest Quarter of the Southwest quarter and the Southwest Quarter of the Northwest Quarter of Section 9 and the Southeast Quarter of the Northeast Quarter of Section 8 all in the township and range above. That I know of my own knowledge that one Frank Leonard constructed ditches and irrigated this land prior to 1885. That said Leonard made a beneficial application of water of Spring Creek to the above described land. That thereafter

one William Schnable occupied said land and diverted water from Spring Creek through said ditches and applied it beneficially upon the land above described. That of my own knowledge this land has been so irrigated each irrigation season down to the present time. That it is now owned by one Maude Greeley who has owned it for some 21 years and that during her ownership the land has been irrigated in the same manner and is so being irrigated today. That crops have been grown upon said land during all these years, said crops being wild meadow hay and such crops are now being grown.

Affiant further states that I am and for many years have been well acquainted with what is commonly known as the Frank Mullinix place in Malheur County, Oregon. That said land includes among other land the Northwest Quarter of the Southwest Quarter of Section 33, Township 25, South, Range 46 E.W.M. That my Mother, Lizzie Phipps, located on this land and diverted water from Carter Creek and applied it to the above described land. That she made her first application of water in 1885. That thereafter my brother, Frank Mullinix homesteaded this land and continued to divert water from Carter Creek and applied it to the above described land. That said land was thereafter patented to him and that since 1885 the land has been irrigated each irrigation season and there has been approximately 27 acres of land in the eastern portion of said Northwest Quarter of Southwest Quarter of said Section, Township and Range so irrigated from water on Carter Creek. That the point of diversion on Carter Creek is approximately 360 yards in a northeasterly direction from the Southwest corner of said Section 33, Township 25, South, Range 46 E.W.M. The ditch runs about 80 yards north and then east and west and irrigates said 27 acres. That I know of my own knowledge that said land has been continuously irrigated since that date.

RECEIVED

JAN 04 1993

BOOK

91

WATER RESOURCES DEPT.
SALEM, OREGON

Affiant further states that I am well acquainted with what is known as the J. M. Mullinix place in Malheur County Oregon, and along Spring Creek. That said Mullinix place includes amonther other land, land in the Northwest Quarter of the Northwest Quarter of Section 9, and the Southwest Quarter of the Southwest Quarter of Section 4, all in Township 26, South, Range 46 E.W.M. That said land lies along what is commonly known as Spring Creek. That I know of my own knowledge that one Fred James constructed diversions in Spring Creek and dug ditches and through those ditches diverted the waters of Spring Creek onto the above described lands. That this diversion was made and the ditches constructed in 1885. That a beneficial use of the water was made from said Creek to said lands and wild meadow hay was raised.

Clarence E. Mullinix

Subscribed and sworn to before me this 3rd day of December, 1952.

Martin P. Galloway

Notary Public for Oregon
My Com. Expires 3-1-54



STATE OF OREGON }
County of Malheur } SS


Inst. No. 27898 I certify that the instrument of writing was received for record on the 24 of Jan, 1953 at 10 O'clock A.M.

By: S. Watson Deputy
H. S. SACKETT, County Clerk

0-11330

JAN 11 1953

RECORDS OF THE
OREGON



RECEIVED

JAN 04 1993

WATER RESOURCES DEPT.
SALEM, OREGON

AFFIDAVIT

Exhibit - B -

STATE OF OREGON)
) ss
County of Malheur)

I, John T Glover, being first duly sworn depose and say: That I am 66 years of age. That I have lived in Malheur County, Oregon, since 1887 and spent a great deal of my life in and around the lands hereinafter described. That I am and have been for many years well acquainted with the land and the ditches on the land and the application of water on the land. That I have personally seen all the ditches and seen the application of water.

That I am well acquainted with what is known as the W. C. Carlton Ranch, a part of which is located in Sections 8 and 9 in Township 26, South, Range 46 E.W.M. That this land and particularly land in the Northwest quarter of the Southwest quarter and the Southwest quarter of the Northwest Quarter of Section 9, and the Southeast of the Northeast quarter and the Northeast Quarter of the Southeast quarter of Section 8 has for many years been irrigated by water from what is known as Spring Creek. That two ditches came from Spring Creek, the point of diversion being two different dams on said Spring Creek both approximately 400 yards in a northeasterly direction from the Northwest corner of Section 13 in said Township and Range. Said ditches flow north and irrigate approximately 37 acres of land situated in the Northwest Quarter of the Southwest quarter and the Southwest quarter of the Northwest quarter of Section 9, and the Southeast Quarter of the Northeast Quarter and the Northeast quarter of the Southeast quarter of Section 8, all in the Township and Range above. That of my own knowledge this land has been so irrigated each irrigation season down to the present time. That it is now owned by one Maude Greoley who has owned it for some 21 years and that during her ownership the land has been

irrigated in the same manner and is so being irrigated today. That crops have been grown upon said land during all these years, said crops being wild meadow hay and such crops are now being grown.

Affiant further states that I am and for many years have been well acquainted with what is commonly known as the Frank Mullinix place in Malheur County, Oregon. That said land includes among other land the Northwest Quarter of the Southwest Quarter of Section 33, Township 25, South, Range 46 E.W.M. That Lizzie Phipps, located on this land and diverted water from Carter Creek and applied it to the above described land. That the point of diversion on Carter Creek is approximately 360 yards in a northeasterly direction from the southwest corner of said Section 33, Township 25, South, Range 46 E.W.M. The ditch runs about 80 yards north and then east and west and irrigates said 27 acres. That I know of my own knowledge that said land has been continuously irrigated since that date, and that said lands were in such condition that affiant can say from his observations that said lands had been irrigated for several years prior to my first acquaintanceship with said land.

John J. Glover

Subscribed and sworn to before me this 13th day of

March 1954.



Thomas Shlunn

Notary Public for Oregon

My Com. Expires:

NOTARY PUBLIC FOR OREGON
My Commission Expires March 25, 1954

STATE OF OREGON }
County of Malheur } SS

Inst. No. 8385 I certify that the within instrument of writing was received for record on the 15th day of May, 1954 at 1 O'clock P.M.

H. S. SACKETT, County Clerk

By: *James Jonda* Deputy

RECEIVED

JAN 04 1993

WATER RESOURCES DEPT.
SALEM, OREGON

Exhibit - ~~B~~ ^C

AFFIDAVIT.

STATE OF IDAHO, }
 } ss.
COUNTY OF CANYON, }

FRANK M. MULLINIX, of Rockville, Oregon,
being first duly sworn, deposes and says:

That he is the same person who, on Feb. 17, 1915, executed and delivered to Andrew Greeley a warranty deed for the Northwest Quarter of the Southwest Quarter of Section Thirty-three (33), and the Northeast Quarter of the Southeast Quarter of Section thirty-two (32), Township twenty-five (25) South of Range forty-six (46) East of the Willamette Meridian.

That twenty (20) acres of said Northwest Quarter of Southwest Quarter of Section 33 has been irrigated with the waters of Carter Creek since the year 1887, said water being diverted from said creek at a point at or near the southwest corner of the Northwest Quarter of the Southwest Quarter of said Section 33. That Lizzie Mullinix, whose name was afterward Lizzie Phipps, the mother of this affiant, commenced to water said land with the waters from said Carter Creek in the year 1887, at which time she had a timber claim on said NW $\frac{1}{4}$ of SW $\frac{1}{4}$ of Section 33, and that she continued to so irrigate said land with said water during every year until about the year 1903, at which time this affiant made a homestead entry on said land and other land, and every year since said date this affiant has irrigated said twenty acres of said NW $\frac{1}{4}$ of SW $\frac{1}{4}$ with the waters of said Carter Creek diverted at the point above mentioned. That said 20 acres above referred to is approximately the East 20 acres of said NW $\frac{1}{4}$ of SW $\frac{1}{4}$; that the crops raised were wild hay, alfalfa hay and grain.

That the facts stated in this affidavit are within the personal knowledge of J. M. Lam, whose post-office address is Rockville, Oregon, and A. S. Moss, F. P. Ball, Sr, and F. P. Ball, Jr, all of Caldwell, Idaho.

Subscribed and sworn to before me this 17th day of Feb, 1915.

Frank M. Mullinix
J. M. Lam

Notary Public.

RECEIVED

JUL 1 1983

LIBRARY OF THE
UNITED STATES DEPARTMENT OF
COMMERCE

U.S. DEPARTMENT OF COMMERCE

AFFIDAVIT.

Exhibit-D-

RECEIVED

JAN 04 1993

WATER RESOURCES DEPT.
SALEM, OREGON

STATE OF OREGON,)
) ss.
COUNTY OF MALHEUR,)

E. F. BALZOR, of Jordan Valley, Oregon, being first
duly sworn, deposes and says:

That I am 61 years of age. That since the
year 1885 I have had personal knowledge of the condition of
the West half of Northwest quarter and Northeast quarter of
Northwest quarter of Section 17, and Southwest quarter of Sec-
tion 8, all in Township 26 South of Range 46 E. W. M., in
Malheur County, Oregon, all of which land is now owned by An-
drew Greeley.

That I moved to the vicinity of the above described
land in the year 1885, and during the years 1886 and 1887 I
lived on said land and farmed the same; that during those two
years I irrigated and had in cultivation a strip of land, on
the land above described, comprising about fifty-five acres;
that said fifty-five acres was partly on the West side of
Carter Creek and partly on the East side thereof, and that said
strip of fifty-five acres extended in a Northeasterly direction
through said land. That during said two years I grew wild hay
on said fifty-five acres and had sufficient water to irrigate
all of said crop.

That said irrigation water was secured from two ditches,
both taking water from Carter Creek, in the Northeast quarter
of Section 18, in said Township and Range, and at a point just
a little West of the East line of said Section 18. That one of

said ditches diverted water from the West side of Carter Creek and the other diverted water from the East side thereof. That the same land had been irrigated before I farmed it and the two irrigation ditches which I have above described were there when I came to the land, and apparently had been there and had been used for the irrigation of said land for three or four years before I farmed it.

That I personally visited said land in April, 1925, and found that the channel of Carter Creek had changed and that said Creek was now running down the East ditch of the two ditches which were there when I farmed the land, and that the water was flowing through the West ditch in the same channel that it flowed when I was farming the land.

Further affiant saith not.

E. F. Baltzer

Subscribed and sworn to before me this 2nd day of

October, 1925.

Low R. Scott

Notary Public for Oregon,

Residing at Jordan Valley Oregon.

My Commission expires January 1, 1929.



Exhibit - E

BULK 82 PAGE 422

Exhibit - E -

RECEIVED

JAN 04 1993

A F F I D A V I T

WATER RESOURCES DEPT.
SALEM, OREGON

STATE OF IDAHO)
County of Canyon) ss.

O. J. RAMSEY, after being first duly sworn deposes and says:
That he was formerly a resident of Malheur County, State of Oregon
and first came to Malheur County, Oregon in the year 1881 and
owned property in the vicinity of certain lands as hereinafter de-
scribed; that affiant resided in Malheur County for about forty
(40) years thereafter and is now a resident of the City of Nampa,
County of Canyon, State of Idaho at 208 11th Avenue North.

TRACT NO. I

That the following described property as generally described
is hereinafter referred to as Tract I and consists of land on the
East side of the W. E. Carlton place and aggregates a place of
about 37 acres in Township 26 Range 46 South of the Willamette
Meridian in Malheur County, Oregon.

TRACT NO. II.

A tract of land as generally described is hereinafter referred
to as Tract II and is generally described as the Frank E. Mullinix
place in Section 33, Township 25 Range 46 South of the Willamette
Meridian in Malheur County, Oregon, aggregating 27 acres of land.

That as to the property which is hereinabove referred to as
Tract I affiant says and relates that when he first came to Malheur
County in 1881 That wild meadow hay was being cut and harvested
on this tract of land and as affiant recalls it, there was about
35 acres of meadow land and same was watered and irrigated by
what was then known as Spring Creek and was irrigated by two ditches
and the said ditches were just South of the meadow about 100 feet
from the South end of the meadow and that Spring Creek ran through
this land and this land was then located on the West side of the
Creek and at that time affiant recalled that the land described
as Tract I was occupied by a person named Frank Leonard and affiant

Page 1.

STATE OF OREGON
County of Malheur

SS

Inst. No. 30781
I certify that the within instrument of writing was received for record on the 4th of April, 1953 at 4 O'clock P.M.

By: *Byrd M. Moseley*
H. S. SACKETT, County Clerk
Deputy



James G. Deane
Notary Public for Idaho
Residence: Nampa, Idaho
My Commission Expires *Jan. 27, 1957*

SUBSCRIBED and SWORN To before me this 21st day of April, 1953.

O. J. [Signature]

Further affiant sayeth not.

stated herein.
were raised on this place with water supplied from the source as
ditch as then located and constructed patches of wild meadow hay
from Carter Creek and from this source of water and through the
of the South line of the meadow with water entering the ditch
a ditch and the source and head of this ditch was 100 yards South
Mullinix and that the land described as Tract II was watered by
1886 and that this lady was the mother of Frank and Clarence
subsequently a Mrs. Phipps moved on this land in the year 1885 or
government land occupied by squatters but affiant recalls that
first came to Malheur County, Oregon this land was apparently
That as to the lands described as Tract II when affiant
knows and recalls that said land was then being irrigated by
water supplied through ditches from Spring Creek.

RECEIVED

JAN 04 1993

WATER RESOURCES DEPT.
SALEM, OREGON

Exhibit-F-

AFFIDAVIT.

STATE of IDAHO,)
) ss.
COUNTY of CANYON,)

THOMAS WAITE, of Caldwell, Idaho, being first
duly sworn, deposes and says:

That he is the same Thomas Waite who received
U. S. Patent for West Half of Southeast Quarter, the
Northwest Quarter of the Southeast Quarter and the
Southwest Quarter of the Northeast Quarter of Section
thirty-three (33), Township twenty-five (25) South of
Range forty-six (46) East of the Willamette Meridian,
in Malheur County, Oregon. That he actually resid-
ed on said land continuously from the year 1880 until
the year 1897, except for a period of about two years
beginning about the year 1886, or 1887, during which
time said land was occupied by Otto Geise.

That he is well acquainted with all the cir-
cumstances surrounding the building of what is known as
the Rose and Waite ditch which furnishes irrigation wat-
er for the above described land and other land. That
said ditch was built by this affiant and by W. A. Rose
about the year 1881; that said ditch heads at a point
on Succor Creek located near the northeast corner of
the Southwest Quarter of the Northwest Quarter of Sec-
tion 3, T. 26SR 46 EWM, being the land owned by T. B.
Ramsey; that from said point of beginning said ditch
was built diagonally northwest through said SW $\frac{1}{4}$ of NW $\frac{1}{4}$
and continued in a northwesterly direction and inter-
sected the SW $\frac{1}{4}$ of SE $\frac{1}{4}$ owned by Thomas Waite, and the
SE $\frac{1}{4}$ of SW $\frac{1}{4}$ owned by M. H. Dryden, and the NE $\frac{1}{4}$ of SW $\frac{1}{4}$
owned by Thomas Waite, and the NW $\frac{1}{4}$ of SW $\frac{1}{4}$ owned by F.
M. Mullinex, and then proceeded in a northerly direc-
tion through the land of W. A. Rose; that said ditch
is now at the same location as when it was originally
constructed; that said ditch was built for the pur-
pose of irrigating and was actually used for the pur-
pose of irrigating all of the above described land of
this affiant which lies west of Succor Creek, and al-
so all of the land of said W. A. Rose which lies west
of Succor Creek, said land of W. A. Rose being the

NW 1/4 of Section 35, Township 25 South of Range 46 East of the Willamette Meridian; that a part of both of said tracts of land was irrigated from said ditch in the year 1881, and that this affiant and said W. A. Rose proceeded as rapidly as possible to put all of said land under irrigation, and within about two years afterwards all of said land was irrigated from said ditch.

That this affiant is acquainted with the irrigation ditch known as the "RAMSEY DITCH", which diverts water from Succor Creek at a point near the center of Section 3, Township 26 South of Range 46 E. W. M., in Malheur County, Oregon; that said Ramsey ditch was constructed so as to cross the Rose and Waitte ditch at the Southwest Quarter of the Northwest Quarter of said Section three at a point about twenty yards below the point where said Rose and Waitte ditch diverge from Succor Creek, and that said ditch is now in the same location as where it was originally constructed. That said ditch was built by T. B. Ramsey for the purpose of irrigating part of the land of said T. B. Ramsey; that said Ramsey at that time owned one hundred sixty acres, described as follows: NW 1/4 of NW 1/4 of said Section 3, the NE 1/4 of NW 1/4 of Section 4, T. 26 S. R. 46 E. W. M., and SE 1/4 of SE 1/4 of Section 33, T. 25 S. R. 46 E. W. M.; that said ditch was constructed for the purpose of irrigating about thirty-five (35) acres of the land of said T. B. Ramsey which lay west of Succor Creek.

Said Ramsey ditch was constructed about the year 1881; that the said Rose and Waitte ditch was completed in the year 1881 prior to the time the said Ramsey ditch was completed, and water was being delivered to and upon the land of this affiant and said W. A. Rose prior to the time the said Ramsey ditch was completed. That water was furnished for the T. B. Ramsey land out of the Rose and Waitte ditch for a period before the Ramsey ditch was completed; that in the year 1881 said Ramsey ditch irrigated about fifteen (15) acres of the said T. B. Ramsey land.

That at the point where said Ramsey ditch crosses the Rose and Waitte ditch, the Ramsey ditch conveys its water over and above the Rose and Waitte ditch by means of a wooden flume; that the water of said Ramsey ditch has at all times been conveyed across the Rose and Waitte ditch by means of said flume, and that said flume has at all times been constructed and maintained at the expense of the owners of the Ramsey ditch.

Subscribed and sworn to before me this 26th day of June, 1915.

Notary Public

(Page)

General Description of T. 26 South R. 12 East

JAN 04 1893

Willamette Meridian, Oregon.

WATER RESOURCES DEPT.
SALEM, OREGON

mountainous land consists of the usual 2^d and 3^d rate soil, Black and yellow sage being generally found thereon, a good growth of bunch grass is found on the hills, and eye, wire, & wild hay grass in bottom lands. The average elevation of creek bottoms above sea level is 3950 ft. barometrical measurement.

Note. Besides the applicant for the survey of this T. 26 S. R. 12 E. the following settlers were found therein with improvements estimated as follows:

Chas Albert in Sec. 22+23.	House, in sec. 18, improvements \$200.
improvements \$800.00	S. J. Whittier burg in Sec. 8.
Martin Chiseman in Sec. 8.	improvements \$600.
14+15, improvements \$1200.00	- Rentail in Sec. 8,
L. A. Galis in Sec. 3.	improvements \$250.
improvements \$1200.00	Wm funnel in Sec. 8.
Thos. B. Ramsey in Sec. 3 1/2.	improvements \$500.
improvements \$600.00	Total \$5350.00

Subdivisions of T. 26 South R. 46 East

Willamette Meridian, Oregon

RECEIVED

JAN 04 1993

WATER RESOURCES DEPT.
SALEM, OREGON

Exhibit - G -

Land hilly.

Soil average, 3^d rate.

Scattering black sage and
greasewood, scattering bunch
grass.

July 27th 1882.

General Description

The surface of this Tp. varies from level to hilly, a very small portion being mountainous. Considerable bottom land is found along banks of Carter, Spring and Sucker creeks, except where the latter flows through the canyon in Secs. 35 & 26. The bottom land is mostly alluvial & rich, capable of producing vegetables and good crops of the common cereals. being practically proven in fields of grain standing at time of survey. The hilly and

Exhibit - G -

RECEIVED

Subdivisions of T. 26 S R. 46 E

Williamette Meridian, Oregon.

JAN 6 1993

WATER RESOURCES DEPT
SALEM, OREGON

Jan 19/2

North Center line bet. Secs 4 & 5 Through
grainfield of J. J. Leaster

21.00 Wagon road bears S 74° W. from this point
dwelling home of J. J. Leaster bears S 84° W.
about 1500 chs dist. Stables & Sheds

Corrals Etc adjoining
40.00 Set trap stone 10 x 14 x 9 10 ins in ground
for 4 sec. cor. marked 1/4 on W face dug
pits 18 x 18 x 12 ins S 70° of cor. 5 1/2 ft dist and
raised mound of earth 1 1/2 ft high 3 1/2 ft
base alongside

55.35 Leaster Creek 7 lns wide flows N 40° E
Leaver meadow of J. J. Leaster.

80.47 Intersect N body of Sp. 22 lns E of Cor to Secs
32 & 33, which is a trap stone ^{11 ins in ground} 16 x 10 x 8 marked
with 4 notches on E & 2 notches on W and 1/2 on
N. ^{set in mound of earth & alongside} Edges. pits dug N 40° W of cor. at inter-
section of line. Set trap stone 15 x 10 x 5 10 ins
in ground for cor. to sec. 4 & 5 marked with
4 notches on E & 2 notches on W and 1/2 on
N. face dug pits 18 x 18 x 12 ins S. E 74°
W of cor and raised mound of

6 E

7

at 50° E

course at 20° E

cor to sec

ground for
face dug pits
dist and
ft high 3 1/2 ft

oil sandy
ed. 3/4 rate

grass

348
Subdivisions of T. 26 South R. 46 East

Willamette Meridian, Oregon.

Exhibit - G -

N. bet. Secs. 17 and 18.

Var. 20° E.

Through dense sage.

- 40.00 Set trap stone 16 x 14 x 14 ins in
ground for 1/4 Sec. 17, marked 44
on W. face. raised mound of stone
alongside. Pits impracticable.
West from this point about 1500
ft. is seen an adobe house -
unoccupied. with corral etc.
adjoining.
- 43.50 Settlement wagon road bears N. 45° E.
- 49.46 Water creek 14 rods wide flows N. 45° E.
- 80.00 Set flint stone 12 x 10 x 8 ins in
ground for Cor. to Secs. 7, 8, 17 & 18,
marked with 4 notches on S. and
5 notches on E. edges. dug pits
18 x 18 x 12 ins in each sec. 5 1/2 ft
diam. raised mound of earth 2 ft high
4 1/2 ft. base alongside.
Land mostly rolling. Soil sandy

RECEIVED

JAN 04 1993

WATER RESOURCES DEPT.
SALEM, OREGON

23.60

27.60

40.00

79.27

89.63

62

352

Exhibit - G -

Subdivisions of T. 26 South, R. 46 East

Willamette Meridian, Oregon.

Subdivisions

West $\frac{1}{4}$ cor. 7/8		E. on
raised mound of earth $1\frac{1}{2}$ ft high		5 ac
$3\frac{1}{2}$ ft. base alongside		
From this cor. S. J. Whittenburgs	40.00	Set to
house bears S. 65° E. barn, corrals,	56.50	Set to
etc. adjoining dist about 35,000 chs.	61.00	load
and - Rentalls house bears		there
S. $68\frac{1}{2}^{\circ}$ E. about 20,000 chs dist.		mead
80.00 Set trap stone $14 \times 8 \times 6$ ins 10	79.22	Set to
ins in ground for lev. to sees		Cor.:
5, 6, 7 and 8, marked with 5		7.89
notches on S. and E. edges. dug		5 ac
pits $18 \times 18 \times 12$ ins in each see.		
$5\frac{1}{2}$ ft dist. raised mound of		
earth 2 ft high $4\frac{1}{2}$ ft base	39.50 ⁶¹	Set
alongside.		in
Land hilly. Soil sandy and		44 on
stony. 3 ^d rate.		ins &
Black and yellow sage.		raise
Bunch grass.		high

RECEIVED

JAN 04 1993

WATER RESOURCES DEPT
SALEM, OREGON

79.22

The
Land

East

Exhibit - G -
Subdivisions of T. 26 South R. 46 East
Willamette Meridian, Oregon.

353⁶³

1/2 ft high

C. on random line bet Secs. 5 and 8.

RECEIVED

JAN 04 1993

WATER RESOURCES DEPT
SALEM, OREGON

then lumps

Var. 1942°C.

corals,

4000 Set temp. 114 Sec. Cor.

out 35,00 chs.

56.50 Settlement wagon road bears N 1/2 E.

bears
dirt.

61.00 Carter creek 11 ers wide flows N 20 E.
thence through grain field and
meadow of J. J. Carter.

6 ins 10

79.22 Intersect N. & S. line 74 ers. N. of
Cor. to Secs. 4, 5, 8 & 9.

to Secs
with 5

N. 89° 28' W. on true line bet. Secs
5 and 8.

eyes dug
each Sec.

Var 1942°C.

and of
base

⁶¹
39.50 Set trap stone 12 x 10 x 8 ins 8 ins
in ground for 114 Sec. Cor. marked
44 on N. face. dug pits 18 x 18 x 12
ins E. & N. of stone 5 1/2 ft. dist.
raised mound of earth 1 1/2 ft.
high 3 1/2 ft. base alongside.

day and

79.22 The Cor. to Secs. 5, 6, 7 and 8.
Land rolling to Carter creek

or says.

Exhibit - G -

33

Subdivisions of T. 26 S R. 46 E

RECEIVED

Willamette Meridian, Oregon.

JAN 04 1993

WATER RESOURCES DEPT
SALEM, OREGON

North One True line bet. Secs 37 & 4

70

St. Gates

at 3074

feet to

see dug
dist
ft high

at 2 rate
on creek

- 40.00 Set trap stone 12x10x5 9 ins in ground for 74 Sec
Cor marked 74 on N. face dug pile 18x18x12 ins
at S. of cor 5 1/2 ft dist and raised mound
of earth 1 1/2 ft high 3 1/2 ft base alongside
Var 18 1/2 ° E
- 41.00 Settlement wagon road bears 70 ° E
- 55.00 Enter grain field of T. B. Ramsey
- 60.00 From this point frame dwelling house of
Thomas B. Ramsey bears 65 ° E about
6.00 chs dist. Barn Corrals etc adjoining
- 76.00 Sucker Creek 11 lks wide flows at 65 ° N.
- 80.56 Intersect at bdy of Sp 75 lks E of Standard Cor.
to Secs 38 & 34 which is a trap stone 12x10x8 firmly
set in ground marked with 3 notches on E & N edges
and 3 lks on N. face pile dug E. N. of cor at
point of intersection set trap stone 15x10x8 10 ins
in ground for closing cor to Secs 37 & 4 marked
with 3 notches on E & N edges and 6 lks on S. face
and dug pile E. N. of cor. 57. ft dist and
raised mound of earth 2 ft high 5 ft
base alongside
and mound of earth alongside

E

Subdivisions of T. 26 S R. 4. 6 E 333

Willamette Meridian, Oregon.

43 RECEIVED JAN 04 1998

WATER RESOURCES SALEM, OREGON

9776
cor to
475.
of cor to sees
in ground
face dug
5 1/2 ft dist
h 17 ft high
oil sandy
wood +

North ^{Var 19° E} Pet sees 8 & 9 Through rich bottom land
of Spring and leaster lenses
5.00 Settlement Hagon road Connect 30 W
4000 Set trap stone 14 x 12 x 5 10 ins in ground for
1/4 sec cor. marked 74 on N. face dug pits
18 x 18 x 12 ins in UTS of line 5 1/2 ft dist raised
mound of earth 1 1/2 ft high 3 1/2 ft base
alongside
45.50 Spring creek 7 lks wide flows at 30 W
72.51 " " " " " " at 20° E thence
through grainfield and meadow of
J. J. Leaster
8000 Set trap stone 12 x 10 x 6 9 ins in ground for
Cor to sees 4, 5, 8 & 9 marked with 4 notches
on E & 5 notches on S Edges and dug pits
18 x 18 x 12 ins in each see 5 1/2 ft dist and
raised mound of earth 2 ft high 5 ft base
alongside

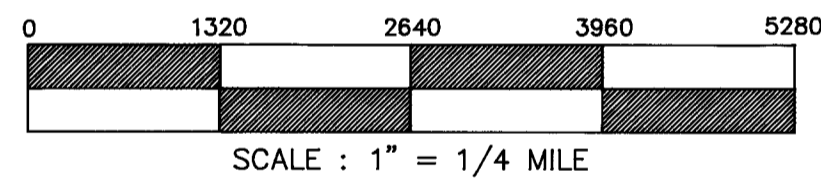
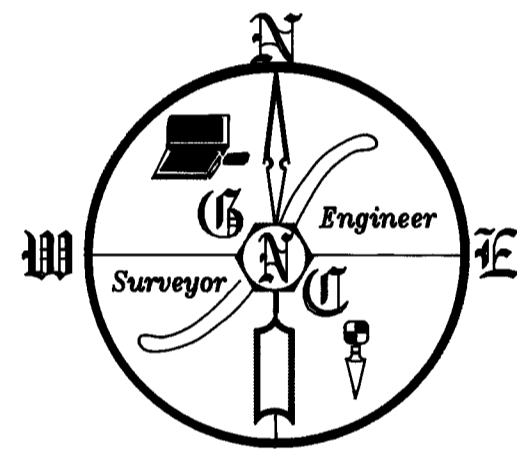
Land level - Soil
alluvial and richstrate.
Hollow on Spring creek. Rye and
blue grass wild clover & timothy

SECTIONS 4,8,9,17 & 18
 TWSP. 26 SOUTH, RANGE 46 EAST, W.M.
 TAX LOT No. 26-46-900,1000,1100 & 1600.

SECTIONS 32 & 33
 TWSP. 25 SOUTH, RANGE 46 EAST, W.M.
 TAX LOT No. 25-46-101,600 & 800.

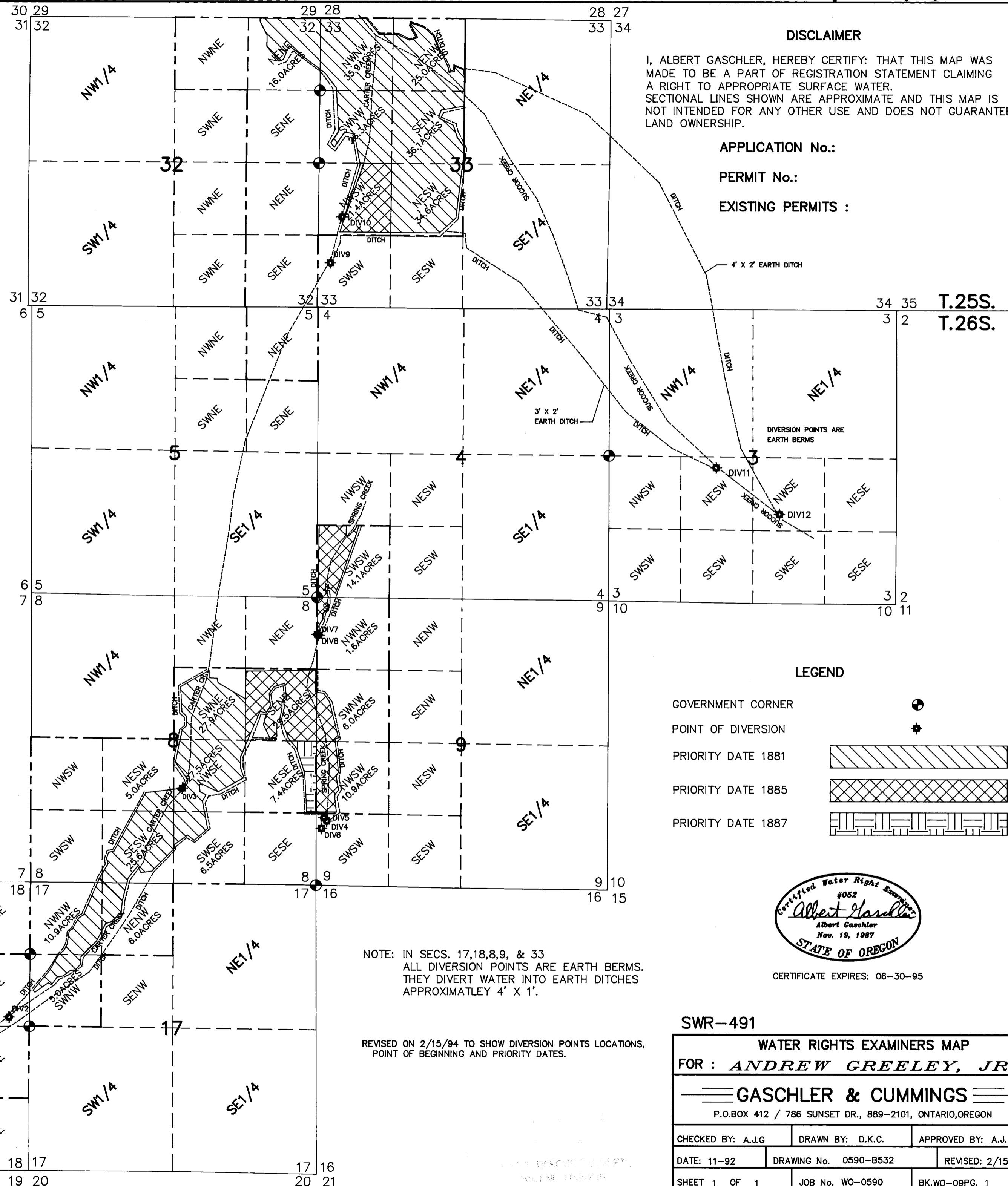
DIVERSION POINT TABLE

DIVERSION POINT	SEC., Twp., Range	40 LOCATION	FROM GOV'T. CORNER	DISTANCE
No. 1	SEC.18-T26S-R46E	NW1/4SE1/4	E1/4 COR. SEC.18	1073'S. & 1800'W.
No. 2	SEC.18-T26S-R46E	SE1/4NE1/4	E1/4 COR. SEC.18	166'N. & 371'W.
No. 3	SEC.8-T26S-R46E	NW1/4SE1/4	SE COR. SEC. 8	1766'N. & 2434'W.
No. 4	SEC.9-T26S-R46E	SW1/4SW1/4	SW COR. SEC. 9	1170'N. & 198'E.
No. 5	SEC.9-T26S-R46E	SW1/4SW1/4	SW COR. SEC. 9	1231'N. & 145'E.
No. 6	SEC.9-T26S-R46E	SW1/4SW1/4	SW COR. SEC. 9	1038'N. & 100'E.
No. 7	SEC.9-T26S-R46E	NW1/4NW1/4	NW COR. SEC. 9	676'S. & 0'E.
No. 8	SEC.9-T26S-R46E	NW1/4NW1/4	NW COR. SEC. 9	693'S. & 30'E.
No. 9	SEC.33-T25S-R46E	SW1/4SW1/4	W1/4 COR. SEC. 33	1816'S. & 211'E.
No. 10	SEC.33-T25S-R46E	NW1/4SW1/4	W1/4 COR. SEC. 33	980'S. & 419'E.
No. 11	SEC.3-T26S-R46E	NE1/4SW1/4	W1/4 COR. SEC. 3	215'S. & 1957'E.
No. 12	SEC.3-T26S-R46E	NW1/4SE1/4	W1/4 COR. SEC. 3	1065'S & 3115'E.



R.45E.
 R.46E.
 12 7
 13 18

13 18
 24 19



DISCLAIMER

I, ALBERT GASCHLER, HEREBY CERTIFY: THAT THIS MAP WAS MADE TO BE A PART OF REGISTRATION STATEMENT CLAIMING A RIGHT TO APPROPRIATE SURFACE WATER. SECTIONAL LINES SHOWN ARE APPROXIMATE AND THIS MAP IS NOT INTENDED FOR ANY OTHER USE AND DOES NOT GUARANTEE LAND OWNERSHIP.

APPLICATION No.:


PERMIT No.:

EXISTING PERMITS :

T.25S.
 T.26S.

LEGEND

- GOVERNMENT CORNER
- POINT OF DIVERSION
- PRIORITY DATE 1881
- PRIORITY DATE 1885
- PRIORITY DATE 1887



CERTIFICATE EXPIRES: 06-30-95

NOTE: IN SECS. 17,18,8,9, & 33
 ALL DIVERSION POINTS ARE EARTH BERMS.
 THEY DIVERT WATER INTO EARTH DITCHES
 APPROXIMATELY 4' X 1'.

REVISED ON 2/15/94 TO SHOW DIVERSION POINTS LOCATIONS,
 POINT OF BEGINNING AND PRIORITY DATES.

SWR-491

WATER RIGHTS EXAMINERS MAP
 FOR : **ANDREW GREELEY, JR.**

GASCHLER & CUMMINGS
 P.O. BOX 412 / 786 SUNSET DR., 889-2101, ONTARIO, OREGON

CHECKED BY: A.J.G.	DRAWN BY: D.K.C.	APPROVED BY: A.J.G.
DATE: 11-92	DRAWING No. 0590-B532	REVISED: 2/15/94
SHEET 1 OF 1	JOB No. WO-0590	BK.WO-09PG. 1