

**STATE OF OREGON
WATER RESOURCES DEPARTMENT**

RECEIPT # **95922**

3850 PORTLAND ROAD NE
SALEM, OR 97310
378-8455/378-8130 (FAX)

RECEIVED FROM: Ruth or Dan Boreman
BY: _____

APPLICATION	
PERMIT	
TRANSFER	

CASH: CHECK: # 96387 OTHER: (IDENTIFY) _____

TOTAL REC'D \$ 400.00

01-00-0 WRD MISC CASH ACCT

842.010	ADJUDICATIONS	\$ <u>400.00</u>
831.087	PUBLICATIONS/MAPS	\$
830.650	PARKING FEES Name/month	\$
_____	OTHER: (IDENTIFY)	\$

REDUCTION OF EXPENSE

CASH ACCT.	\$
COST CENTER AND OBJECT CLASS	VOUCHER #

03-00-0 WRD OPERATING ACCT

MISCELLANEOUS:

840.001	COPY FEES	\$
850.200	RESEARCH FEES	\$
880.109	MISC REVENUE: (IDENTIFY)	\$
520.000	OTHER (P-6): (IDENTIFY)	\$

WATER RIGHTS:

842.001	SURFACE WATER	EXAM FEE	\$	842.002	RECORD FEE	\$
842.003	GROUND WATER	EXAM FEE	\$	842.004	RECORD FEE	\$
842.005	TRANSFER	EXAM FEE	\$	842.006	RECORD FEE	\$

WELL CONSTRUCTION

842.022	WELL DRILL CONSTRUCTOR	EXAM FEE	\$	842.023	LICENSE FEE	\$
842.016	WELL DRILL OPERATOR	EXAM FEE	\$	842.019	LICENSE FEE	\$
_____	LANDOWNER'S PERMIT	EXAM FEE	\$	842.024	LICENSE FEE	\$

06-00-0 WELL CONST START FEE

842.013	WELL CONST START FEE	\$	CARD #	
_____	MONITORING WELLS	\$	CARD #	

45-00-0 LOTTERY PROCEEDS

864.000	LOTTERY PROCEEDS	\$
---------	------------------	----

07-00-0 HYDRO ACTIVITY

842.011	POWER LICENSE FEE(FW/WRD)	LIC NUMBER	\$
842.115	HYDRO LICENSE FEE(FW/WRD)	LIC NUMBER	\$
_____	HYDRO APPLICATION	LIC NUMBER	\$

RECEIPT # **95922**

DATED: 1/5/93

BY: C. Engel

December 17, 1993

RUTH & DANNY BARREMORE
77974 HWY 82
WALLOWA OR 97885


RE: SWR-493

Dear Mrs & Mr Barremore,

I am sending a copy of the letter I sent to you on June 11, 1993. I have not heard anything from you in regards to the required map to support your pre-1909 vested water right claim. I am in the process of reviewing the maps and will pass your file by at this time. I cannot complete my review without the required map. You must send me a map submission date.

If you have any questions, please give me a call. The toll free number is 1-800-624-3199.

Sincerely,



Don Knauer
Adjudication Specialist

J:\W\SI\4\SWR-0493.003



3850 Portland Rd NE
Salem, OR 97310
(503) 378-3739
FAX (503) 378-8130

June 11, 1993

Oregon

WATER
RESOURCES
DEPARTMENT

RUTH & DANNY BARREMORE
77974 HWY 82
WALLOWA OR 97885

RE: SWR-493


Dear Shannon Shelton,

This will acknowledge the receipt of your letter on June 11, 1993. As far as you needing an extension of time to complete the paperwork in regards to the pre-1909 claim filed by Ruth & Danny Baremore, that is not necessary. The Water Resources Department (WRD) will accept evidence to your file until the actual adjudication of your area begins. Time limits will then be necessary and you will be advised of them. I don't expect an adjudication to begin for at least the next few years.

The map required by statute is another matter. The statute required the map be submitted with your form and fees by December 31, 1992. The WRD is aware of the problems you and others are having in getting maps completed by Certified Water Right Examiners (CWRE). All I can do is send you a list of CWRE's and suggest you make some phone calls. Considering your situation there in Wallow County, I will wait another 60 days to hear from you about contracting with a CWRE.

Please feel free to contact this office if you have any questions. Our toll free number is 1-800-624-3199.

Sincerely,



Don Knauer
Adjudication Specialist

J:\W\SI\CI\4\SWR-0493.002



3850 Portland Rd NE
Salem, OR 97310
(503) 378-3739
FAX (503) 378-8130

SURFACE WATER REGISTRATION CHECKLIST

(received after July 18, 1990)

CHECK BASIN MAP DWP NAME GRANDE RONDE # 8 UNADJUDICATED AREA ? OK DWP
RECEIPT # 95922 S W R NUMBER 493
CHECK ENCLOSURES DWP PRELIMINARY DATA BASE ENTRY DWP
ACKNOWLEDGEMENT LETTER DWP ENTER ON STREAM INDEX DWP
CHECK QUADRANGLE MAP _____ CHECK GLO PLATS _____
WATERMASTER CHECKLIST _____ PUBLIC NOTICE PUBLICATION LSW

FORM REVIEW

_____ blanks filled in
_____ signed
_____ date received stamped

MAP REVIEW

_____ source and trib
_____ diversion point location
_____ conveyances (pipes, ditch, etc.)
_____ place of use
_____ scale
_____ township, range, section
_____ north arrow
_____ CWRE stamp
_____ disclaimer
_____ date survey was performed
_____ P.O.B. of survey
_____ dimensions and capacity of diversion system
_____ "beneficial use" type title
_____ "permanent-quality" paper

WATER RIGHT RECORD CHECK _____ FIELD INSPECTION _____
FINAL FILE REVIEW _____ FINAL DATA BASE ENTRY _____
ENTER ON PLAT CARDS _____

April 14, 1993

WATER
RESOURCES
DEPARTMENT

RUTH & DANNY BAREMORE
77974 HWY 82
WALLOWA OR 97885

Dear RUTH & DANNY BAREMORE,

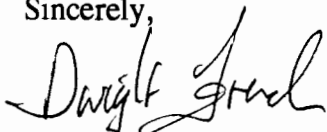
This will acknowledge that your Surface Water Registration Statement in the name of RUTH & DANNY BAREMORE has been received by our office. The fees in the amount of \$400.00 have been received and our receipt #95922 is enclosed. Your registration statement has been numbered SWR-493.

You failed to submit a map prepared by a Certified Water Right Examiner (CWRE). ORS 539.240 (2) (d) requires the map be prepared by a CWRE. Within 60 days of this letter you must send a letter to this address indicating you have contracted with a CWRE to prepare your map. You should send your letter to my attention. In your letter you must identify the name of the CWRE who will prepare your registration statement map. We will contact the CWRE to arrange a map submittal deadline.

We will not be able to process you claim until we have received your map. If you have any questions regarding this process, please do not hesitate to give me a call.

Please feel free to contact this office if you have any questions.

Sincerely,



Dwight French
Adjudication Section

Enclosure

J:\WP51\SWR\CLAIMANT\4\SWR-0493.001



3850 Portland Rd NE
Salem, OR 97310
(503) 378-3739
FAX (503) 378-8130

RUTH & DANNY BAREMORE
77974 HWY 82
WALLOWA, OR 97885
(503) 886-3055

JUN 11 1993
Faint, illegible stamp

June 8, 1993

Adjudications
Water Resources Department
3850 Portland Rd N.E.
Salem, OR 97310

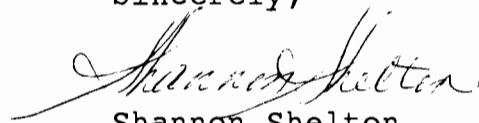
Dear Sirs:

We would like to request an extension on completing the paperwork necessary to register a pre1909 Vested Water Right Claim. We are still unable to locate a Certified Water Right Examiner. We are aware that the deadline is June 15, 1993. Please consider an extension of that deadline for us.

We are continuing to meet all the necessary requirements. If you could help us in finding a Certified Water Right Examiner in our area it would be deeply appreciated.

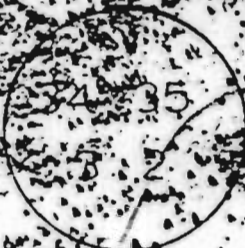
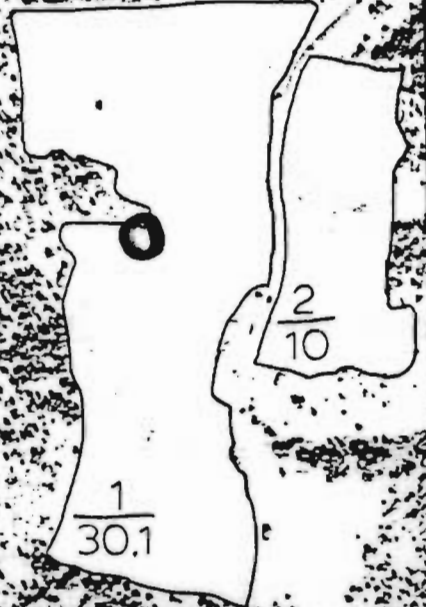
Thank you for your time.

Sincerely,



Shannon Shelton
Accountant

Domestic



ITEM
0057

**RUTH & DANNY BAREMORE
77974 HWY 82
WALLOWA, OR 97885
(503)886-3055**

JAN 04 1993
MAIL ROOM
SALEM, OREGON

December 31, 1992

Water Resources Department
3850 Portland Rd NE
Salem, OR 97310

Dear Sirs:

I just yesterday found out about this water filing requirement. I have completed these forms to the best of my ability. I will find out the name of the individual who developed these water sources as soon as I can. The clerks at Wallowa County Courthouse are working on it.

We will hire a Certified Water Right Examiner as soon as possible. We are enclosing an aerial photograph of the area with the approximate location of the springs marked. There are four springs on our property.

If there is anything else that we need to do regarding this registration, please contact us immediately.

Sincerely,



Danny Baremore
Owner

SILVER CREEK FINANCIAL SERVICES
175 HWY 82
LOSTINE, OR 97857
(503)569-2272 or (503)569-2492
FAX (503)569-2269

FAX COVER SHEET

TO: DON KRAMER, WATER RESOURCES DEPT.

FAX
378-8130

FROM: RUTH + DANNIE BALEMORE

5 PAGES TRANSMITTED (INCLUDING COVER SHEET)

Thanks for your help!

1-4-93

**RUTH & DANNY BAREMORE
77974 HWY 82
WALLOWA, OR 97885
(503)886-3055**

December 31, 1992

Water Resources Department
3850 Portland Rd NE
Salem, OR 97310

Dear Sirs:

I just yesterday found out about this water filing requirement. I have completed these forms to the best of my ability. I will find out the name of the individual who developed these water sources as soon as I can. The clerks at Wallowa County Courthouse are working on it.

We will hire a Certified Water Right Examiner as soon as possible. We are enclosing an aerial photograph of the area with the approximate location of the springs marked. There are four springs on our property.

If there is anything else that we need to do regarding this registration, please contact us immediately.

Sincerely,


Danny Baremore
Owner

**STATE OF OREGON
WATER RESOURCES DEPARTMENT**

**SURFACE WATER REGISTRATION STATEMENT
PRE-1909 VESTED WATER RIGHT CLAIM**

1. Name of Registrant: Ruth & Danny Baremore
 Mailing Address: 77974 Hwy 82; Wallowa, OR 97885
 Telephone No: (503) 886-3055
2. Source of water: springs
 Tributary to: Grande Ronde River
3. Purpose(s) for which water is used: Livestock & Domestic
(Irrigation, Stockwater, Domestic, Hydroelectric power, Industrial, Etc.)
 If irrigation, total number of acres irrigated: N/A
4. Priority Date
 a) Date of first use: @1904
 b) Date water use development first initiated: @1904
 c) Name of party who initiated development: _____
5. Amount of water claimed: 40 GPM, in CFS or GPM
(Water put to beneficial use)
6. Location of place of use:
2, 3 Sections, Township 3 (N)/S, Range 42 (E)/W.
34, 35 Sections, Township 4 (N)/S, Range 42 (E)/W.
(Attach additional pages if necessary)
7. Usual period of use: 1 / 1 to 12 / 31
 month day month day

DEC-31-92 THU 15:44

8. Remarks: _____

9. Total fees submitted with claim: \$400.00


Notarized Statement Signed by Claimant.

STATE OF OREGON)
: ss
County of Wallowa)

I, Danny R. Baremore, having been duly sworn, depose and say that I, and being the claimant of the existing surface water right described herein, have read the contents of this claim and to the best of my knowledge all of the matters stated herein are true and correct.

Danny R. Baremore
Signature of Claimant

Signed and attested before me this 31st day of December, 1992



Cathy Neal
NOTARY PUBLIC for the State of Oregon
My commission expires: 7/4/96

THIS FORM MUST BE ACCOMPANIED BY A MAP PREPARED BY A CERTIFIED WATER RIGHT EXAMINER (CWRE).

Certified Water Right Examiner

Name: _____ CWRE#: _____

Address: _____

Telephone: _____

