

Request for Assignment



Oregon Water Resources Department
725 Summer Street NE, Suite A
Salem, Oregon 97301-1266
(503) 986-0900
www.oregon.gov/owrd

If the Department determines that the application is incomplete, fees have not been paid, or the required documents are not acceptable, the application and all fees submitted will be returned to the applicant.

If for multiple rights, a separate form and fee for each right will be required.

I, HBF Enterprises

(Name of Current Holder of Record)

23301 SW McKibben Road

Sheridan, OR 97378

(Mailing Address)

markdanielhurst@gmail.com

(City)

(State) (Zip)

(Phone #)

(Email Address)

- ☐ hereby assign all my interest in and to the entire application/permit/transfer order/limited license/groundwater statement; (Example, sold all the land authorized under the right)
- ☒ hereby assign all my interest in and to a portion of application/permit/transfer order/limited license/groundwater statement; (You must include a map showing the portion of the application/permit/transfer order/limited license/groundwater statement to be assigned. Example, sold a portion of the land authorized under the right)
- ☐ hereby assign a portion of my interest in and to the entire application/permit/transfer order/limited license/groundwater statement; (Example, adding an additional person)

Application # S-89350; Permit # S-55503; Transfer Order # _____;

Limited License # _____; Groundwater Statement # _____;

as filed in the office of the Water Resources Director, to:

HBE, LLC.

(Name of New Owner)

23301 SW McKibben Road

Sheridan, OR 97378

(Mailing Address)

markdanielhurst@gmail.com

(City)

(State) (Zip)

(Phone #)

(Email Address)

Note: If there are other owners of the property described in the application, permit, transfer order, limited license, or groundwater statement, you must provide a list of all other owners' names and mailing addresses and attach it to this form. Write the initials (first letters) of your first and last names at the spot indicated below.

LOH
PH I hereby certify that I have notified all other owners of the property described in this application, permit, transfer order, limited license, or groundwater statement of this Request of Assignment.

Witness my hand this 16 day of October, 2025.
(Day) (Month) (Year)

Signature of Current Holder of Record

Mark Daniel Hurst - Patty Hurst

Failure to provide any of the required information will result in the return of your application.

This certifies assignment and record change at Oregon Water Resources Department effective 8:00 a.m. on date of receipt at Salem, Oregon.

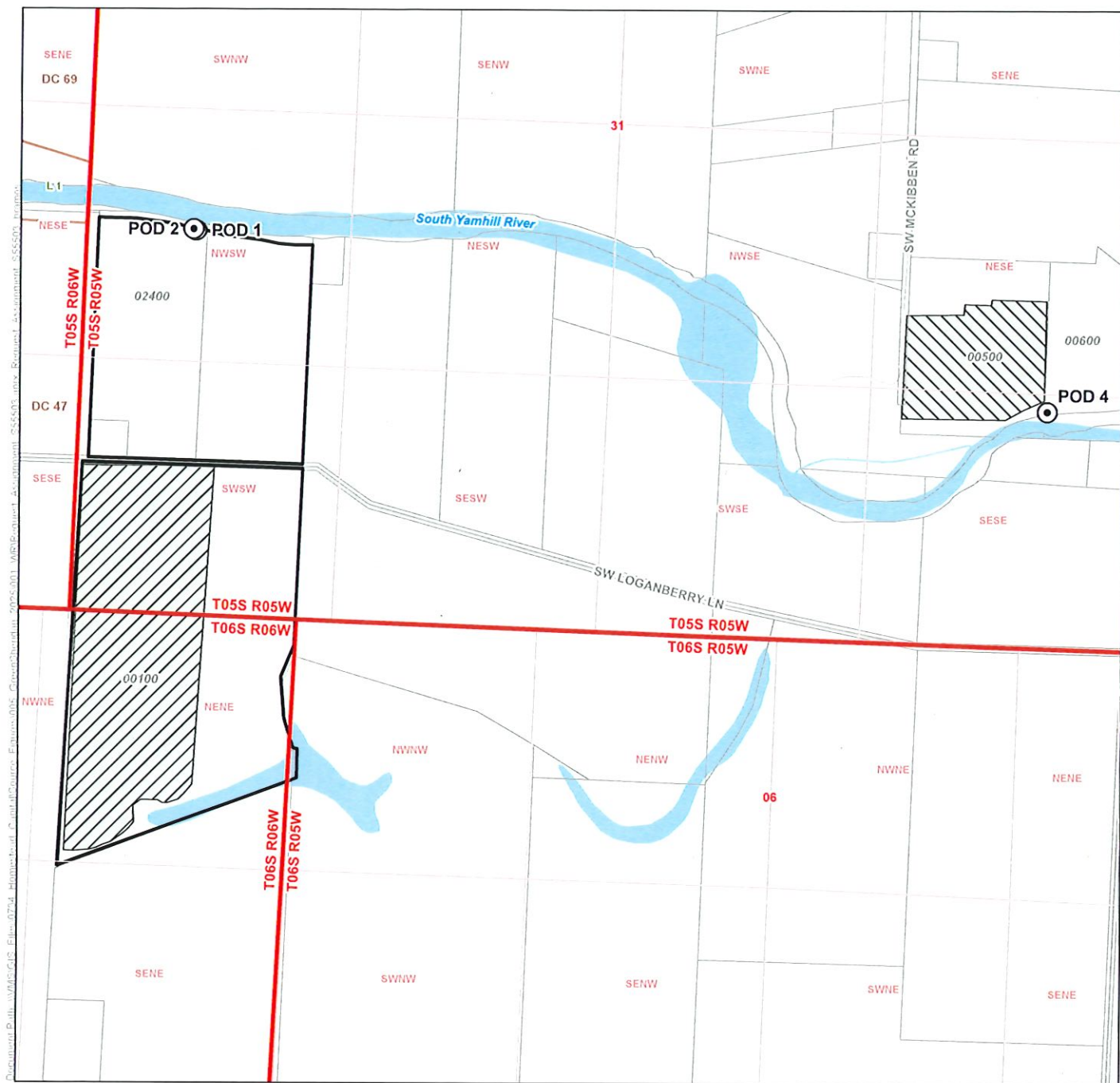
Fee receipt # 146446

For Director by Mary F. Bjork, Program Analyst in Water Rights Division. MFB

The completed "Request for Assignment" form must be submitted to the Department along with the recording fee of \$180.

Received
NOV 24 2025
OWRD

Part assign - Approve
NOB 12-1-2025



LEGEND

⊙ Point of Diversion (POD)

Place of Use (POU)

▨ Portion of Permit S-55503 to be Assigned

▨ Portion of Permit S-55503 to Remain

All Other Features

▭ Green Sheridan IV Property Boundary

□ Tax Lot

— Road

~ Watercourse

• Waterbody

Request for Assignment for Portion of Permit S-55503

Green Sheridan IV, LLC.

Yamhill County
Township 5/6 South, Range 5/6 West (W.M.)

Received
NOV 24 2025

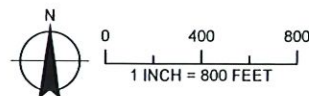
OWRD

DISCLAIMER

This map was prepared for the purpose of identifying the location of a water right only and it is not intended to provide legal dimensions or location of property ownership lines.

Date: October 1, 2025

Data Sources: BLM, ESRI, OWRD, USGS



Received

NOV 24 2025

Request for Assignment

OWRD



Oregon Water Resources Department
725 Summer Street NE, Suite A
Salem, Oregon 97301-1266
(503) 986-0900
www.oregon.gov/owrd

If the Department determines that the application is incomplete, fees have not been paid, or the required documents are not acceptable, the application and all fees submitted will be returned to the applicant.

If for multiple rights, a separate form and fee for each right will be required.

I, HBE, LLC.

(Name of Current Holder of Record)

23301 SW McKibben Road

Sheridan, OR 97378

(Mailing Address)

markdanielhurst@gmail.com

(City) (State) (Zip)

(Phone #)

(Email Address)

- ☐ hereby assign all my interest in and to the entire application/permit/transfer order/limited license/groundwater statement; (Example, sold all the land authorized under the right)
- ☒ hereby assign all my interest in and to a portion of application/permit/transfer order/limited license/groundwater statement; (You must include a map showing the portion of the application/permit/transfer order/limited license/groundwater statement to be assigned. Example, sold a portion of the land authorized under the right)
- ☐ hereby assign a portion of my interest in and to the entire application/permit/transfer order/limited license/groundwater statement; (Example, adding an additional person)

Application # S-89350; Permit # S-55503; Transfer Order # _____;

Limited License # _____; Groundwater Statement # _____;

as filed in the office of the Water Resources Director, to:

Green Sheridan IV, LLC.

(Name of New Owner)

One Embarcadero Center, Suite 3860

San Francisco, CA 94111

971-322-8611

(Mailing Address)

jacob.bieze@homesteadcapital.com

(City) (State) (Zip)

(Phone #)

(Email Address)

Note: If there are other owners of the property described in the application, permit, transfer order, limited license, or groundwater statement, you must provide a list of all other owners' names and mailing addresses and attach it to this form. Write the initials (first letters) of your first and last names at the spot indicated below.

PH I hereby certify that I have notified all other owners of the property described in this application, permit, transfer order, limited license, or groundwater statement of this Request of Assignment.

Witness my hand this 16 day of October, 20 25.
(Day) (Month) (Year)

Signature of Current Holder of Record

markdanielhurst

Patty Hurst

Failure to provide any of the required information will result in the return of your application.

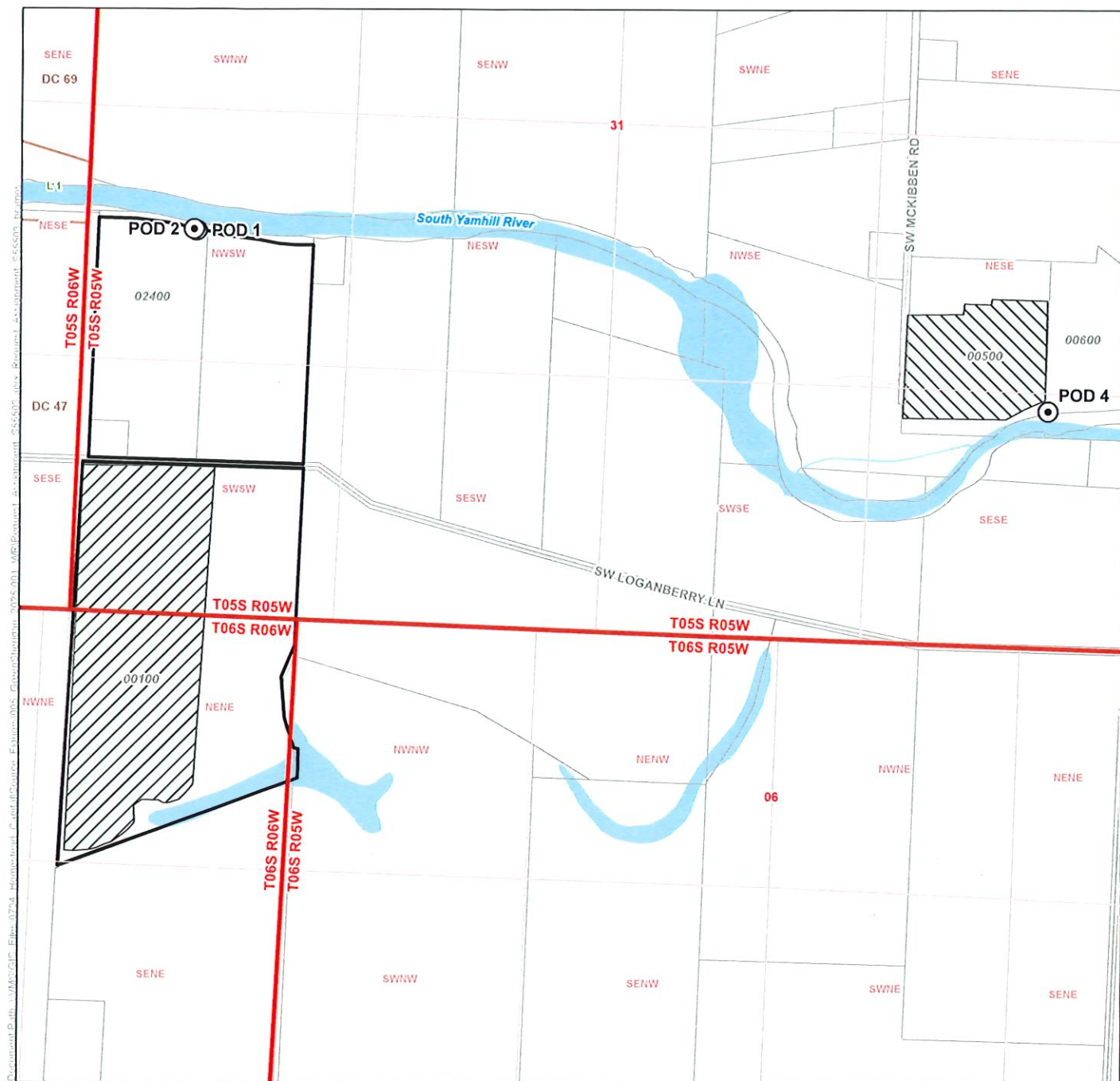
This certifies assignment and record change at Oregon Water Resources Department effective 8:00 a.m. on date of receipt at Salem, Oregon.

Fee receipt # 146446

For Director by Mary F. Bjork, Program Analyst in Water Rights Division. M-F Bjork

The completed "Request for Assignment" form *must* be submitted to the Department along with the recording fee of \$180.

Part assign - Approve
12-1-2025
MJB



LEGEND

Point of Diversion (POD)

Place of Use (POU)

Portion of Permit S-55503 to be Assigned

Portion of Permit S-55503 to Remain

All Other Features

Green Sheridan IV Property Boundary

Tax Lot

Road

Watercourse

Waterbody

Request for Assignment for Portion of Permit S-55503

Green Sheridan IV, LLC.

Yamhill County
Township 5/6 South, Range 5/6 West (W.M.)

Received
NOV 24 2025

OWRD

DISCLAIMER

This map was prepared for the purpose of identifying the location of a water right only and it is not intended to provide legal dimensions or location of property ownership lines.

Date: October 1, 2025

Data Sources: BLM, ESRI, OWRD, USGS

