

Name Richard E. Anderson
 By 6522 S. Anderson Rd
 Address Route 3, Box 317
Aurora, OR. 97002

Date filed January 2, 1979
 Priority January 2, 1979
 Action suspended until OK Cont

Return to applicant
 Date of approval MAR 2 1979

CONSTRUCTION

Date for beginning MAR 2 1980
 Date for completion OCT 1 1980
 Extended to

Date for application of water OCT 1 1981
 Extended to

PROSECUTION OF WORK

Form "A" filed
 Form "B" filed Completed
 Form "C" filed Nov. 17, 1981

FINAL PROOF

Blank mailed MAY 14 1990
 Proof received AUG 13 1990
 Date certificate issued

Application No. 58215
 Permit No. 43863
 Certificate No. 64507

Stream Index, Page No. 2-346

FEES PAID

Date	Amount	Receipt No.
<u>1-2-79</u>	<u>53.10</u>	<u>8313</u>
<u>1-29-79</u>	<u>6.60</u>	<u>8811</u>

Cert. Fee

FEES REFUNDED

Date	Amount	Check No.
------	--------	-----------

ASSIGNMENTS

Date	To Whom	Address	Volume	Page
------	---------	---------	--------	------

REMARKS

CARD FOR C OCT 29 1981

Form C (690-9-77)

IMPORTANT—This form is a notice to the Water Resources Director that permittee is ready to make final proof to the extent to which the water has actually been applied to the intended use under the terms of the permit. Permittee is cautioned that Certificate of Water Right will be issued based on the extent of the quantity and use as determined by the final proof of inspection and survey which will be made in response to the filing of this Form C.

NOTE: In the case of an irrigation permit, this Form C should not be mailed to the Water Resources Department until all of the land described in the permit, which it is intended to irrigate under this permit at any time, has actually been irrigated.

Fill out, detach and mail to the Water Resources Department, Salem, OR 97310, when all of the water has been applied.

Application No. 58215

NOTICE OF COMPLETE APPLICATION OF WATER TO A BENEFICIAL USE

Richard E. Anderson, the holder of Permit No. 43863

do appropriate the public waters of the state of Oregon, completely applied the waters to a beneficial use in accordance with the terms of said permit, on the _____ day of Summer, 1981.

Remarks: _____

IN WITNESS WHEREOF, I have hereunto set my hand this 17th day of November, 1981

(Signature of Applicant)

6822 S. ANDERSON RD. ANDORA
(Address)

RECEIVED

NOV 17 1981

WATER RESOURCES DEPT
SALEM, OREGON

OK
2/2

Mike McCord
DISTRICT 16 WATERMASTER
725 Summer Street, NE, Suite A
Salem, OR 97301

Re: *Bennie J. Schultz and Jean Schultz, Co-Trustees of the Schultz
Living Trust/Richard E. Anderson and Diane C. Anderson*
Notice of Lien on Water Rights


Dear Mr. McCord:

The Schultz Living Trust is making a loan to Richard and Diane Anderson in the amount of \$550,000. As part of the terms of this loan, Mr. and Mrs. Anderson have used as collateral certain real properties including all water rights appurtenant to the described properties including, but not limited to, those water rights specified in the legal descriptions of the properties. The legal descriptions of such properties are enclosed. It is our understanding that a water right transfers when the land they attach to is transferred.

The purpose of this letter is to advise you of this lien against Mr. and Mrs. Anderson's water rights. We will be in touch with you if they should default on the loan and foreclosure is necessary.

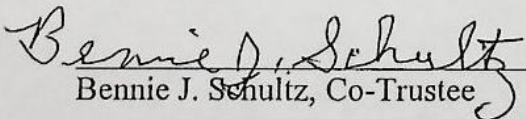
Thank you for your attention to this matter.

Very truly yours,




Douglas R. Schultz
schultz@gleaveslaw.com

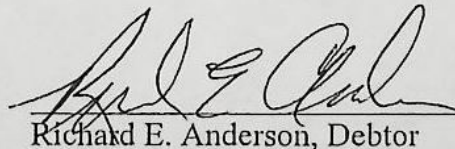
To indicate the parties' agreement to this arrangement, I have included their signatures below.



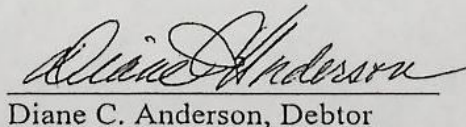
Bennie J. Schultz, Co-Trustee



Jean Schultz, Co-Trustee



Richard E. Anderson, Debtor



Diane C. Anderson, Debtor

Gleaves
Swearingen
Potter &
Scott LLP



ATTORNEYS
AT LAW

Phone: .
(541) 686-8833
Fax:
(541) 345-2034

975 Oak Street
Suite 800
Eugene, Oregon
97401-3156

Mailing Address:
P.O. Box 1147
Eugene, Oregon
97440-1147

Email:
info@gleaveslaw.com
Web-Site:
www.gleaveslaw.com

Frederick A. Batson
Jon V. Buerstatte
Joshua A. Clark
Daniel P. Ellison
A. J. Giustina
Thomas P. E. Herrmann*
Dan Webb Howard
Stephen O. Lane
William H. Martin*
Walter W. Miller
Laura T. Z. Montgomery*
Tanya C. O'Neil
Standlee G. Potter
Martha J. Rodman
Robert S. Russell
Douglas R. Schultz
Malcolm H. Scott
James W. Spickerman
Kate A. Thompson
Jane M. Yates

*Also admitted
in Washington

RECEIVED

JUL 16 2007

WATER RESOURCES DEPT
SALEM, OREGON

GLEAVES SWEARINGEN POTTER & SCOTT LLP
ATTORNEYS AT LAW
975 OAK STREET, SUITE 800
EUGENE, OREGON 97401
TELEPHONE: (541) 686-8833, FAX: (541) 345-2034

FACSIMILE TRANSMISSION

TOTAL PAGES FAXED: 4

DATE: July 17, 2007
TO: MIKE MCCORD
BUSINESS: DISTRICT 16 WATERMASTER
FAX NUMBER: (503) 986-0903

FROM: DOUGLAS R. SCHULTZ
FILE NUMBER: 167751.001

CONFIDENTIAL: ATTORNEY/CLIENT PRIVILEGED

This communication may contain confidential information that is intended only for the individual or entity named on this cover sheet. You are prohibited from reading, disseminating, copying or distributing this information unless you are the intended recipient or the agent, or employee of the intended recipient responsible for delivering the message to the intended recipient. If you have received this communication in error, you are requested to immediately notify the sender and are further requested to immediately return all originals that were submitted erroneously. You will be promptly reimbursed for any long distance phone and mailing charges.

MESSAGE**Mike:**

As per our telephone conversation, attached are the property descriptions for the Anderson property involving the water rights that are involved in the trust deed lien of the Schultz Living Trust.

Doug

If you do not receive all pages, please call Kirsten at (541) 686-8833.

Transmission _____ Time _____

Exhibit "A"

PARCEL I:

A part of Sections 1 and 12, Township 4 South, Range 1 West of the Willamette Meridian, and part of Sections 6 and 7, Township 4 South, Range 1 East of the Willamette Meridian, in the County of Clackamas and State of Oregon, more particularly described as follows:

Beginning at a point on the one-sixteenth section line that is 14.92 chains North of the Southwest corner of the Southeast one-quarter of the Northeast one-quarter of Section 12, Township 4 South, Range 1 West of the Willamette Meridian, said point of beginning being the Northwest corner of that first tract of land conveyed to Ralph W. Pierson by Clackamas County Deed Book 297, at Page 436, from said point of beginning; thence North along the said one-sixteenth section line and along the East boundary of the second tract as conveyed to Pierson by said Deed in Book 297 at Page 436, a distance of 29.08 chains to the Northeast corner thereof and a point on the North boundary of said Section 12; thence West along the said North boundary 441 feet to the meander line of the Pudding River; thence following the meanders of said river downstream to its intersection with the West boundary of Section 6, Township 4 South, Range 1 East of the Willamette Meridian; thence continuing along the said meanders downstream to the next intersection with the said West boundary of said Section 6; thence North along said West boundary to the Northwest corner of the Northwest one-quarter of the Southwest one-quarter thereof; thence East along the North boundary of the said Southwest one-quarter 22 chains to a point on the West boundary of the Plat of IRVINS LITTLE HOMES; thence South along said West boundary to a point in the center line of Market Road No. 831; thence South 34°45' West along the center line of said road 54.40 chains to the most Easterly corner of the first parcel of the said Pierson Deed in Book 297 at Page 436; thence West along the North boundary thereof, 10.92 chains to the point of beginning.

EXCEPT that portion conveyed to Ralph W. Pierson et ux, by Deed recorded October 5, 1964, in Book 647, at Page 331, Recorder's Fee No. 17638, Deed Records.

ALSO EXCEPT that portion lying within public roads.

PARCEL II:

Beginning at a point in the center of the County Road, 986.00 feet North 35°00' East from the Southwest corner of the Southeast one-quarter of the Northeast one-quarter of Section 12, Township 4 South, Range 1 West of the Willamette Meridian in the County of Clackamas and State of Oregon; thence North 55°00' West 335.61 feet; thence East 409.72 feet to the center of said County Road; thence South 35°00' West 235.00 feet to the point of beginning.

EXCEPT that portion lying within public roads.

Including any and all water rights appurtenant to the described property including but not limited to the following: Certificate of Water Right dated June 16, 1950, recorded in State Record of Water Right Certificates, Volume 14, Page 17270; Certificate of Water Right dated June 30, 1954 recorded in the State Record of Water Right Certificates, Volume 15, Page 20525; Certificate of Water Right dated August 13, 1990, recorded in State Record of Water Right Certificates numbered 64507.

Exhibit "A"

PARCEL I:

A tract of land located in Sections 6 and 7, Township 4 South, Range 1 East of the Willamette Meridian, in the County of Clackamas and State of Oregon, more particularly described as follows:

Beginning at a point 762.49 feet South of the Northwest corner of the Southeast one-quarter of the Southwest one-quarter of Section 6, Township 4 South, Range 1 East of the Willamette Meridian, said point being identical with the Southwest corner of the tract conveyed to C.E. Livesay by Deed recorded in Book 125, Page 405, Deed Records of Clackamas County, from said beginning point running thence South 550.0 feet to an iron pipe set at the most Northerly corner of that tract of land conveyed to Duane Denning, et ux, as instrument Fee No. 76-38727; thence Southeasterly, along the Easterly line of said Denning Tract, 948.5 feet, more or less, to an iron pipe in the center of a drainage ditch; thence South 47°50' East, along said drainage ditch, 356.6 feet to an iron pipe in the Northwesterly right of way line of the Southern Pacific Railway Company; thence North 47°58' East, along said right of way line, 2,201.2 feet to the Southeast corner of the Livesay Tract above mentioned; thence West, along the South line of said tract 2,548.9 feet, more or less, to the place of beginning.

PARCEL II:

Part of the South one-half of the Southeast one-quarter and part of the Southeast one-quarter of the Southwest one-quarter of Section 6, Township 4 South, Range 1 East of the Willamette Meridian, in the County of Clackamas and State of Oregon, described as follows:

Beginning at the Northwest corner of the Southeast one-quarter of the Southwest one-quarter of Section 6, Township 4 South, Range 1 East of the Willamette Meridian, which is the Northwest corner of a tract of land conveyed to George W. Lilly by Deed recorded April 17, 1911, in Book 120, Page 153, Deed Records; thence South on 1/16th section line 762.44 feet to the Southwest corner of a 13 acre tract of land conveyed to Mertle Stevens by Deed recorded January 4, 1939, in Book 254, Page 84, Deed Records; thence East along the South line of said 13 acre tract, 2,627 feet, more or less, to the center line of the Southern Pacific Company's right of way; thence Northeasterly along the center line of said right of way to the North line of the Southeast one-quarter of the Southeast one-quarter of said Section 6, Township 4 South, Range 1 East of the Willamette Meridian, and to the Northeast corner of said George W. Lilly tract, in Book 120, Page 1153, Deed Records; thence West along the North line of said George W. Lilly tract, 3,465.00 feet, more or less, to the place of beginning.

EXCEPTING FROM the above described tract, rights of way and drainage rights over a strip of land 20 feet in width along the entire East side of the above described tract, adjacent to and West of the Southern Pacific Company's right of way; and EXCEPT so much of said above described tract as lies within the Southern Pacific Company's right of way and except public roads.

PARCEL III:

That portion of Tract B, IRVINS TRACTS, in the County of Clackamas and State of

Oregon, lying Northerly of the Northerly right of way line of the Oregon-California Railroad, TOGETHER WITH Tract C, IRVINS TRACTS, in the County of Clackamas and State of Oregon, EXCEPT that portion of Tract C conveyed to Bramco, Inc., by Deed recorded November 30, 1972, as Recorder's Fee No. 72-36535, Clackamas County Records.

PARCEL IV:

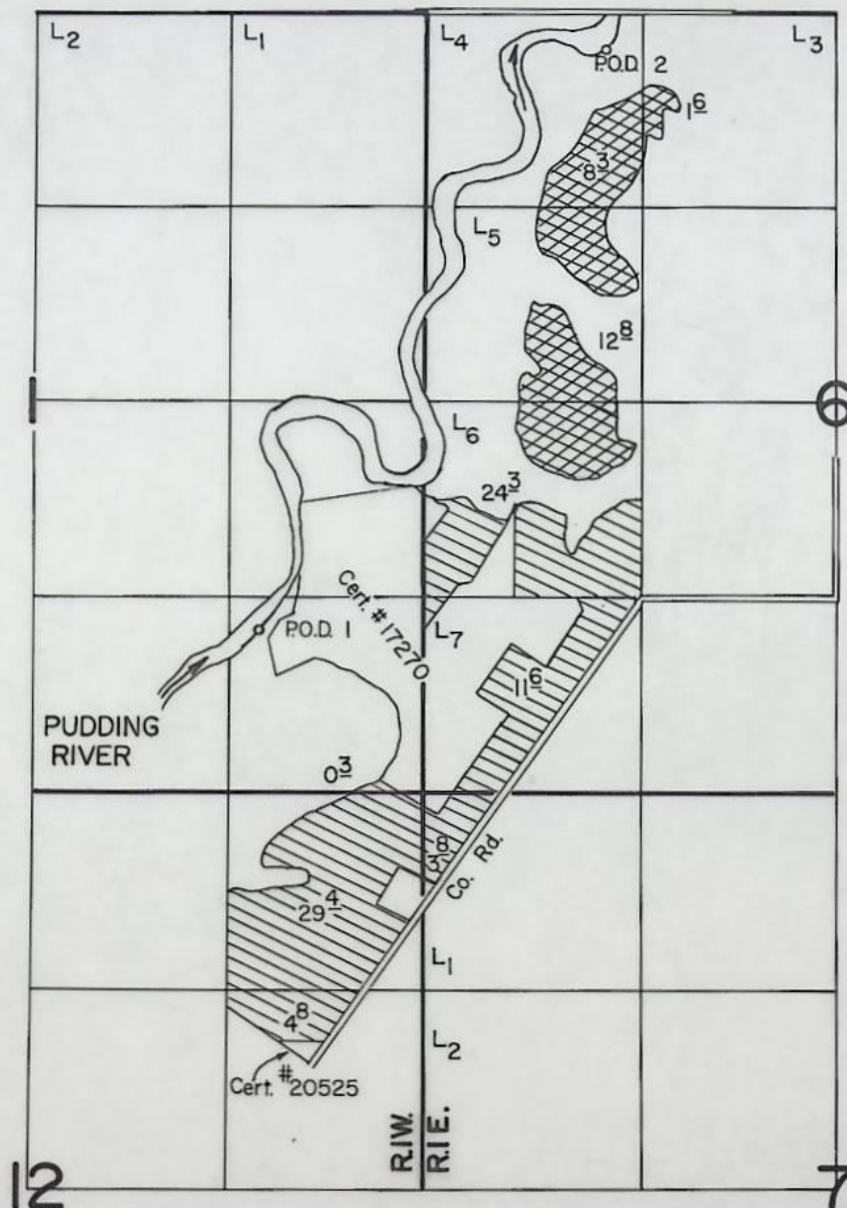
That portion of Section 12, Township 4 South, Range 1 West of the Willamette Meridian, in the County of Clackamas and State of Oregon, described as follows:

Beginning at the Southwest corner of the Southeast one-quarter of the Northeast one-quarter of said Section 12; thence North 35° East along the Southeasterly line of that tract conveyed to Ralph Pearson et ux, by Deed recorded August 31, 1942, in book 297, Page 436 to the most Southerly corner of that tract conveyed to Thorsten J. Anderson et ux, by Deed recorded October 5, 1964, in Book 647, Page 332, Clackamas County Deed Records; thence North 55° West along the Southwesterly line of said Anderson tract, 335.61 feet to the most Easterly corner of that tract conveyed to Ralph W. Pierson et ux, by Deed recorded October 5, 1964, in Book 647, Page 331, Clackamas County Deed Records; thence continuing North 55° West 379.64 feet to a point on the East line of the West one-half of the Northeast one-quarter of said Section 12; thence North along said East line to the North line of said Section 12; thence West along said North line 8 chains and 19 links to the center of Pudding River; thence Southerly along the main channel of said river to its intersection with the South line of the Northeast one-quarter of said Section 12; thence East along said South line to the true point of beginning.

EXCEPTING THEREFROM the ownership of the State of Oregon in and to that portion of the premises herein described lying below the line of ordinary high water of the Pudding River.

Including any and all water rights appurtenant to the described property including but not limited to the following: Certificate of Water Right dated June 16, 1950, recorded in State Record of Water Right Certificates, Volume 14, Page 17270; Certificate of Water Right dated June 20, 1954 recorded in the State Record of Water Right Certificates, Volume 15, Page 20525; Certificate of Water Right dated August 13, 1990, recorded in State Record of Water Right Certificates numbered 64507.

T.4S., R.1W. & 1E., W.M.



FINAL PROOF SURVEY

UNDER

- P.O.D. 1 Loc.: 1090' N. & 1100' W. from SE Cor. Sec. 1, T.4S., R.1W., W.M.
 P.O.D. 2 Loc.: 260' S. & 1220' E. from NW Cor. Sec. 6, T.4S., R.1E., W.M.

Application No. 58215..... Permit No. 43863.....
IN NAME OF

RICHARD E. ANDERSON

Surveyed JULY 2, 1986, by T. Warren.....



WATER RIGHT OWNERSHIP UPDATE FORM

STATE OF OREGON
WATER RESOURCES DEPT
ATTN: WATER RIGHTS
725 SUMMER STREET NE, SUITE A
SALEM OREGON 97301-1271

RECEIVED

APR 06 2005

WATER RESOURCES DEPT
SALEM, OREGON

NOTICE TO SELLERS & BUYERS:

By law, all water belongs to the public [ORS 537.110]. In almost every instance, a Permit OR Water Right Certificate from the Water Resources Department is needed before using, diverting; or storing water [ORS 537-130]. However, most domestic wells do not require water rights. A water right stays with the land. In order to keep track of water right ownership, ORS 537.330 requires persons selling property that has a Water Right Certificate to: 1) provide evidence of the Water Right Certificate to the buyer and 2) notify the Water Resources Department of the Water Right Certificate involved with the real estate transaction. Sellers are exempted from this requirement if the water uses are served by a water district or a city.

Water that has been used for a long time in one place or that involves a water structure (like a dam) that already exists is no guarantee that there is a water right which would allow the water use to continue.

If you have any questions about this form or water right requirements, please contact your local watermaster or call the Water Resources Department at 503-986-0900.

Note: Please type or print legibly when filling in the following information. Use additional paper if necessary.

Property Seller Information:

Applicant: DICK ANDERSON
Mailing address: P.O. Box 499
City Aurora State Oregon Zip 97002
Phone: CELL-503-312-9897
Home Work Other

Property Buyer Information:

Applicant: CASEY and DUANE STROUPE
Mailing address: 20200 SW STAFFORD ROAD
City Tualatin State Oregon Zip 97062
Phone: 503-638-1011 CELL 503-969-0173
Home Work Other

Property Description (attach additional pages if necessary):

County: _____ Township: _____ Range: _____ Section: _____

Tax lot number(s): _____

Metes & bounds description (or attach a copy of your property deed & tax lot map with the parcels highlighted):

See Exhibit "A" attached hereto and by referenced incorporated herein.

Water Right Information (attach copy of water right permit or certificate & final proof map if available):

Application #: 558215 Permit #: 543863 Certificate #: 64507

Will all the lands associated with this water right be owned by the buyer? Yes ☒ No ☐

Name of individual completing this form: FAITH Bowers Signature: Faith Bowers

'03 Phone: 503-266-7333 Date: 4/4/05

Exhibit "A"

LEGAL DESCRIPTION

The following described property situated in the County of Clackamas and State of Oregon, to wit:

The West one-half of the Northwest one-quarter of Section 6, Township 4 South, Range 1 East of the Willamette Meridian, the Southern boundary is the middle of the Henry Slough at low water.

EXCEPTING THEREFROM 5.10 acres, more or less, the same having heretofore been conveyed to Anson S. Cone, by Deed recorded in Volume 42 at Page 369 of Deed Records, Marion County, Oregon;

ALSO EXCEPTING THEREFROM, 17 acres, more or less, the same having heretofore been conveyed to Anson S. Cone by Deed recorded in Volume 47 at Page 298, Deed Records, Marion County, Oregon, and EXCEPT that part of the above described real property situated in Marion County, Oregon.

ALSO EXCEPTING that portion conveyed to Clackamas County by Deed recorded September 29, 1970, under Recorder's Fee No. 70-21962.

EXCEPTING THEREFROM ownership of the State of Oregon in and to that portion of the premises herein described lying below the line of ordinary high water of the Pudding River.

RECEIVED

APR 06 2005

**WATER RESOURCES DEPT
SALEM, OREGON**

STATE OF OREGON
COUNTY OF CLACKAMAS
CERTIFICATE OF WATER RIGHT

THIS CERTIFICATE ISSUED TO

RICHARD E. ANDERSON
6822 SOUTH ANDERSON ROAD
AURORA, OREGON 97002

confirms the right to use the waters of PUDDING RIVER, a tributary of MOLALLA RIVER, for the purpose of IRRIGATING 96.9 ACRES.

The right has been perfected under Permit 43863. The date of priority is JANUARY 2, 1979. The right is limited to not more than 1.21 CUBIC FEET PER SECOND or its equivalent in case of rotation, measured at the point of diversion from the source.

The points of diversion are located as follows:

SE 1/4 SE 1/4, SECTION 1, T 4 S, R 1 W, W.M.; LOT 4 (NW 1/4 NW 1/4), SECTION 6, T 4 S, R 1 E, W.M.; 1090 FEET NORTH AND 1100 FEET WEST FROM THE SE CORNER OF SECTION 1, 260 FEET SOUTH AND 1220 FEET EAST FROM THE NW CORNER OF SECTION 6.

The amount of water used for irrigation, together with the amount secured under any other right existing for the same lands, shall be limited to ONE-EIGHTIETH of one cubic foot per second per acre, or its equivalent for each acre irrigated and shall be further limited to a diversion of not to exceed 2.5 acre-feet per acre for each acre irrigated during the irrigation season of each year.

The right shall conform to such reasonable rotation system as may be ordered by the proper state officer.

A description of the place of use under the right, and to which such right is appurtenant, is as follows:

SE 1/4 SE 1/4	0.3 ACRE
SECTION 1	
NE 1/4 NE 1/4	29.4 ACRES
SE 1/4 NE 1/4	4.8 ACRES
SECTION 12	
TOWNSHIP 4 SOUTH, RANGE 1 WEST, W.M.	

NEXT PAGE

LOT 3 (NE 1/4 NW 1/4)	1.6 ACRES
LOT 4 (NW 1/4 NW 1/4)	8.3 ACRES
LOT 5 (SW 1/4 NW 1/4)	12.8 ACRES
LOT 6 (NW 1/4 SW 1/4)	24.3 ACRES
LOT 7 (SW 1/4 SW 1/4)	11.6 ACRES
SECTION 6	

LOT 1 (NW 1/4 NW 1/4)	3.8 ACRES
SECTION 7	
TOWNSHIP 4 SOUTH, RANGE 1 EAST, W.M.	

The right to the use of the water for the above purpose is restricted to beneficial use on the lands or place of use described. The right is subject to minimum flows established by the Water Resources Commission with an effective date prior to this right.

WITNESS the signature of the Water Resources Director, affixed this date AUGUST 13, 1990.

/s/ WILLIAM H. YOUNG
Water Resources Director

Recorded in State Record of Water Right Certificates numbered 64507.

58215.JW

Water Rights Information Query Results

Owner(s) Information

RICHARD E ANDERSON
6822 S ANDERSON RD
AURORA OR 97002

Application(s)

Application	Received	
S 58215		Map

Permit(s)

Permit	Signature	
S 43863	08/13/1990	Map

Certificate(s)

Certificate	Signature	Certificate Type
64507	08/13/1990	Original

Claim(s)

n/a

Decree(s)

n/a

Order(s)

n/a

Transfer(s)

n/a

Misc. Info

Authority	File Location
	Salem

Document Process

n/a

Point(s) of Diversion

Location (T-R-S-QQ)	DLC/Lot	Source	Tributary to	Max Rate	Rate	Max Acre Feet	Acre Feet	Legal Description	Remarks
4.0S-1.0W-1-SESE		PUDDING R	MOLALLA R	1.21	1.21			1090 FEET NORTH & 1100 FEET WEST FROM SE CORNER, SECTION 1	

Uses from this Point of Diversion

Use	P/S	Priority Date	Start Date	End Date	Acres	Rate/Acre	Duty	Max Rate	Rate	Max Acre Feet	Acre Feet	Status	Remarks
IR	P	01/02/1979	1/1	12/31		1/80	2.5	1.21	1.21			NC	

4.0S-1.0E-6-NWNW

/4

PUDDING
RMOLALLA
R

1.21

260 FEET SOUTH &
1220 FEET EAST FROM
NW CORNER, SECTION
6**Uses from this Point of Diversion**

Use	P/S	Priority Date	Start Date	End Date	Acres	Rate/Acre	Duty	Max Rate	Rate	Max Acre Feet	Acre Feet	Status	Remarks
IR	P	01/02/1979	1/1	12/31		1/80	2.5	1.21	0.0 (est)			NC	

Place of Use

Use	P/S	Priority Date	Location (T-R-S-QQ)	DLC/Lot	Acres	Status	Remarks
IR	P	01/02/1979	4.0S-1.0E-6-NENW	/3	1.6	NC	
IR	P	01/02/1979	4.0S-1.0E-6-NWNW	/4	8.3	NC	
IR	P	01/02/1979	4.0S-1.0E-6-SWNW	/5	12.8	NC	
IR	P	01/02/1979	4.0S-1.0E-6-NWSW	/6	24.3	NC	
IR	P	01/02/1979	4.0S-1.0E-6-SWSW	/7	11.6	NC	
IR	P	01/02/1979	4.0S-1.0E-7-NWNW	/1	3.8	NC	
IR	P	01/02/1979	4.0S-1.0W-1-SESE		0.3	NC	
IR	P	01/02/1979	4.0S-1.0W-12-NENE		29.4	NC	
IR	P	01/02/1979	4.0S-1.0W-12-SENE		4.8	NC	

Water Right Genealogy

No genealogy records available for this water right, try the family link below instead. If you are aware of the correct genealogy, please forward this information to WRIS Genealogy

Faith Bowers


Windermere

Heritage Real Estate
717 S.E. First Avenue
Canby, Oregon 97013-3810

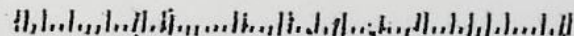


STATE OF OREGON
WATER RESOURCES DEPT.
725 SUMMER ST. NE, SUITE
SALEM, ORE.

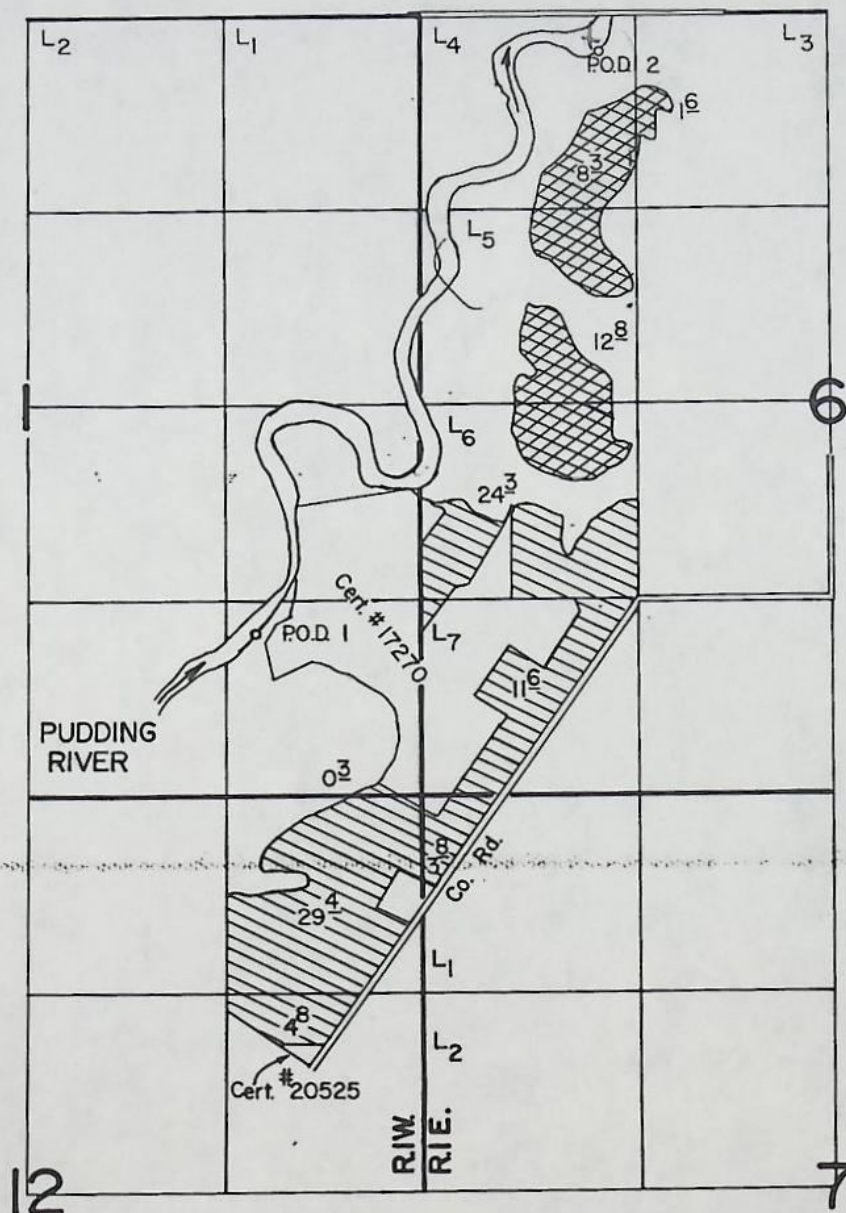
97301-1271

ATTN: Water Rights

97301+1271



T.4S., R.1W. & 1E., W.M.



Scale : 1" = 1320'

FINAL PROOF SURVEY UNDER

- P.O.D. 1 Loc.: 1090' N. & 1100' W. from SE Cor. Sec. 1, T.4S., R.1W., W.M.
- P.O.D. 2 Loc.: 260' S. & 1220' E. from NW Cor. Sec. 6, T.4S., R.1E., W.M.

Application No. 58215... Permit No. 43863...
IN NAME OF

RICHARD E. ANDERSON

Surveyed JULY...2... 1986., by T. Warren.....

41047-278-117 L
1/28/07 TMW

STATE OF OREGON
COUNTY OF CLACKAMAS
CERTIFICATE OF WATER RIGHT

THIS CERTIFICATE ISSUED TO

RICHARD E. ANDERSON
6822 SOUTH ANDERSON ROAD
AURORA, OREGON 97002

confirms the right to use the waters of PUDDING RIVER, a tributary of MOLALLA RIVER, for the purpose of IRRIGATING 96.9 ACRES.

The right has been perfected under Permit 43863. The date of priority is JANUARY 2, 1979. The right is limited to not more than 1.21 CUBIC FEET PER SECOND or its equivalent in case of rotation, measured at the point of diversion from the source.

The points of diversion are located as follows:

SE 1/4 SE 1/4, SECTION 1, T 4 S, R 1 W, W.M.; LOT 4 (NW 1/4 NW 1/4), SECTION 6, T 4 S, R 1 E, W.M.; 1090 FEET NORTH AND 1100 FEET WEST FROM THE SE CORNER OF SECTION 1, 260 FEET SOUTH AND 1220 FEET EAST FROM THE NW CORNER OF SECTION 6.

The amount of water used for irrigation, together with the amount secured under any other right existing for the same lands, shall be limited to ONE-EIGHTIETH of one cubic foot per second per acre, or its equivalent for each acre irrigated and shall be further limited to a diversion of not to exceed 2.5 acre-feet per acre for each acre irrigated during the irrigation season of each year.

The right shall conform to such reasonable rotation system as may be ordered by the proper state officer.

A description of the place of use under the right, and to which such right is appurtenant, is as follows:

SE 1/4 SE 1/4	0.3 ACRE
SECTION 1	
NE 1/4 NE 1/4	29.4 ACRES
SE 1/4 NE 1/4	4.8 ACRES
SECTION 12	
TOWNSHIP 4 SOUTH, RANGE 1 WEST, W.M.	

NEXT PAGE

LOT 3 (NE 1/4 NW 1/4) 1.6 ACRES
LOT 4 (NW 1/4 NW 1/4) 8.3 ACRES
LOT 5 (SW 1/4 NW 1/4) 12.8 ACRES
LOT 6 (NW 1/4 SW 1/4) 24.3 ACRES
LOT 7 (SW 1/4 SW 1/4) 11.6 ACRES
SECTION 6

LOT 1 (NW 1/4 NW 1/4) 3.8 ACRES
SECTION 7
TOWNSHIP 4 SOUTH, RANGE 1 EAST, W.M.

The right to the use of the water for the above purpose is restricted to beneficial use on the lands or place of use described. The right is subject to minimum flows established by the Water Resources Commission with an effective date prior to this right.

WITNESS the signature of the Water Resources Director, affixed this date AUGUST 13, 1990.

/s/ WILLIAM H. YOUNG
Water Resources Director

Recorded in State Record of Water Right Certificates numbered 64507.

58215.JW

STATE OF OREGON
COUNTY OF CLACKAMAS
CERTIFICATE OF WATER RIGHT

THIS CERTIFICATE ISSUED TO

RICHARD E. ANDERSON
6822 SOUTH ANDERSON ROAD
AURORA, OREGON 97002

confirms the right to use the waters of PUDDING RIVER, a tributary of MOLALLA RIVER, for the purpose of IRRIGATING 96.9 ACRES.

The right has been perfected under Permit 43863. The date of priority is JANUARY 2, 1979. The right is limited to not more than 1.21 CUBIC FEET PER SECOND or its equivalent in case of rotation, measured at the point of diversion from the source.

The points of diversion are located as follows:

SE 1/4 SE 1/4, SECTION 1, T 4 S, R 1 W, W.M.; LOT 4 (NW 1/4 NW 1/4), SECTION 6, T 4 S, R 1 E, W.M.; 1090 FEET NORTH AND 1100 FEET WEST FROM THE SE CORNER OF SECTION 1, 260 FEET SOUTH AND 1220 FEET EAST FROM THE NW CORNER OF SECTION 6.

The amount of water used for irrigation, together with the amount secured under any other right existing for the same lands, shall be limited to ONE-EIGHTIETH of one cubic foot per second per acre, or its equivalent for each acre irrigated and shall be further limited to a diversion of not to exceed 2.5 acre-feet per acre for each acre irrigated during the irrigation season of each year.

The right shall conform to such reasonable rotation system as may be ordered by the proper state officer.

A description of the place of use under the right, and to which such right is appurtenant, is as follows:

SE 1/4 SE 1/4	0.3 ACRE
SECTION 1	
NE 1/4 NE 1/4	29.4 ACRES
SE 1/4 NE 1/4	4.8 ACRES
SECTION 12	
TOWNSHIP 4 SOUTH, RANGE 1 WEST, W.M.	

NEXT PAGE

LOT 3 (NE 1/4 NW 1/4)	1.6 ACRES
LOT 4 (NW 1/4 NW 1/4)	8.3 ACRES
LOT 5 (SW 1/4 NW 1/4)	12.8 ACRES
LOT 6 (NW 1/4 SW 1/4)	24.3 ACRES
LOT 7 (SW 1/4 SW 1/4)	11.6 ACRES

SECTION 6

LOT 1 (NW 1/4 NW 1/4) 3.8 ACRES
SECTION 7
TOWNSHIP 4 SOUTH, RANGE 1 EAST, W.M.

The right to the use of the water for the above purpose is restricted to beneficial use on the lands or place of use described. The right is subject to minimum flows established by the Water Resources Commission with an effective date prior to this right.

WITNESS the signature of the Water Resources Director, affixed this date AUGUST 13, 1990.

/s/ WILLIAM H. YOUNG
Water Resources Director

Recorded in State Record of Water Right Certificates numbered 64507.

58215.JW

STATE OF OREGON
COUNTY OF CLACKAMAS
CERTIFICATE OF WATER RIGHT

THIS CERTIFICATE ISSUED TO

RICHARD E. ANDERSON
6822 SOUTH ANDERSON ROAD
AURORA, OREGON 97002

confirms the right to use the waters of PUDDING RIVER, a tributary of MOLALLA RIVER, for the purpose of IRRIGATING 96.9 ACRES.

The right has been perfected under Permit 43863. The date of priority is JANUARY 2, 1979. The right is limited to not more than 1.21 CUBIC FEET PER SECOND or its equivalent in case of rotation, measured at the point of diversion from the source.

The points of diversion are located as follows:

SE 1/4 SE 1/4, SECTION 1, T 4 S, R 1 W, W.M.; LOT 4 (NW 1/4 NW 1/4), SECTION 6, T 4 S, R 1 E, W.M.; 1090 FEET NORTH AND 1100 FEET WEST FROM THE SE CORNER OF SECTION 1, 260 FEET SOUTH AND 1220 FEET EAST FROM THE NW CORNER OF SECTION 6.

The amount of water used for irrigation, together with the amount secured under any other right existing for the same lands, shall be limited to ONE-EIGHTIETH of one cubic foot per second per acre, or its equivalent for each acre irrigated and shall be further limited to a diversion of not to exceed 2.5 acre-feet per acre for each acre irrigated during the irrigation season of each year.

The right shall conform to such reasonable rotation system as may be ordered by the proper state officer.

A description of the place of use under the right, and to which such right is appurtenant, is as follows:

SE 1/4 SE 1/4	0.3 ACRE
SECTION 1	
NE 1/4 NE 1/4	29.4 ACRES
SE 1/4 NE 1/4	4.8 ACRES
SECTION 12	
TOWNSHIP 4 SOUTH, RANGE 1 WEST, W.M.	

NEXT PAGE

LOT 3 (NE 1/4 NW 1/4)	1.6 ACRES
LOT 4 (NW 1/4 NW 1/4)	8.3 ACRES
LOT 5 (SW 1/4 NW 1/4)	12.8 ACRES
LOT 6 (NW 1/4 SW 1/4)	24.3 ACRES
LOT 7 (SW 1/4 SW 1/4)	11.6 ACRES

SECTION 6

LOT 1 (NW 1/4 NW 1/4) 3.8 ACRES
SECTION 7
TOWNSHIP 4 SOUTH, RANGE 1 EAST, W.M.

The right to the use of the water for the above purpose is restricted to beneficial use on the lands or place of use described. The right is subject to minimum flows established by the Water Resources Commission with an effective date prior to this right.

WITNESS the signature of the Water Resources Director, affixed this date AUGUST 13, 1990.

/s/ WILLIAM H. YOUNG
Water Resources Director

Recorded in State Record of Water Right Certificates numbered 64507.

58215.JW

STATE OF OREGON
COUNTY OF CLACKAMAS
PROPOSED CERTIFICATE OF WATER RIGHT

THIS CERTIFICATE ISSUED TO

RICHARD E. ANDERSON
6822 SOUTH ANDERSON ROAD
AURORA, OREGON 97002

confirms the right to use the waters of PUDDING RIVER, a tributary of MOLALLA RIVER, for the purpose of IRRIGATING 96.9 ACRES.

The right has been perfected under Permit 43863. The date of priority is JANUARY 2, 1979. The right is limited to not more than 1.21 CUBIC FEET PER SECOND or its equivalent in case of rotation, measured at the point of diversion from the source.

The points of diversion are located as follows:

SE 1/4 SE 1/4, SECTION 1, T 4 S, R 1 W, W.M.; LOT 4 (NW 1/4 NW 1/4), SECTION 6, T 4 S, R 1 E, W.M.; 1090 FEET NORTH AND 1100 FEET WEST FROM THE SE CORNER OF SECTION 1, 260 FEET SOUTH AND 1220 FEET EAST FROM THE NW CORNER OF SECTION 6.

The amount of water used for irrigation, together with the amount secured under any other right existing for the same lands, shall be limited to ONE-EIGHTIETH of one cubic foot per second per acre, or its equivalent for each acre irrigated and shall be further limited to a diversion of not to exceed 2.5 acre-feet per acre for each acre irrigated during the irrigation season of each year.

The right shall conform to such reasonable rotation system as may be ordered by the proper state officer.

A description of the place of use under the right, and to which such right is appurtenant, is as follows:

SE 1/4 SE 1/4 SECTION 1	0.3 ACRE
NE 1/4 NE 1/4 SE 1/4 NE 1/4 SECTION 12	29.4 ACRES 4.8 ACRES
TOWNSHIP 4 SOUTH, RANGE 1 WEST, W.M.	
LOT 3 (NE 1/4 NW 1/4)	1.6 ACRES
LOT 4 (NW 1/4 NW 1/4)	8.3 ACRES
LOT 5 (SW 1/4 NW 1/4)	12.8 ACRES
LOT 6 (NW 1/4 SW 1/4)	24.3 ACRES
LOT 7 (SW 1/4 SW 1/4) SECTION 6	11.6 ACRES
LOT 1 (NW 1/4 NW 1/4) SECTION 7	3.8 ACRES
TOWNSHIP 4 SOUTH, RANGE 1 EAST, W.M.	

The right to the use of the water for the above purpose is restricted to beneficial use on the lands or place of use described. The right is subject to minimum flows established by the Water Resources Commission with an effective date prior to this right.

58215.JW

Application No. 58215Permit No. 43863NCR
39.70 1/28/87
2mmCLACKAMAS
STATE OF OREGON WATER RESOURCES DEPARTMENT RECEIVED

Application for Permit to Appropriate Surface Water JAN 2 1979

WATER RESOURCES DEPT.
SALEM, OREGONI, RICHARD E. ANDERSON

(Name of Applicant)

of Rt 3 Box 377 6822 S. ANDERSON RD. AURORA

(Mailing Address)

(City)

State of OREGON Phone No. 266-3059 do hereby

(Zip Code)

make application for a permit to appropriate the following described waters of the State of Oregon:

1. The source of the proposed appropriation is PUDDING RIVER

a tributary of

2. The point of diversion ^{ARE} is to be located within SE⁴ SE⁴, SEC. 1, T. 4S,

(E. or W.)

R. 1W., W.M.; LOT 4 (NW⁴ NW⁴), SEC. 6, T. 4S, R. 1E,

(S. or N.)

W.M. #1- 1090' N. + 1100' W. From SE COR. SEC. 1, T. 4S,

(R. 1W., W.M.)

#2- 260' S. + 1220' E. From NW COR. SEC. 6, T. 4S,

(R. 1E, W.M.)

being within the SE 1/4 of the NE 1/4 of
Sec. 6 Tp. 4S R. 1E, W.M., in the county of CLACKAMAS

(N. or S.)

(E. or W.)

3. Location of area to be irrigated, or place of use if other than irrigation.

FROM P.O.D. #1	FROM P.O.D. #2	IRRIGATION	numbered
<u>0.3 ACRES</u>		<u>SE⁴ SE⁴</u>	
<u>29 1/2 ACRES</u>		<u>SEC. 1</u>	
<u>4 1/2 ACRES</u>		<u>NE⁴ NE⁴</u>	
		<u>SE⁴ NE⁴</u>	
		<u>SEC. 12 T. 4S, R. 1W., W.M.</u>	
	<u>1 1/2 ACRES</u>	<u>LOT 3 (NE⁴ NW⁴)</u>	
	<u>8 1/2 ACRES</u>	<u>LOT 4 (NW⁴ NW⁴)</u>	
	<u>12 1/2 ACRES</u>	<u>LOT 5 (SW⁴ NW⁴)</u>	
<u>16 1/2 ACRES</u>	<u>8 1/2 ACRES</u>	<u>LOT 6 (NW⁴ SW⁴)</u>	
<u>11 1/2 ACRES</u>		<u>LOT 7 (SW⁴ SW⁴)</u>	
		<u>SEC. 6</u>	
<u>3 1/2 ACRES</u>		<u>LOT 1 (NW⁴ NW⁴)</u>	
		<u>SEC. 7 T. 4S, R. 1E, W.M.</u>	
	<u>96 1/2 ac</u>		

GR-326
6-3852
20041
40401
19215

Application No. 58215

Permit No. 43863

Permit to Appropriate the Public Waters of the State of Oregon

This is to certify that I have examined the foregoing application and do hereby grant the same **SUBJECT TO EXISTING RIGHTS INCLUDING THE EXISTING FLOW POLICIES ESTABLISHED BY THE WATER POLICY REVIEW BOARD** and the following limitations and conditions:

The right herein granted is limited to the amount of water which can be applied to beneficial use and shall not exceed 1.22 ~~1.6~~ ^{1.21} cubic feet per second measured at the point of diversion from the stream, or its equivalent in case of rotation with other water users, from Pudding River, trib. to Molalla Riv.

The use to which this water is to be applied is irrigation. of 97 ⁹/₂ acres

If for irrigation, this appropriation shall be limited to 1/80th of one cubic foot per second or its equivalent for each acre irrigated and shall be further limited to a diversion of not to exceed 2 1/2 acre feet per acre for each acre irrigated during the irrigation season of each year,


and shall be subject to such reasonable rotation system as may be ordered by the proper state officer.

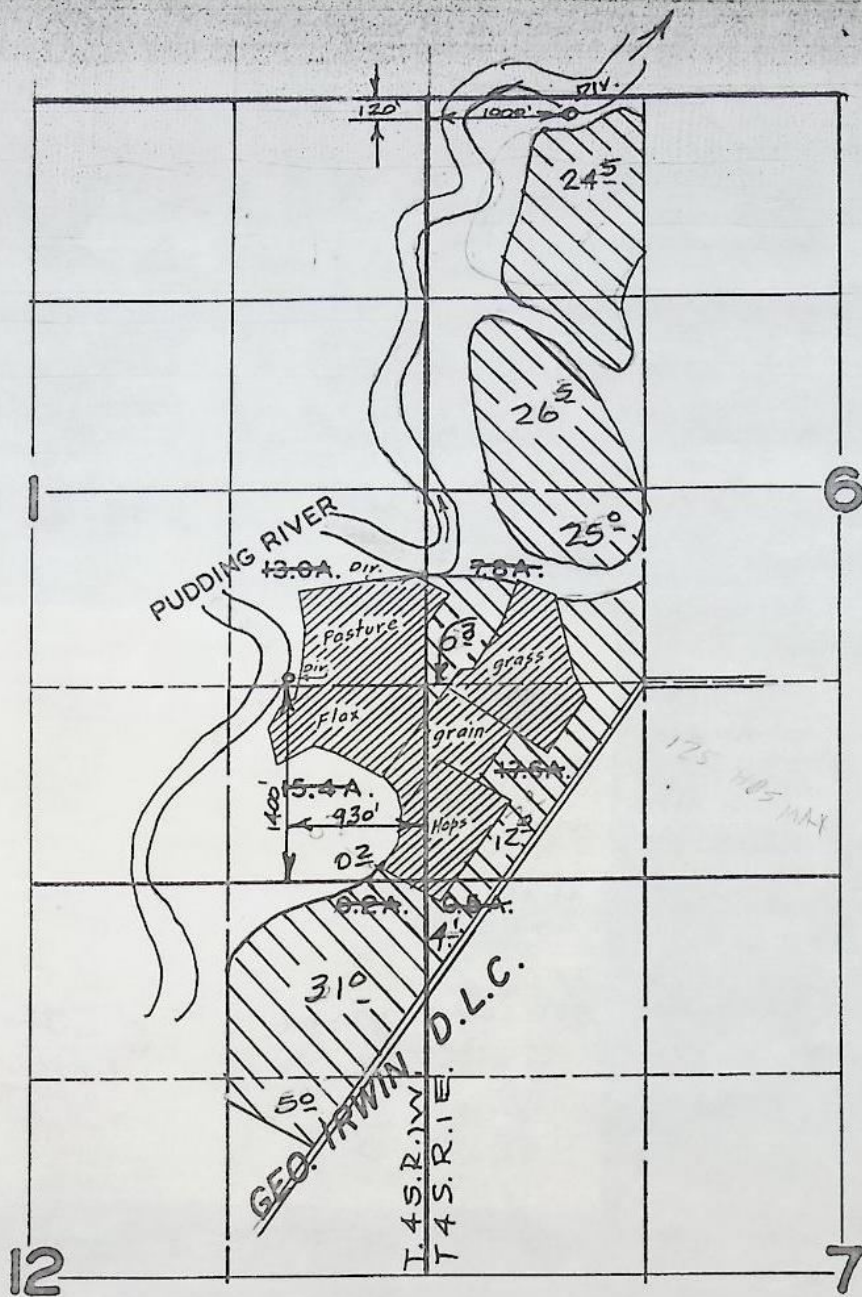
The priority date of this permit is January 2, 1979 ✓

Actual construction work shall begin on or before March 2, 1980 and shall thereafter be prosecuted with reasonable diligence and be completed on or before October 1, 1980

Complete application of the water to the proposed use shall be made on or before October 1, 1981

WITNESS my hand this 2nd day of March, 1979


Water Resources Director

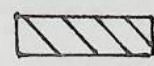


25 HP
PDC
50-60 MM.

MAY
2 BIG GUNS
NELSON 150's
1.03
MAY
on 1/2 mile
line (2 points)

GR-3261
G-3052
2441
90401

MAP PREPARED BY:
[Signature]
FROM INFORMATION FURNISHED BY
THE APPLICANT.



THIS APPLICATION **RECEIVED**

JAN 2 1979

FINAL PROOF SURVEY WATER RESOURCES DEPT.
UNDER SALEM, OREGON

Application No. ~~19215~~ Permit No. ~~14806~~
IN NAME OF
~~ANDERSON BROS.~~

Surveyed JUN 12 1947, by JAS. E. BUNNELL

Application No. 58215
Permit No. 43863

CORR

INFO: DICK ANDERSON

Source: Pudding River, direct from (2) P.O.'s

Pump: unknown DOC
4" x 3"

$$Q_{\text{pump @ 50}} = \frac{(25)(6.6)}{127 + 20}$$

SOUTHERLY
CORNELL DOC
6" x 5"

$$Q_{\text{pump @ 50}} = \frac{(60)(6.6)}{127 + 20} = 2.27 \text{ cfs}$$

Motor: unknown
25 HP @ 3520

GE 60 HP @ 1765 RPM
MODEL# 5K1444 X D 25 A

PIPE: 5500' 8" Alum
840' 6" Alum
3800' 4" Alum
3420' 3" Alum
7200' 3" Alum

(3) - 1/4 mile reach

$$Q_{\text{ALLOW}} = 96.9/80 = 1.21 \text{ cfs}$$

$$Q_{\text{pump @ 50 PSI}} = \frac{60(6.6)}{30 + 127} = 2.5 \text{ cfs} - 0.63 \text{ cfs} = 1.87 \text{ cfs} \quad (A-19215)$$

$$Q_{\text{SYSTEM @ 50 PSI}} = \frac{180(6.01)}{450} = 2.4 \text{ cfs}$$

HQS: 180 RB 30's

(120) max from southerly pump
(60) max from northerly pump

$$Q_{\text{SOUTHERLY}} = \frac{120(6.2)}{450} = 1.65 \text{ cfs}$$

3 Nelson 150 Big GUNS w/ 1.03" N.Z.L.E

(2) max from southerly P.O. only

USE: Nursery stock, row crops, orchard and grass for seed.

LIFT: + 20' suction to ± 10' discharge
both P.O.'s

$$97 \div 80$$

$$1.22 \text{ cfs} \quad \text{Allow}$$

TIE: 41047-278-117 L

MARION CO. MOON

$$\begin{array}{r|l} 35 & 36 \\ \hline 2 & 1 \end{array} \quad \begin{array}{l} 35, 1W \\ 45, 1W \end{array}$$

$$Q_{AC} = 80$$

Thompson M. Wanner
W.R.E. 7/2/86

INFO: ~~DICK~~ ANDERSON

Source: Pudding River, direct from PDD's

NORTHERLY

SOUTHERLY

Pump: unknown DDC
4" x 3"

$$Q_{\text{pump}} @ 50 = \frac{(25)(6.6)}{127 + 20}$$

~~unknown~~ CORNELL DDC
6" x 5"

$$= 1.12 \text{ cfs}$$

$$Q_{\text{pump}} @ 50 = \frac{(60)(6.6)}{127 + 20} = 2.7 \text{ cfs}$$

Motor: unknown
25 HP @ 3520

GE 60 HP @ 1765 RPM

MODEL# SK1444 X D 25 A

PIPE: 5500' 8" ALUM MN

840' 6" ALUM MN

3800' 4" ALUM MN

3420' 3" ALUM MN

7200' 3" ALUM LAT

(3) - 1/4 mile reach for Big guns

HOS: 180 RB 30's 1 1/4" x 0"

$$Q_{\text{northerly PDD pipe}} = \frac{(60)(6.2)}{450} = 0.83 \text{ cfs}$$

(120) max from southerly pump
(60) max from northerly pump

$$Q_{\text{southerly}} = \frac{(120)(6.2)}{450} = 1.65 \text{ cfs}$$

3 Nelson 150 BIG GUNS w/ 1.03" NRE

(2) max from southerly PDD only

USE: Nursery stock, row crops, orchard and grass for seed.

LIFT: + 20' suction to ± 10' dis
both PDD's

$$Q_{AC} = \frac{97}{80}$$

$$= 1.22 \text{ cfs} \quad \text{Allow}$$

TIE: 41047-278-117 L

MARION CO. MON

$$\begin{array}{r|l} 35 & 36 \\ \hline 2 & 1 \end{array} \quad \begin{array}{l} 35, 1W \\ 45, 1W \end{array}$$

Thompson M. Wagon
W.R.E. 7/2/86

EXHIBIT "A"

The following described property, situated in the County of Clackamas, and State of Oregon to wit:

The West one-half of the Northwest quarter of Section 6, Township 4 South, Range 1 East, of the Willamette Meridian; EXCEPTING therefrom 5.10 acres, more or less, the same having heretofore been conveyed to Anson S. Cone, by deed recorded in Volume 42 at page 369 of Deed Records, Marion County, Oregon; ALSO EXCEPTING therefrom, 17 acres, more or less, the same having heretofore been conveyed to Anson S. Cone, by deed recorded in Volume 47 at page 298, Deed Records, Marion County, Oregon, AND EXCEPT that part of the above described real property situate in Marion County, Oregon.

ALSO EXCEPTING that portion conveyed to Clackamas County by deed recorded September 29, 1970, under recorders fee 70-21962.

NLY PORTION OF PROPERTY
SEE ALSO 19215

Application No. 58215
Permit No.

The buyer further agrees that failure by the seller at any time to require performance by the buyer of any provision hereof shall in no way affect his right hereunder to enforce the same, nor shall any waiver by said seller of any breach of any provision hereof be held to be a waiver of any succeeding breach of any such provision, or as a waiver of the provision itself.

The true and actual consideration paid for this transfer, stated in terms of dollars, is \$ 42,500.00

In case suit or action is instituted to foreclose this contract or to enforce any of the provisions hereof, the buyer agrees to pay such sum as the court may adjudge reasonable as attorney's fees to be allowed plaintiff in said suit or action and if an appeal is taken from any judgment or decree of the trial court, the buyer further promises to pay such sum as the appellate court shall adjudge reasonable as plaintiff's attorney's fees on such

6822 S Anderson Rd

March 9, 1979

Richard E. Anderson
Route 3, Box 317
Aurora, Oregon 97002

58215

43863

378-3066

58215

February 23, 1979

Richard E. Anderson
Route 3, Box 317
Aurora, Oregon 97002

Dear Mr. Anderson:

Thank you for submitting the additional permit recording fee of \$6.60. Our receipt No. 8811 is enclosed.

Permits will be issued for use of water from Pudding River and its tributaries. However, water may not be available during dry periods. The water may be needed to satisfy existing rights or minimum flow standards.

Your application numbered 85215 is now in satisfactory form and will be considered further for the issuance of a permit in 30 to 60 days.

Sincerely,

Donald R. Buell
Water Rights Engineer

DRB:sm
Enclosure



Water Resources Department

MILL CREEK OFFICE PARK

555 13th STREET N.E., SALEM, OREGON 97310

1-800-452-7813 Toll Free
~ PHONE 378-3066

January 16, 1979

File No. 58215

Richard E. Anderson
Route 3, Box 317
Aurora, OR 97002

Dear Mr. Anderson:

Your application for a permit to appropriate 1.6 cubic foot of water per second from the Pudding River for the irrigation of 128.6 acres has been filed as number 58215. Also received were your map, legal description, and fees in the amount of 53.10.

The fee was miscalculated. Total fees required are a \$20.00 examination fee and a permit recording fee of \$10.00 for the first 30 acres, and 30¢ per acre for the additional 99 acres; making a total of \$59.70. Therefore, an additional fee of \$6.60 is required.

Your application will be examined further upon the receipt of the required fee.

Sincerely,

Donald R. Buell,
Water Rights Engineer.

DRB:cm



Water Resources Department
MILL CREEK OFFICE PARK

555 13th STREET N.E., SALEM, OREGON 97310 PHONE 378-3066

March 9, 1979

Richard E. Anderson
Route 3, Box 317
Aurora, Oregon 97002

File No. 58215

Enclosed find Permit No. 43863

PLEASE READ CAREFULLY THE FOLLOWING INSTRUCTIONS

Your permit has been recorded in this office but you should hold the original permit as evidence of your water right. If the land is sold, an assignment to the new owner must be recorded in this office. Assignment blanks will be furnished upon request.

The permit which appears on the back page of the application fixes time limits for beginning of construction, completion of construction, and complete application of water to beneficial use. The law requires that you begin actual construction work within one year from the date of issuance of the permit or your right will be lost. The Water Resources Director is authorized to extend the time for completion of construction and for complete application of water upon proper showing, but has no authority to extend the time limit for beginning of construction.

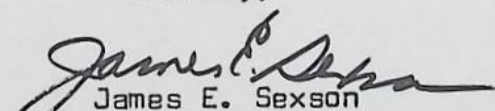
Forms A, B, and C may be attached for submitting (A) Notice of Beginning of Construction, (B) Notice of Completion of Construction, and (C) Notice of Complete Application of Water. If your application has stated that construction has already started, or that construction work is completed, or that complete application of water has been made, only the required forms will be attached.

If your project will require only a portable pumping plant and pipelines, the acquisition of such equipment will be considered construction.

When complete application of water has been made, Form C should be submitted as the first step in proof of appropriation. When proof satisfactory to the Water Resources Director has been made, the right will be confirmed by issuance of a certificate. The certificate will limit the right to the extent that water has been applied to beneficial use in accordance with the terms of the permit.

The late summer flow in nearly all streams is required to satisfy existing rights. Your permit grants a right to use water only when there is a surplus in the source involved over and above that required to satisfy prior rights.

Sincerely,


James E. Sexson
Director

Application No. 58215Permit No. 43863 ^{6.60} 39.70 ← 33.10
53 10

STATE OF OREGON WATER RESOURCES DEPARTMENT

RECEIVED

Application for Permit to Appropriate Surface Water JAN 2 1979

WATER RESOURCES DEPT.
SALEM, OREGONI, RICHARD E. ANDERSON
(Name of Applicant)of Rt. 3, Box 317, AURORA
(Mailing Address) (City)State of OREGON, 97002 Phone No. 266-3059 do hereby
(Zip Code)

make application for a permit to appropriate the following described waters of the State of Oregon:

1. The source of the proposed appropriation is PUDDING RIVER

, a tributary of

2. The point of diversion is to be located #1- 1400 ft. N. and 930 ft. W.
(N. or S.) (E. or W.)from the SE corner of SECTION 1; #2 = 120 ft. S. AND
(Public Land Survey Corner)1,000 FT. E. FROM N.W. COR. SECTION 6
(If there is more than one point of diversion, each must be described)being within the #1 NE SE
#2 NW $\frac{1}{4}$ of the NW $\frac{1}{4}$ of
Sec. 1 4 S 1 W,
6 4 S 1 E, W. M., in the county of CLACKAMAS
(N. or S.) (E. or W.)

3. Location of area to be irrigated, or place of use if other than irrigation.

Township	Range	Section	List $\frac{1}{4}$ $\frac{1}{4}$ of Section	List use and/or number of acres to be irrigated
4 S	1 W	1	SE $\frac{1}{4}$ SE $\frac{1}{4}$	0.2
		12	NE $\frac{1}{4}$ NE $\frac{1}{4}$	31.0
			SE $\frac{1}{4}$ NE $\frac{1}{4}$	5.0
	1 E.	6	NW $\frac{1}{4}$ NW $\frac{1}{4}$	24.5
			SW $\frac{1}{4}$ NW $\frac{1}{4}$	26.5
			NW $\frac{1}{4}$ SW $\frac{1}{4}$	25.0
			SW $\frac{1}{4}$ SW $\frac{1}{4}$	12.3
		7	NW $\frac{1}{4}$ NW $\frac{1}{4}$	4.1
				1286

4. The amount of water which the applicant intends to apply to beneficial use is1.6.....
cubic feet per second.....
(If water is to be used from more than one source, give quantity from each)

5. The use to which the water is to be applied isIRRIGATION.....

6.

DESCRIPTION OF WORKS

Include dimensions and type of construction of diversion dam and headgate, length and dimensions of supply ditch or pipeline, size and type of pump and motor, type of irrigation system to adequately describe the proposed distribution system.

USE TWO PUMPS - #1 IS A 60 HP, #2 IS 25 HP.
MAINLINE IS 8" - 6" - 5" - 4"
OPERATE 175 SPRINKLERS.

If for domestic use state number of families to be suppliedN/A.....

7. Construction work will begin on or beforeBEGUN.....

8. Construction work will be completed on or beforeCOMPLETED.....

9. The water will be completely applied to the proposed use on or before10-1-80.....

Application No.58215.....

Permit No.43863.....

Remarks:.....

THIS APPLICATION PREPARED BY:

H. Jackson
FROM INFORMATION FURNISHED BY
THE APPLICANT.

Luigi E. Aub

Signature of Applicant

This is to certify that I have examined the foregoing application, together with the accompanying maps and data, and return the same for.....

In order to retain its priority, this application must be returned to the Water Resources Director with corrections on or before, 19.....

WITNESS my hand this day of, 19.....

..... Water Resources Director

By

This instrument was first received in the office of the Water Resources Director at Salem, Oregon, on the
2nd day of *January*, 19*79*, at *4:15* o'clock
.....M.

Application No. 58215

Permit No. 43863

Application No. 58215

Permit No. 43863

Permit to appropriate the Public Waters of the State of Oregon

This is to certify that I have examined the foregoing application and do hereby grant the same **SUBJECT TO EXISTING RIGHTS INCLUDING THE EXISTING FLOW POLICIES ESTABLISHED BY THE WATER POLICY REVIEW BOARD** and the following limitations and conditions:

The right herein granted is limited to the amount of water which can be applied to beneficial use and shall not exceed 1.6 cubic feet per second measured at the point of diversion from the stream, or its equivalent in case of rotation with other water users, from Pudding River.

The use to which this water is to be applied is irrigation.

If for irrigation, this appropriation shall be limited to 1/80th of one cubic foot per second or its equivalent for each acre irrigated and shall be further limited to a diversion of not to exceed 2 1/2 acre feet per acre for each acre irrigated during the irrigation season of each year.


and shall be subject to such reasonable rotation system as may be ordered by the proper state officer.

The priority date of this permit is January 2, 1979

Actual construction work shall begin on or before March 2, 1980 and shall thereafter be prosecuted with reasonable diligence and be completed on or before October 1, 1980

Complete application of the water to the proposed use shall be made on or before October 1, 1981

WITNESS my hand this 2nd day of March, 1979


Water Resources Director

RTH C

Form C (690-9-77)

IMPORTANT—This form is a notice to the Water Resources Director that permittee is ready to make **final proof** to the extent to which the water has actually been applied to the intended use under the terms of the permit. Permittee is cautioned that Certificate of Water Right will be issued based on the extent of the quantity and use as determined by the **final proof** inspection and survey which will be made in response to the filing of this Form C.

NOTE: In the case of an irrigation permit, this Form C should not be mailed to the Water Resources Department until all of the land described in the permit, which it is intended to irrigate under this permit at any time, has actually been irrigated.

Fill out, detach and mail to the Water Resources Department, Salem, OR 97310, when all of the water has been applied.

Application No.

NOTICE OF COMPLETE APPLICATION OF WATER TO A BENEFICIAL USE

I,, the holder of Permit No.

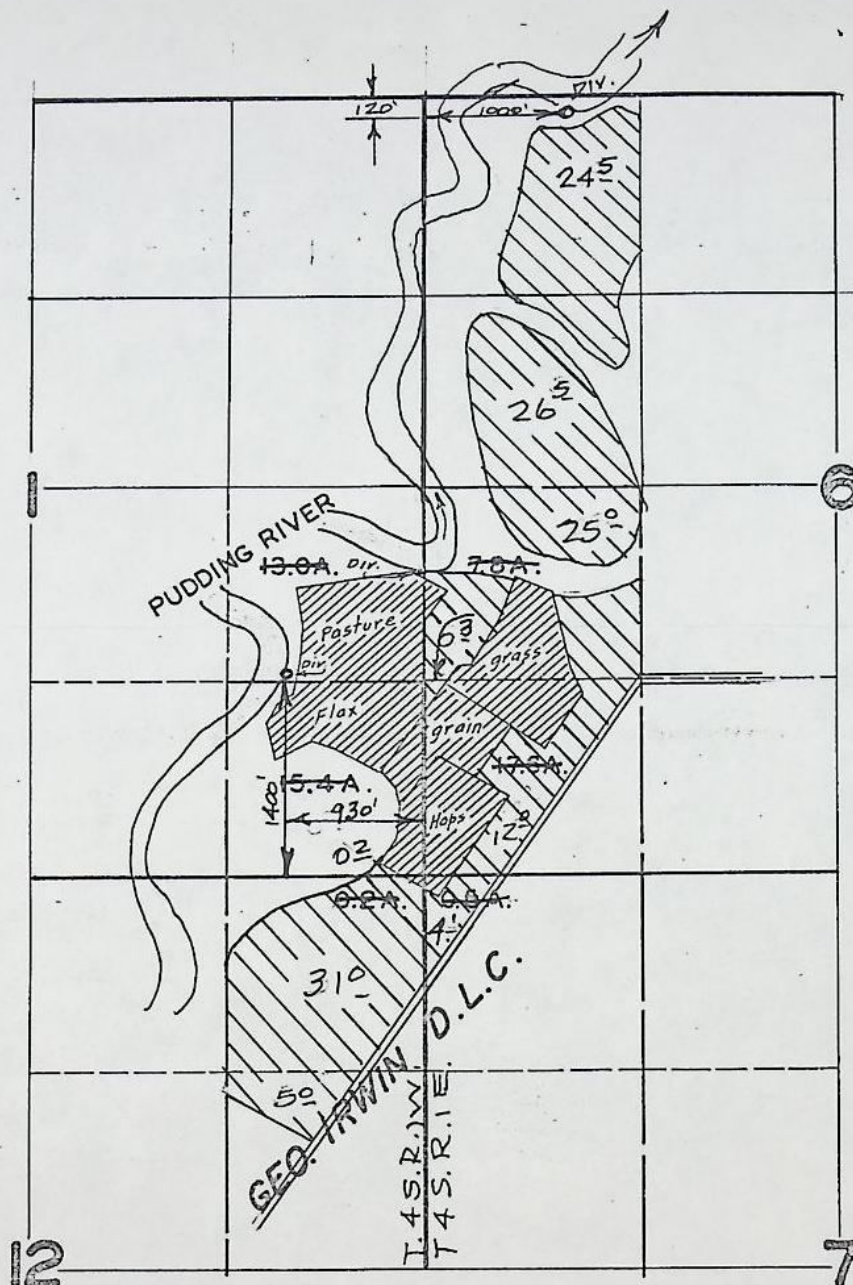
to appropriate the public waters of the state of Oregon, completely applied the waters to a beneficial use in accordance with the terms of said permit, on the day of, 19.....

Remarks:


IN WITNESS WHEREOF, I have hereunto set my hand this day of, 19.....

.....
(Signature of Applicant)

.....
(Address)



12
 6
 7
 12
 120
 1000
 DIV.
 245
 26
 25
 PUDDING RIVER
 13.0A. Div.
 7.8A.
 Pasture
 Div.
 Flax
 grain
 Hops
 5.4A.
 930
 02
 0.2A.
 6.0A.
 12.5A.
 310
 50
 GEO. IRWIN D.L.C.
 T.4S.R.1W.
 T.4S.R.1E.



THIS APPLICATION

RECEIVED

JAN 2 1979

FINAL PROOF SURVEY WATER RESOURCES DEPT.
 UNDER SALEM, OREGON

Application No. ~~19215~~ Permit No. ~~14806~~
 IN NAME OF

~~ANDERSON BROS.~~

Surveyed JUN. 12, 1947, by JAS. E. BUNNELL

Application No. 58215
 Permit No. 43863