

Name S-86398
 By EDWARD BUTTS
 Address CITY OF INDEPENDENCE
PO BOX 7
INDEPENDENCE OR 97351

Application No. 86398

Permit No. S-84331

Certificate No. _____

REZATED 86399
 Date

DENIED _____

MISFILED _____

WITHDRAWN _____

CANCELLED _____

Volume | Page

FEES PAID

Date	Amount	Receipt No.
8/10/05	900.00	76498
6/20/06	250.00	82232

Cert. Fee

FEES REFUNDED

Date	Amount	Receipt No.

Priority _____

County _____ WM# _____

RELATED FILES

ASSIGNMENTS

Date	To Whom	Address

DEVELOPMENT

Date

Completion 8-17-2026

Extended to _____

Final Proof received _____

Proposed Cert. Mailed _____

REMARKS _____

MAP LOCATION _____

~~muni - a.b.c~~

Should have said
caseworker as
86399

Per Bill Fujii

CC: Gene Clemens

Polk County

659471

Laura A. Schroeder
Licensed in Oregon, Idaho,
Nevada and Washington

V. Scott Borison, Ph.D.
Certified Legal Manager

Daryl N. Cole
Office Manager



Lynn L. Steyaert
Licensed in Oregon and Nevada

Courtney D. Duke
Licensed in Oregon

Colm Moore
Licensed in Oregon and Nevada

Therese A. Ure
Licensed in Nevada

Wyatt E. Rolfe
Licensed in Oregon

September 11, 2007

VIA FACSIMILE AND US MAIL

Oregon Water Resources Department
725 Summer Street N.E. Suite A
Salem, OR 97301-4172
Attn: Tom Paul
Fax: (503) 986-0903

RE: Public Records Request

Dear Mr. Paul:

Our office makes the following request for public records under the INSPECTION OF PUBLIC RECORDS LAW, ORS 192.410 – 192.530. The requestor is willing to pay up to a maximum of \$100 in fees for the requested materials; however, please advise if the cost may exceed that amount. ORS 192.440(3). Otherwise, if there are any fees that occur during duplication of these materials, please enclose an invoice and our bookkeeper will pay upon receipt.

Please make the following files available for review and copying by our office on Monday, September 17, 2007: Application S-18304 (Permit S-14237), Transfer T-7926, Application G-12736 (Permit G-12134), Application G-13871 (Permit G-13015), Application S-86398 (Permit S-54331), ground water registrations GR3183, GR3184, and GR3185 and any related files. Should you have any questions, please contact Colm Moore or Katherine Thomas of this office at (503) 281-4100. Thank you for your assistance with these matters.

ours,

SCHROEDER LAW OFFICES, P.C.

S 18304 RELATED

T 7926

G 12736 CITY INDEX

G 13871

S 86398

JOANNE COMPLI

phone 503-281-4100

fax 503-281-4600

1915 NE 39th Avenue, P.O. Box 12527, Portland, Oregon 97212-0527
www.water-law.com

(P010915; 0941 00 KCT)

Oregon Water Resources Department
Water Rights Division

Water Rights Application
Number S-86398

Final Order

Application History

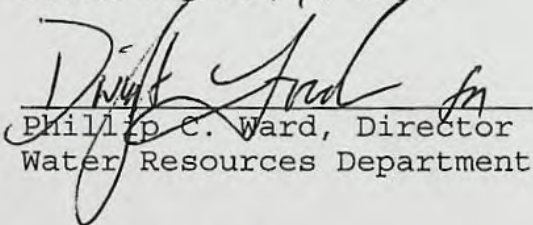
On August 10, 2005, EDWARD BUTTS submitted an application to the Department on behalf of CITY OF INDEPENDENCE for a water use permit. The Department issued a Proposed Final Order on June 6, 2006. The protest period closed July 21, 2006, and no protest was filed.

The proposed use would not impair or be detrimental to the public interest.

Order

Application S-86398 therefore is approved as proposed by the Proposed Final Order, and Permit S-54331 is issued as limited by the conditions proposed by the Proposed Final Order.

DATED August 17, 2006


Phillip C. Ward, Director
Water Resources Department

Appeal Rights

This is a final order in other than contested case. This order is subject to judicial review under ORS 183.484. Any petition for judicial review must be filed within the 60 day time period specified by ORS 183.484(2). Pursuant to ORS 536.075 and OAR 137-004-0080 you may either petition for judicial review or petition the Director for reconsideration of this order. A petition for reconsideration may be granted or denied by the Director, and if no action is taken within 60 days following the date the petition was filed, the petition shall be deemed denied.

This statement of judicial review rights does not create a right to judicial review of this order, if judicial review is otherwise precluded by law. Where no changes have been made to a Proposed Final Order on a water right application and no protests have been filed during the protest period, the final order is not subject to judicial review.

This document was prepared by Kerry Kavanagh. If you have any questions about any of the statements contained in this document I am most likely the best person to answer your questions. You can reach me at 503-986-0816.

If you have previously filed a protest and want to know its status, please contact Mike Reynolds at 503-986-0820.

If you have other questions about the Department or any of its programs please contact our Customer Service Group at 503-986-0801.

Address all other correspondence to: Water Rights Section, Oregon Water Resources Department, 725 Summer St NE Ste A, Salem OR 97301-1266, Fax: 503-986-0901.

STATE OF OREGON

COUNTY OF POLK

PERMIT TO APPROPRIATE THE PUBLIC WATERS

THIS PERMIT IS HEREBY ISSUED TO

CITY OF INDEPENDENCE
PO BOX 7
INDEPENDENCE, OR 97351

The specific limits and conditions of the use are listed below.

APPLICATION FILE NUMBER: S-86398

SOURCE OF WATER: WILLAMETTE RIVER, A TRIBUTARY OF COLUMBIA RIVER

PURPOSE OR USE: MUNICIPAL USE

MAXIMUM RATE: 4.46 CUBIC FEET PER SECOND

PERIOD OF USE: YEAR ROUND

DATE OF PRIORITY: AUGUST 10, 2005

POINT OF DIVERSION LOCATION: SW $\frac{1}{4}$ SE $\frac{1}{4}$, SECTION 28, T8S, R4W, W.M.; 260 FEET NORTH & 3400 FEET EAST FROM SW CORNER, SECTION 28

THE PLACE OF USE IS LOCATED AS FOLLOWS:

WITHIN THE SERVICE BOUNDARIES OF THE CITY OF INDEPENDENCE

Measurement, recording and reporting conditions:

- A. Before water use may begin under this permit, the permittee shall install a totalizing flow meter. The totalizing flow meter must be installed and maintained in good working order consistent with those standards identified in OAR 690-507-645(1) through (3). The permittee shall keep a complete record of the amount of water used each month and shall submit a report which includes the recorded water use measurements to the Department annually or more frequently as may be required by the Director. Further, the Director may require the permittee to report general water use information, including the place and nature of use of water under the permit.

- B. The permittee shall allow the watermaster access to the meter; provided however, where the meter is located within a private structure, the watermaster shall request access upon reasonable notice.

Within three years of permit issuance, the permittee shall submit a Water Management and Conservation Plan consistent with OAR Chapter 690, Division 86. The Director may approve an extension of this time line to complete the required Water Management and Conservation Plan.

If the riparian area is disturbed in the process of developing a point of diversion, the permittee shall be responsible for restoration and enhancement of such riparian area in accordance with ODFW's Fish and Wildlife Habitat Mitigation Policy OAR 635-415. For purposes of mitigation, the ODFW Fish and Wildlife Habitat Mitigation Goals and Standards, OAR Chapter 635, Division 415, Section 030 adopted November 13, 1991 shall be followed.

The use may be restricted if the quality of the source stream or downstream waters decrease to the point that those waters no longer meet existing state or federal water quality standards due to reduced flows.

The permittee shall install, maintain, and operate fish screening and by-pass devices consistent with current Oregon Department of Fish and Wildlife (ODFW) standards. Fish screening is to prevent fish from entering the proposed diversion while by-pass devices provide adequate upstream and downstream passage for fish. The required screen and by-pass devices are to be in place and functional, and approved in writing by ODFW prior to diversion of any water. The permittee may submit evidence in writing that ODFW has determined screens and/or by-pass devices are not necessary.

STANDARD CONDITIONS

Where two or more water users agree among themselves as to the manner of rotation in the use of water and such agreement is placed in writing and filed by such water users with the watermaster, and such rotation system does not infringe upon such prior rights of any water user not a party to such rotation plan, the watermaster shall distribute the water according to such agreement.

Failure to comply with any of the provisions of this permit may result in action including, but not limited to, restrictions on the use, civil penalties, or cancellation of the permit.

This permit is for the beneficial use of water without waste. The water user is advised that new regulations may require the use of best practical technologies or conservation practices to achieve this end.

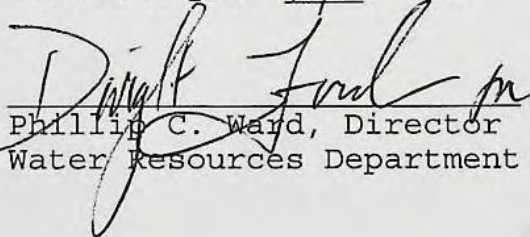
By law, the land use associated with this water use must be in compliance with statewide land-use goals and any local acknowledged land-use plan.

The use of water allowed herein may be made only at times when sufficient water is available to satisfy all prior rights, including prior rights for maintaining instream flows.

The permit holder shall commence and complete the construction of any proposed works within 20 years from the date of permit issuance. The Department may order and allow an extension of time to complete construction or to perfect a water right beyond 20 years from the date of permit issuance.

Within one year after complete application of water to the proposed use, the permittee shall submit a claim of beneficial use, which includes a map and report, prepared by a Certified Water Rights Examiner (CWRE).

Issued August 17, 2006


Phillip C. Ward, Director
Water Resources Department





APPLICATION MAP FOR
CITY OF INDEPENDENCE
AUGUST 9, 2005

SCALE: 1" = 1320' 0"

APPLICATION 86398 PERMIT NO. _____

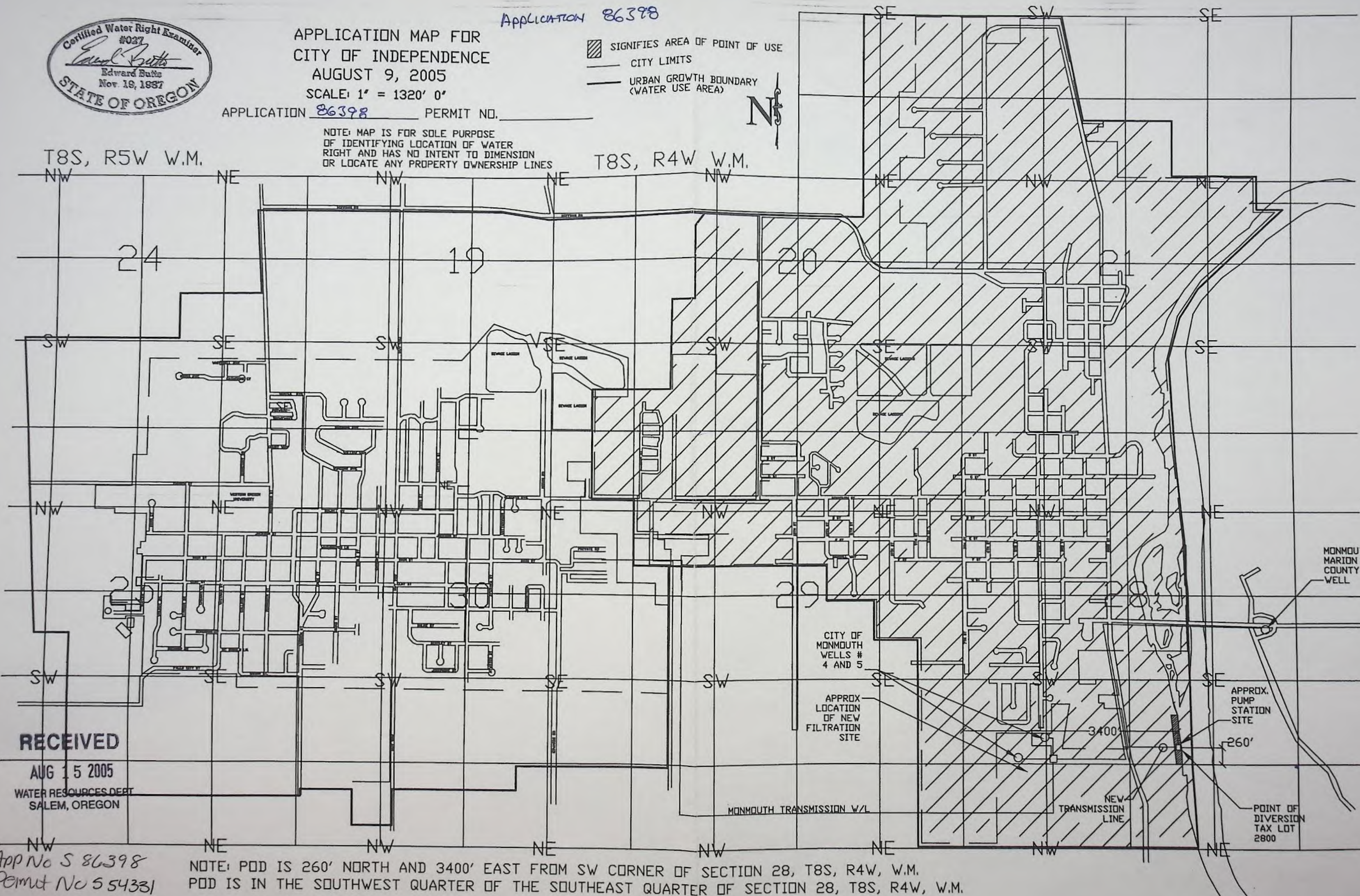
NOTE: MAP IS FOR SOLE PURPOSE
OF IDENTIFYING LOCATION OF WATER
RIGHT AND HAS NO INTENT TO DIMENSION
OR LOCATE ANY PROPERTY OWNERSHIP LINES

SIGNIFIES AREA OF POINT OF USE
CITY LIMITS
URBAN GROWTH BOUNDARY
(WATER USE AREA)



T8S, R5W W.M.
NW NE

T8S, R4W W.M.
NW NE



RECEIVED

AUG 15 2005

WATER RESOURCES DEPT
SALEM, OREGON

NOTE: POD IS 260' NORTH AND 3400' EAST FROM SW CORNER OF SECTION 28, T8S, R4W, W.M.
POD IS IN THE SOUTHWEST QUARTER OF THE SOUTHEAST QUARTER OF SECTION 28, T8S, R4W, W.M.

App No S 86398
Permit No S 54331



APPLICATION MAP FOR
CITY OF INDEPENDENCE
AUGUST 9, 2005

SCALE: 1" = 1320' 0"

APPLICATION 86398 PERMIT NO. _____

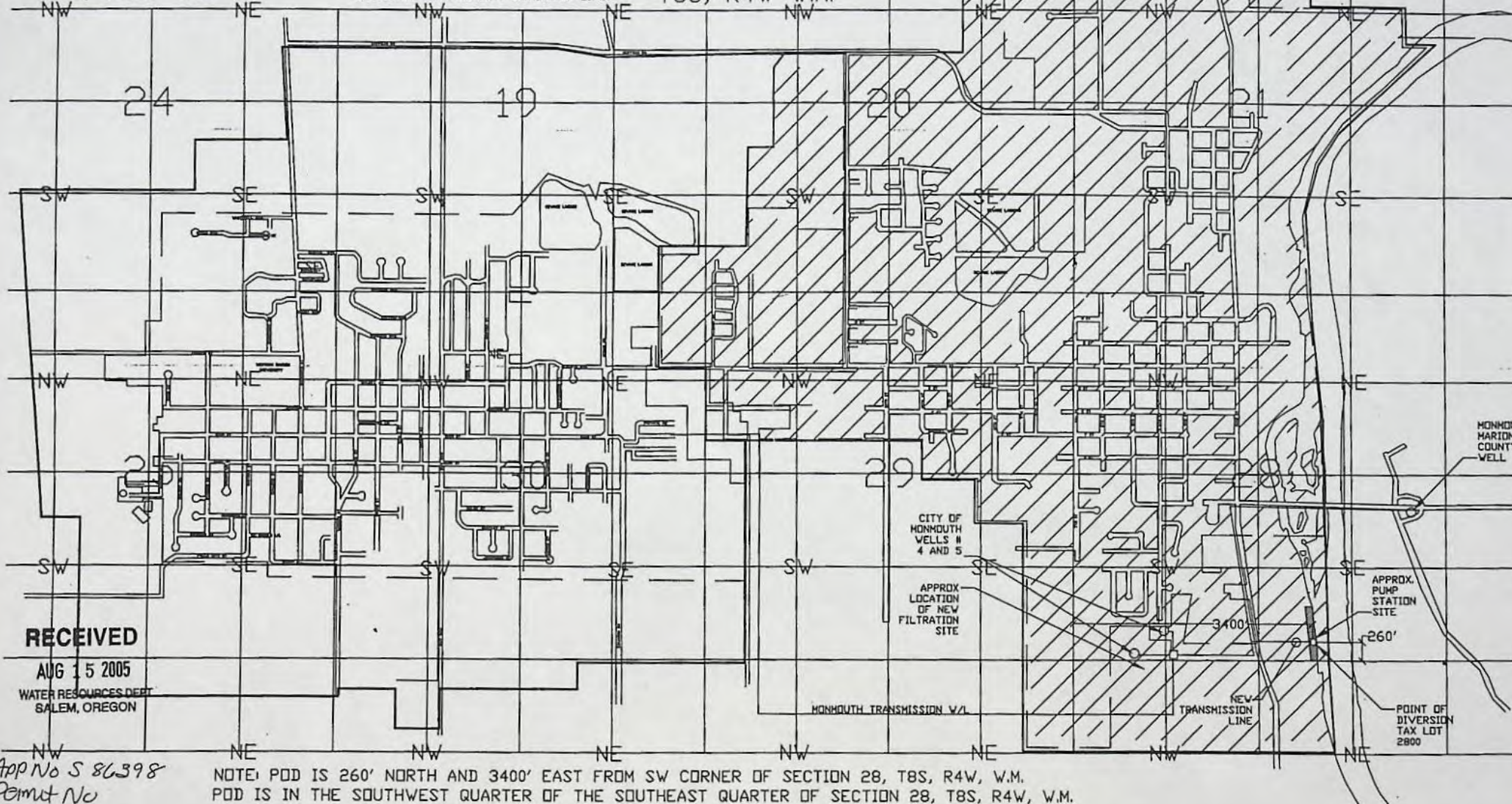
NOTE: MAP IS FOR SOLE PURPOSE
OF IDENTIFYING LOCATION OF WATER
RIGHT AND HAS NO INTENT TO DIMENSION
OR LOCATE ANY PROPERTY OWNERSHIP LINES

— SIGNIFIES AREA OF POINT OF USE
— CITY LIMITS
— URBAN GROWTH BOUNDARY
(WATER USE AREA)



T8S, R5W W.M.

T8S, R4W W.M.



RECEIVED

AUG 15 2005

WATER RESOURCES DEPT.
SALEM, OREGON

App No S 86398
Permit No

NOTE: POD IS 260' NORTH AND 3400' EAST FROM SW CORNER OF SECTION 28, T8S, R4W, W.M.
POD IS IN THE SOUTHWEST QUARTER OF THE SOUTHEAST QUARTER OF SECTION 28, T8S, R4W, W.M.

FO Checklist

Application #: S-86398 Applicant: EDWARD BUTTS CITY OF INDEPENDENCE

☒ Has applicant **name and/or address changed**, or has the file been **assigned**? Y / N
If new: _____

☒ Were **comments** received? If so, from whom and when? NO
Respond to significant comments, issues, or disputes related to the proposed use of water

☒ **Verify names and mailing addresses** of all commenters, affected landowners and those who paid \$10 fee on PFO cc: list.

☒ Have **affected landowner(s)** been notified? Y / N / NA If not, do not issue FO. Send a letter to affected landowner(s).

☒ Has ODFW asked for **screening** condition and rate ≤ 0.5 CFS? Y / N / NA If yes, include fish screening form.

☒ Are requested **GW conditions included** in permit? Y / N / NA If not, add condition(s) _____

☒ Do PFO conclusions **require modification** due to typos or errors? Y / N What and why? _____

☒ If in **North Umpqua settlement reach** and you're issuing a permit, did you update the spreadsheet(s)? Y / N / NA

☒ Fees

Base Fee

Water Amount (Q)

\$100 / \$150

1st CFS/AF

\$250 / \$300

_____ Addl @ _____ + _____

_____ +
(base)

_____ =
(Q)

_____ =
(total exam fee)

EXAM FEE REQUIRED	<u>900</u>	RECORDING FEE REQUIRED	\$175 / \$250
EXAM FEE PAID	<u>- 900</u>	RECORDING FEE PAID	<u>- 250</u>
STILL OWED	<u>0</u>	STILL OWED	<u>0</u>

FO type DENIAL

☒ FO w/ Permit # S-54331

☐ FO w/o permit ☐ lacks fees
☐ lacks easement
☐ lacks approved dam plans & specs

Name: Kerry Kavanagh

Date: 8/3/2006

Peer Reviewer: Cory Engel

The purpose of this checklist is to be used as a working document by Department staff to aid in the production of the related Initial Review, Proposed Final Order, or Final Order. It is not intended to be a complete record of all factors which were considered to produce the document, nor is it intended to serve any purpose other than that stated above. The related Initial Review, Proposed Final Order, or Final Order is intended to stand alone as the record of factors considered in its production.

Oregon Water Resources Department
Water Rights Division

Water Rights Application
Number S-86398

Prior to the issuance of a permit, the Department must receive permit recording fees in the amount of \$250.00. Please include your application number on your check made out to the Oregon Water Resources Department. If this fee is not paid prior to **July 21, 2006**, issuance of a permit may be delayed.

Proposed Final Order

Summary of Recommendation: The Department recommends that the attached draft permit be issued with conditions.

Application History

On August 10, 2005, EDWARD BUTTS submitted an application to the Department on behalf of CITY OF INDEPENDENCE for the following water use permit:

- Amount of Water: 4.46 CUBIC FEET PER SECOND (CFS)
- Use of Water: MUNICIPAL USE
- Source of Water: WILLAMETTE RIVER, A TRIBUTARY OF COLUMBIA RIVER
- Area of Proposed Use: Polk County within THE SERVICE AREA OF THE CITY OF INDEPENDENCE.

On December 2, 2005, the Department mailed the applicant notice of its Initial Review, determining that "*The use of 4.46 cubic feet per second from Willamette River, a tributary of Columbia River for municipal use is allowable year round.*" The applicant did not notify the Department to stop processing the application within 14 days of that date.

On December 6, 2005, the Department gave public notice of the application in its weekly notice. The public notice included a request for comments, and information for interested persons about both obtaining future notices and a copy of the proposed final order.

No written comments were received within 30 days.

In reviewing applications, the Department may consider any relevant sources of information, including the following:

- comments by or consultation with another state agency
- any applicable basin program
- any applicable comprehensive plan or zoning ordinance
- the amount of water available
- the rate and duty for the proposed use
- pending senior applications and existing water rights of record
- the Scenic Waterway requirements of ORS 390.835
- applicable statutes, administrative rules, and case law
- any comments received

Findings of Fact

The Willamette Basin Program allows MUNICIPAL USE.

Senior water rights exist on WILLAMETTE RIVER, A TRIBUTARY OF COLUMBIA RIVER, or on downstream waters.

WILLAMETTE RIVER, A TRIBUTARY OF COLUMBIA RIVER is not within or above a State Scenic Waterway.

An assessment of water availability has been completed. This assessment compared a calculation of natural streamflow minus the consumption portion of all relevant rights of record. A copy of this assessment is in the file. This assessment determined that water is available for further appropriation (at an 80 percent exceedance probability) during the full season requested.

The Department finds that the amount of water requested, 4.46 CFS, is an acceptable amount.

In accordance with OAR 690-33-330, an interagency team reviewed this proposed use for potential adverse impacts on sensitive, threatened and endangered fish populations. This team consisted of representatives from the Oregon Departments of Water Resources (WRD), Environmental Quality, Fish and Wildlife (DFW), and Agriculture. WRD and DFW representatives included both technical and field staff. The interagency team recommended that additional limitations or conditions of use be imposed on this application as follows:

If the riparian area is disturbed in the process of developing a point of diversion, the permittee shall be responsible for restoration and enhancement of such riparian area in accordance with ODFW's Fish and Wildlife Habitat Mitigation Policy OAR 635-415. For purposes of mitigation, the ODFW Fish and Wildlife Habitat Mitigation Goals and Standards, OAR Chapter 635, Division 415, Section 030 adopted November 13, 1991 shall be followed.

The use may be restricted if the quality of the source stream or downstream waters decrease to the point that those waters no longer meet existing state or federal water quality standards due to reduced flows.

The permittee shall install, maintain, and operate fish screening and by-pass devices consistent with current Oregon Department of Fish and Wildlife (ODFW) standards. Fish screening is to prevent fish from entering the proposed diversion while by-pass devices provide adequate upstream and downstream passage for fish. The required screen and by-pass devices are to be in place and functional, and approved in writing by ODFW prior to diversion of any water. The permittee may submit evidence in writing that ODFW has determined screens and/or by-pass devices are not necessary.

Measurement, recording and reporting conditions:

- A. Before water use may begin under this permit, the permittee shall install a totalizing flow meter. The totalizing flow meter must be installed and maintained in good working order consistent with those standards identified in OAR 690-507-645(1) through (3). The permittee shall keep a complete record of the amount of water used each month and shall submit a report which includes the recorded water use measurements to the Department annually or more frequently as may be required by the Director. Further, the Director may require the permittee to report general water use information, including the place and nature of use of water under the permit.
- B. The permittee shall allow the watermaster access to the meter; provided however, where the meter is located within a private structure, the watermaster shall request access upon reasonable notice.

Conclusions of Law

Under the provisions of ORS 537.153, the Department must presume that a proposed use will not impair or be detrimental to the public interest if the proposed use is allowed in the applicable basin program established pursuant to ORS 536.300 and 536.340 or given a preference under ORS 536.310(12), if water is available, if the proposed use will not injure other water rights and if the proposed use complies with rules of the Water Resources Commission.

The proposed use requested in this application is allowed in the Willamette Basin Plan, or a preference for this use is granted under the provisions of ORS 536.310(12).

Water is available for the proposed use.

The proposed use will not injure other water rights.

The proposed use complies with other rules of the Water Resources Commission not otherwise described above.

The proposed use complies with the State Agency Agreement for land use.

For these reasons, the required presumption has been established.

Once the required presumption has been established, under the provisions of ORS 537.153(2) it may be overcome by a preponderance of evidence that either:

- (a) One or more of the criteria for establishing the presumption are not satisfied; or
- (b) The proposed use will impair or be detrimental to the public interest as demonstrated in comments, in a protest . . . or in a finding of the department that shows:
 - (A) The specific public interest under ORS 537.170(8) that would be impaired or detrimentally affected; and
 - (B) Specifically how the identified public interest would be impaired or detrimentally affected.

In this application, all criteria for establishing the presumption have been satisfied, as noted above. The presumption has not been overcome by a preponderance of evidence that the proposed use will impair or be detrimental to the public interest.

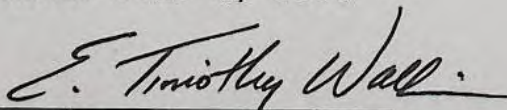
The Department therefore concludes that water is available in the amount necessary for the proposed use; the proposed use will not result in injury to existing water rights; and the proposed use will not impair or be detrimental to the public interest as provided in ORS 537.170.

When issuing permits, ORS 537.211(1) authorizes the Department to include limitations and conditions which have been determined necessary to protect the public interest. The attached draft permit is conditioned accordingly.

Recommendation

The Department recommends that the attached draft permit be issued with conditions.

DATED June 6, 2006



Phillip C. Ward, Director *for*
Water Resources Department

*If you have any questions,
please check the information
box on the last page for the
appropriate names and
phone numbers.*

Protests

Under the provisions of ORS 537.153(7) (for surface water) or ORS 537.621(8) (for ground water), you can protest this proposed final order. Protests must be received in the Water Resources Department no later than **July 21, 2006**. Protests must be in writing, and must include the following:

- Your name, address, and telephone number;
- A description of your interest in the proposed final order, and, if you claim to represent the public interest, a precise statement of the public interest represented;
- A detailed description of how the action proposed in this proposed final order would impair or be detrimental to your interest;
- A detailed description of how the proposed final order is in error or deficient, and how to correct the alleged error or deficiency;
- Any citation of legal authority to support your protest, if known; and
- If you are not the applicant, the protest fee of \$250 required by ORS 536.050 and proof of service of the protest upon the applicant.
- If you are the applicant, a statement of whether or not you are requesting a contested case hearing. If you do not request a hearing, the Department will presume that you do not wish to contest the findings of the proposed final order.
- *If you do not protest this Proposed Final Order and if no substantive changes are made in the final order, you will not have an opportunity for judicial review, protest or appeal of the final order when it is issued.*

Requests for Standing

Under the provisions of ORS 537.153(7) (for surface water) or ORS 537.621(8) (for ground water), persons other than the applicant who support a proposed final order can request standing for purposes of participating in any contested case proceeding on the proposed final order or for judicial review of a final order.

Application S-86398

Requests for standing must be received in the Water Resources Department no later than **July 21, 2006**. Requests for standing must be in writing, and must include the following:

- The requester's name, mailing address and telephone number;
- If the requester is representing a group, association or other organization, the name, address and telephone number of the represented group;
- A statement that the requester supports the proposed final order as issued;
- A detailed statement of how the requester would be harmed if the proposed final order is modified; and
- A standing fee of \$50.00. If a hearing is scheduled, an additional fee of \$200.00 must be submitted along with a request for intervention.

After the protest period has ended, the Director will either issue a final order or schedule a contested case hearing. The contested case hearing will be scheduled only if a protest has been submitted and either:

- upon review of the issues, the director finds that there are significant disputes related to the proposed use of water, or
- the applicant requests a contested case hearing within 30 days after the close of the protest period.

This document was prepared by Kerry Kavanagh. If you have any questions about any of the statements contained in this document I am most likely the best person to answer your questions. You can reach me at 503-986-0816.

If you have questions about how to file a protest or a request for standing, please refer to the respective sections in this Proposed Final Order entitled "Protests" and "Requests for Standing". If you have previously filed a protest and want to know its status, please contact Mike Reynolds at 503-986-0820.

If you have other questions about the Department or any of its programs please contact our Customer Service Group at 503-986-0801. Address all other correspondence to:

Water Rights Section, Oregon Water Resources Department, 725 Summer St NE Ste A, Salem OR 97301-1266, Fax: 503-986-0901.

DRAFT

This is not a permit.

DRAFT

STATE OF OREGON

COUNTY OF POLK

DRAFT PERMIT TO APPROPRIATE THE PUBLIC WATERS

THIS DRAFT PERMIT IS HEREBY ISSUED TO

CITY OF INDEPENDENCE
PO BOX 7
INDEPENDENCE, OR 97351

The specific limits and conditions of the use are listed below.

APPLICATION FILE NUMBER: S-86398

SOURCE OF WATER: WILLAMETTE RIVER, A TRIBUTARY OF COLUMBIA RIVER

PURPOSE OR USE: MUNICIPAL USE

MAXIMUM RATE: 4.46 CUBIC FEET PER SECOND

PERIOD OF USE: YEAR ROUND

DATE OF PRIORITY: AUGUST 10, 2005

POINT OF DIVERSION LOCATION:

SW ¼ SE ¼, SECTION 28, T8S, R4W, W.M.; 260 FEET NORTH & 3400 FEET
EAST FROM SW CORNER, SECTION 28

THE PLACE OF USE IS LOCATED AS FOLLOWS:

WITHIN THE SERVICE BOUNDARIES OF THE CITY OF INDEPENDENCE

Measurement, recording and reporting conditions:

- A. Before water use may begin under this permit, the permittee shall install a totalizing flow meter. The totalizing flow meter must be installed and maintained in good working order consistent with those standards identified in OAR 690-507-645(1) through (3). The permittee shall keep a complete record of the amount of water used each month and shall submit a report which includes the recorded water use measurements to the Department annually or more frequently as may be required by the Director. Further, the Director may require the permittee to report general water use information, including the place and nature of use of water under the permit.

- B. The permittee shall allow the watermaster access to the meter; provided however, where the meter is located within a private structure, the watermaster shall request access upon reasonable notice.

Within three years of permit issuance, the permittee shall submit a Water Management and Conservation Plan consistent with OAR Chapter 690, Division 86. The Director may approve an extension of this time line to complete the required Water Management and Conservation Plan.

If the riparian area is disturbed in the process of developing a point of diversion, the permittee shall be responsible for restoration and enhancement of such riparian area in accordance with ODFW's Fish and Wildlife Habitat Mitigation Policy OAR 635-415. For purposes of mitigation, the ODFW Fish and Wildlife Habitat Mitigation Goals and Standards, OAR Chapter 635, Division 415, Section 030 adopted November 13, 1991 shall be followed.

The use may be restricted if the quality of the source stream or downstream waters decrease to the point that those waters no longer meet existing state or federal water quality standards due to reduced flows.

The permittee shall install, maintain, and operate fish screening and by-pass devices consistent with current Oregon Department of Fish and Wildlife (ODFW) standards. Fish screening is to prevent fish from entering the proposed diversion while by-pass devices provide adequate upstream and downstream passage for fish. The required screen and by-pass devices are to be in place and functional, and approved in writing by ODFW prior to diversion of any water. The permittee may submit evidence in writing that ODFW has determined screens and/or by-pass devices are not necessary.

STANDARD CONDITIONS

Where two or more water users agree among themselves as to the manner of rotation in the use of water and such agreement is placed in writing and filed by such water users with the watermaster, and such rotation system does not infringe upon such prior rights of any water user not a party to such rotation plan, the watermaster shall distribute the water according to such agreement.

Failure to comply with any of the provisions of this permit may result in action including, but not limited to, restrictions on the use, civil penalties, or cancellation of the permit.

This permit is for the beneficial use of water without waste. The water user is advised that new regulations may require the use of best practical technologies or conservation practices to achieve this end.

By law, the land use associated with this water use must be in compliance with statewide land-use goals and any local acknowledged land-use plan.

The use of water allowed herein may be made only at times when sufficient water is available to satisfy all prior rights, including prior rights for maintaining instream flows.


The permit holder shall commence and complete the construction of any proposed works within 20 years from the date of permit issuance. The Department may order and allow an extension of time to complete construction or to perfect a water right beyond 20 years from the date of permit issuance.

Within one year after complete application of water to the proposed use, the permittee shall submit a claim of beneficial use, which includes a map and report, prepared by a Certified Water Rights Examiner (CWRE).

Issued _____, 2006

DRAFT - THIS IS NOT A PERMIT

Phillip C. Ward, Director
Water Resources Department



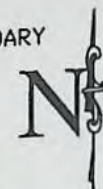
APPLICATION MAP FOR
CITY OF INDEPENDENCE
AUGUST 9, 2005

SCALE: 1" = 1320' 0"

APPLICATION 86398 PERMIT NO. _____

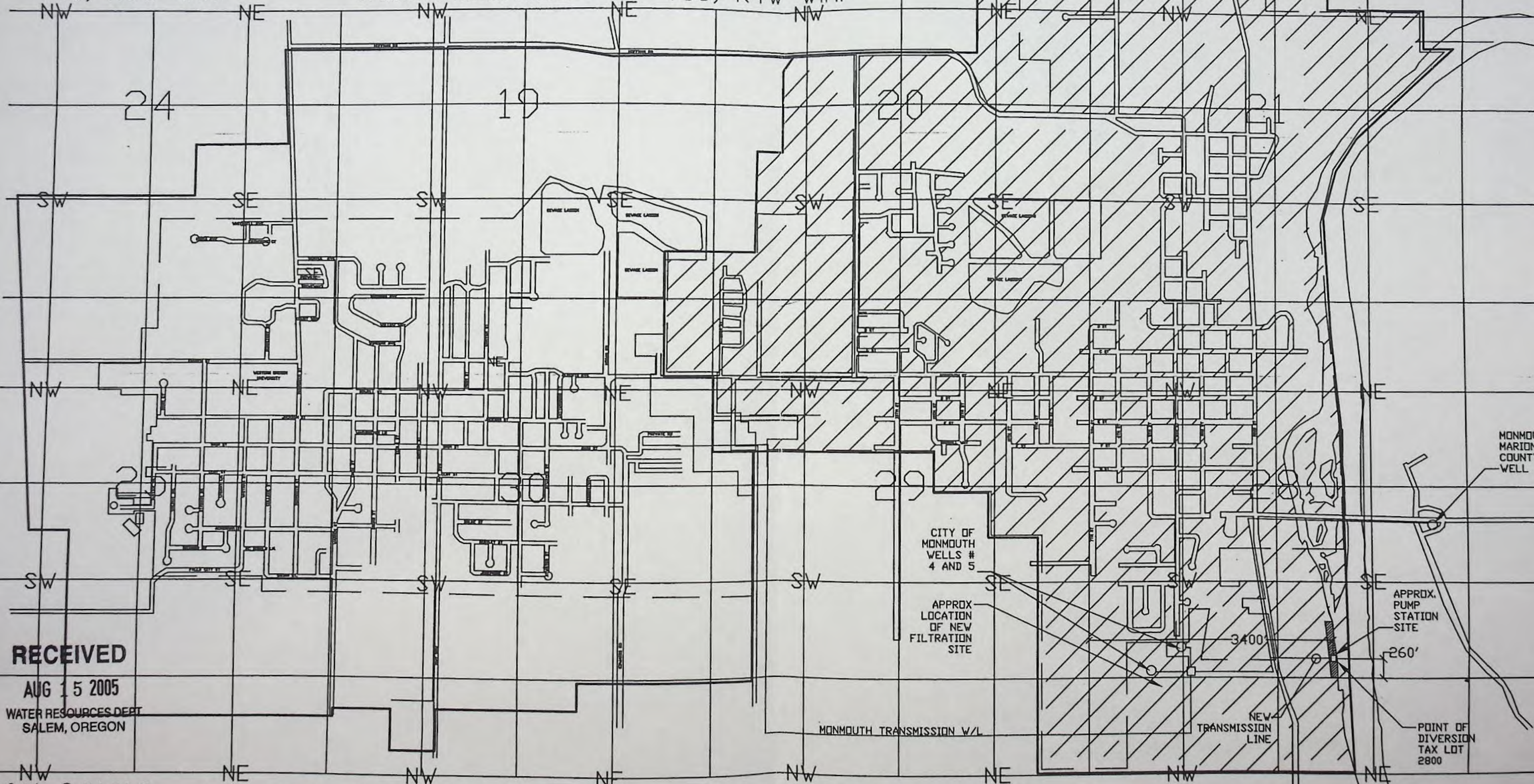
NOTE: MAP IS FOR SOLE PURPOSE
OF IDENTIFYING LOCATION OF WATER
RIGHT AND HAS NO INTENT TO DIMENSION
OR LOCATE ANY PROPERTY OWNERSHIP LINES

SIGNIFIES AREA OF POINT OF USE
CITY LIMITS
URBAN GROWTH BOUNDARY
(WATER USE AREA)



T8S, R5W W.M.

T8S, R4W W.M.



RECEIVED

AUG 15 2005

WATER RESOURCES DEPT
SALEM, OREGON

NOTE: POD IS 260' NORTH AND 3400' EAST FROM SW CORNER OF SECTION 28, T8S, R4W, W.M.
POD IS IN THE SOUTHWEST QUARTER OF THE SOUTHEAST QUARTER OF SECTION 28, T8S, R4W, W.M.

App No S 86398
Permit No

PFO CHECKLIST

Application #: S-86398 Applicant: EDWARD BUTTS CITY OF INDEPENDENCE

Shortcomings preventing PFO? Y / ☒ N Should process continue? ☒ Y / N

IR Date 12-2-05 Public Notice Date 12-6-05 Comments received? ☒ Y / N Info requested in IR rec'd from app.

Was additional information requested in the IR? ☒ Y / N If so, do we now have enough info to do the PFO? ☒ Y / N

Was the application filed after 10/23/99? ☒ Y / N (If not, add A date requirement)

B.O.R. or Doug Co. project Y / ☒ N Contract in file? N contract # _____

IR identifies as DEQ 303d? Y / ☒ NA Comments received? Y / N _____

Is second gw review necessary? Y / N / ☒ NA Complete? Y / N

Water Availability ☒ OK / REDONE / NA _____

Have conflicts been addressed? Y / N / ☒ NA _____

Changes from IR determinations _____

ODFW - FISHDIV33

WM - 657 - totalizing flow meter

ownership - PoD on land owned by City of Independence

Copy to Gene Glements, Polk County

<u>Fees</u>	<u>Base Fee</u>	<u>Water Amount (Q)</u>
	\$100 / \$150	1 st CFS/AF
	\$250 / \$300	
		_____ Addl @ _____ + _____
	_____ + _____ = _____	
	(base)	(Q) (total exam fee)

EXAM FEE REQUIRED	<u>900</u>	RECORDING FEE REQUIRED	<u>\$175 / (\$250)</u>
EXAM FEE PAID	<u>900</u>	RECORDING FEE PAID	<u>0</u>
STILL OWED	<u>0</u>	*STILL OWED*	<u>250</u>

Name: Kerry Kavanagh

Date: 5/18/2006

Peer Reviewer: Anita Huffman

The purpose of this checklist is to be used as a working document by Department staff to aid in the production of the related Initial Review, Proposed Final Order, or Final Order. It is not intended to be a complete record of all factors which were considered to produce the document, nor is it intended to serve any purpose other than that stated above. The related Initial Review, Proposed Final Order, or Final Order is intended to stand alone as the record of factors considered in its production.

ODFW DIVISION 33 APPLICATION REVIEW SHEET

Recommendations for Water Right Applications that may affect the Habitat of Sensitive, Threatened or Endangered Fish Species,
OAR 690-33-310 through 340.

Date: 12/2/05 Please return to WRD before January 5, 2006. Application #: S-86398

Applicant's Name: EDWARD BUTTS CITY OF INDEPENDENCE

1) Will the proposed use occur in an area that may affect the essential habitat of sensitive, threatened, or endangered fish species?
[690-33-330(1)]

NO / YES Species: Spring Chinook Salmon, winter steel head
Pacific lamprey Status: Sensitive, Threatened, Endangered

IF ANSWER TO QUESTION (1) IS YES, CONTINUE ON THIS PAGE TO QUESTION (2),

IF ANSWER IS NO, FILL OUT PUBLIC INTEREST REVIEW SHEET (PAGE 2)

What stage or value is at risk (circle all that apply): Spawning, Incubation, Rearing, Passage, Habitat Value

2) Will the proposed use result in a LOSS in the essential habitat of THREATENED OR ENDANGERED SPECIES or a NET LOSS in the habitat of a SENSITIVE SPECIES?

NO / YES

A) Standard of NET LOSS applies to sensitive species statewide. [690-33-330(2)(a)]

B) Standard of LOSS applies to T or E species outside the Columbia Basin. [690-33-330(2)(b)]

3) Can conditions be applied to mitigate the impact to the essential habitat of a S, T or E species?

NO (if no go to 4) YES [690-33-330(3)]

Which conditions are recommended? fishdiv 33

(Try to select conditions from the Menu of Conditions)

4) If conditions cannot be identified to offset impacts to the essential habitat of S, T or E species, would the proposed use harm the species?

NO / YES [690-33-330(4)]

If YES, please explain:

5) If WRD determines that it is in the public's interest to approve a permit even if the impact cannot be mitigated what fish screening, bypass or other conditions should be included in the permit?

fishdiv 33

ODFW Representative signature: [Signature]

Date: 12/30/05

WRD Contact: Caseworker: Kerry L. Kavanagh, Water Rights Division
503-986-0816/ Fax: 503-986-0901 / e-mail: Kerry.L.KAVANAGH@wrdd.state.or.us

RECEIVED

JAN 04 2006

Current as of 8/31/05
WATER RESOURCES DEPT
SALEM, OREGON

ODFW PUBLIC INTEREST REVIEW SHEET

Page 2

Application #: S-86398 Applicant's Name: EDWARD BUTTS CITY OF INDEPENDENCE

1) Will the proposed use occur in an area that may affect the habitat of fish or wildlife species?

NO (Sign form and return) / YES Species: Spring Chinook salmon, winter steelhead
Other: Pacific lamprey, other native fish species

What stage or value is at risk (circle all that apply): Spawning, Incubation, Rearing, Passage, Habitat Value

2) Will the proposed use result in a loss of habitat? NO / YES

3) Can conditions be applied to mitigate the impact to the loss of habitat? NO / YES

Which conditions are recommended? fishdiv 33

(Try to select conditions from the Menu of Conditions)

4) If conditions cannot be identified to offset impacts to the habitat, would the proposed use harm the species?
NO / YES

If YES, please explain:

5) If WRD determines that it is in the public's interest to approve a permit even if the impact cannot be mitigated what fish screening, bypass or other conditions should be included in the permit?

fishdiv 33

ODFW Representative signature: [Signature]

Date: 12/30/05

WRD Contact: Caseworker: Kerry L. Kavanagh, Water Rights Division
503-986-0816/ Fax: 503-986-0901 / e-mail: Kerry.L.KAVANAGH@wrd.state.or.us

Current as of 8/31/05

WATERMASTER DIVISION 33 APPLICATION WORK SHEET

Recommendations for Water Right Applications that may affect the Habitat of Sensitive, Threatened or Endangered Fish Species,
OAR 690-33-310 through 340.

Date: 12/2/05 Please return to WRD before **January 5, 2006**. Application #: S-86398

Applicant's Name: EDWARD BUTTS CITY OF INDEPENDENCE

SOURCE OF WATER: ☐ GROUNDWATER ☒ SURFACE WATER ☐ STORAGE

DESCRIPTION OF THE SOURCE: Well R.
(A spring, well, sump, exempt pond, unnamed stream, etc.)

1) If from surface water, does the water at the proposed diversion location flow above ground in a defined channel into another water body?

☒ YES ☐ NO ☐ SOMETIMES

If sometimes, describe the time period, Between: _____ and _____.

2) Does the source ever go dry in the area of the proposed diversion?

☐ YES ☒ NO

3) To your knowledge, has the requested source of water been regulated because of insufficient flow to satisfy existing water rights including instream water rights?

☐ YES ☒ NO

If YES, please explain: _____

4) Do you agree with the water availability recommended period of use?

☒ YES ☐ NO ☐ I DON'T KNOW

If NO, why do you disagree with the recommended period of use and what period do you recommend? _____

5) Did you meet with staff from another agency to discuss this application?

☐ YES ☒ NO

Who: _____ Agency: _____ Date: _____

6) Is mitigation an option?

☐ YES ☐ NO ?

If YES, please explain: _____

Comments: b-57

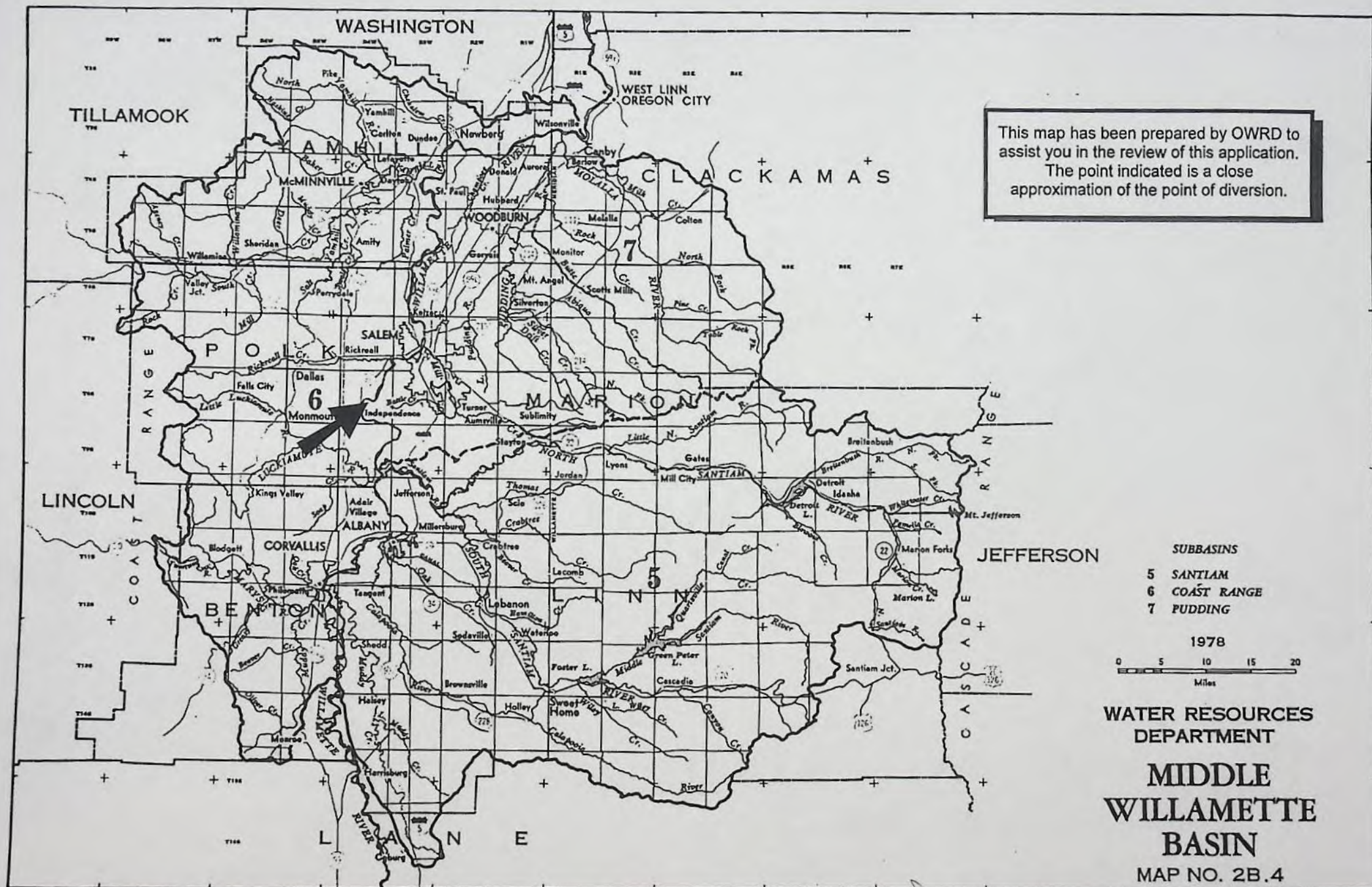
Watermaster Signature: Michael J. W. L. Date: 2-15-06

WRD Contact: Caseworker: Kerry L. Kavanagh, Water Rights Division
503-986-0816/ Fax: 503-986-0901 / e-mail: Kerry.L.KAVANAGH@wrdd.state.or.us

S-86398

EDWARD BUTTS CITY OF INDEPENDENCE

WILLAMETTE RIVER, A TRIBUTARY OF COLUMBIA RIVER



IR CHECKLIST

Application #: S-86398 Applicant: EDWARD BUTTS CITY OF INDEPENDENCE

Use(s): MUNICIPAL USE Priority Date: August 10, 2005

☒ If municipal or quasi-municipal: ☒ reviewed by Bill Fujii Y / N / NA ☐ Construction will be completed within 20 years.

☒ Is the application complete? Y / N

☒ Prohibited by ORS 538? Y / N If so, do not do an IR; return the application & fees to the applicant.

NA GW Review ☐ surface classification triggered

☐ PSI with stream: _____

- ☐ will not ☐ will likely be available ...without injury... and/or within the capacity of the resource
- ☐ will, if properly conditioned, avoid injury to existing ground water rights or to the ground water resource
- ☐ The well is located in GWLA or CGWA or T1N R3E Sec 20, 21, 28, 29. (If checked, include a basin map noting POD.)

☒ WM Dist (NWR) 1 2 (16) 18 20 (NCR - 3 4 5 21) (ER - 6 8 9 10) (SCR - 11 12 17) (SWR - 13 14 15 19)

☒ DIVISION 33 Y / N / NA
(If Y, attach basin map w/ pod)

- ☐ Above Bonneville (if checked not allowed April 15 - September 30?)
- ☒ Below Bonneville
- ☐ Statewide

☒ SW Availability ☐ NA ☒ 80% live ☐ 50% storage 4R WID: 2-183

- ☐ Use DWF's nonstandard W/A memo if the source is a Drews Reservoir tributary; the Snake River; the Columbia River; the North Umpqua River below Rock Creek; or within the drainages of the Lost River, Chehalem Creek, or Champoeeg Creek (including Mission & Case Creeks)

☒ Is there a conflict? Y / N / NA Mu

- ☐ If conflict, are rights from a different source?
- ☐ If supplemental, check for primary right on same land
- ☐ will this be making up a deficiency in rate?

☒ Allowed under Basin Program Y / N Limitations? Y / N 0AR 690-502-0050(1)(6)

☒ 303D Y / N / NA
(cc: DEQ Regional Manager)

IN GEOGRAPHIC UMATILLA Y / N
(cc: CTUIR)

BOTTLED WATER Y / N
(cc: DOA Food Safety Division)

☒ Rate _____ Rate Max _____ Req 2000 gpm ~ 4.456 cfs
Duty _____ Season Allowed _____ Req 4R

☒ Land use: OK needs approval county notified NA

☒ Storage Contracts: ☐ USBOR ☐ Army Corps of Engineers ☐ Douglas County ☒ NA
contract # _____

☒ Agent: Has the applicant authorized someone to act as an agent? Y / N

☒ Conditions: LARGE

Small ≤ 0.1 CFS, ≤ 9.2 AF, Medium > 0.1 or < 1.5 CFS, > 9.2 or < 100 AF, Large ≥ 1.5 CFS, ≥ 100 AF
Use "Medium" when the source is Siltcoos Lake or stored water with a contract.
Use "Large" when permit has 7I, temp control (including NU) or HC above a SWW, Tenmile Lake,
or when the applicant is a government entity
Use "Large with totalizing flow meter" for IR permits in South Salem Hills or IR over 10 Ac. in Stage Gulch CGWA

Application #: S-86398 Applicant: EDWARD BUTTS CITY OF INDEPENDENCE

Is the stream withdrawn? Y / ☒ NA season allowed _____

Basin Maps have been checked ☒ / N River Mile (~RM 96)

SWW ABOVE WITHIN ☒ NA Name _____ (If above or within, notify Parks.)

Is the source a high priority for streamflow restoration? Y / ☒ NA

Letter format ☒ Good Limited Bad Bad w/ HC Opportunity

If Initial Review is negative, did you notify the applicant? Y / N / ☒ NA

CWRE, representative, etc. to notify? ☒ / N Edward Butts, CWRE
WM ODFW - Karen Huns OPA - John Johns
Reg Man DEQ - John Blanchard

Gene Clements, Polk County

Add'l info req'd? ☒ / N
(If Y, send certified)

Attachments included? Y / ☒ NA

Fees

Base Fee

Water Amount (Q)

\$100 / \$150
\$250 / \$300

☒ 1st CFS/AF

4 Add'l CFS/AF @ 400

200

400

300
(base)

600
(Q)

900
(total exam fee)

- WMCP w/in 3 yrs
- written auth/consent
- legal description - POD

EXAM FEE REQUIRED	<u>900</u>
EXAM FEE PAID	<u>900</u>
STILL OWED	<u>0</u>

Name: Kerry Kavanagh

Date: 11/18/05

Peer Reviewer: Jenna Eastman

The purpose of this checklist is to be used as a working document by Department staff to aid in the production of the related Initial Review, Proposed Final Order, or Final Order. It is not intended to be a complete record of all factors which were considered to produce the document, nor is it intended to serve any purpose other than that stated above. The related Initial Review, Proposed Final Order, or Final Order is intended to stand alone as the record of factors considered in its production.

The Main Stem Willamette River Subbasin includes the Willamette River from Willamette Falls near river mile 27 in Oregon City to the confluence of the Middle Fork and Coast Fork Willamette south of Springfield. Stream systems which are tributary to the Willamette River main stem above Willamette Falls are included in the subbasin, except for the major tributary subbasins specified in OAR 690-502-0060 through 690-502-0150:

(1) Surface water classification:

(a) The following streams and tributaries are withdrawn from further appropriation except storage:

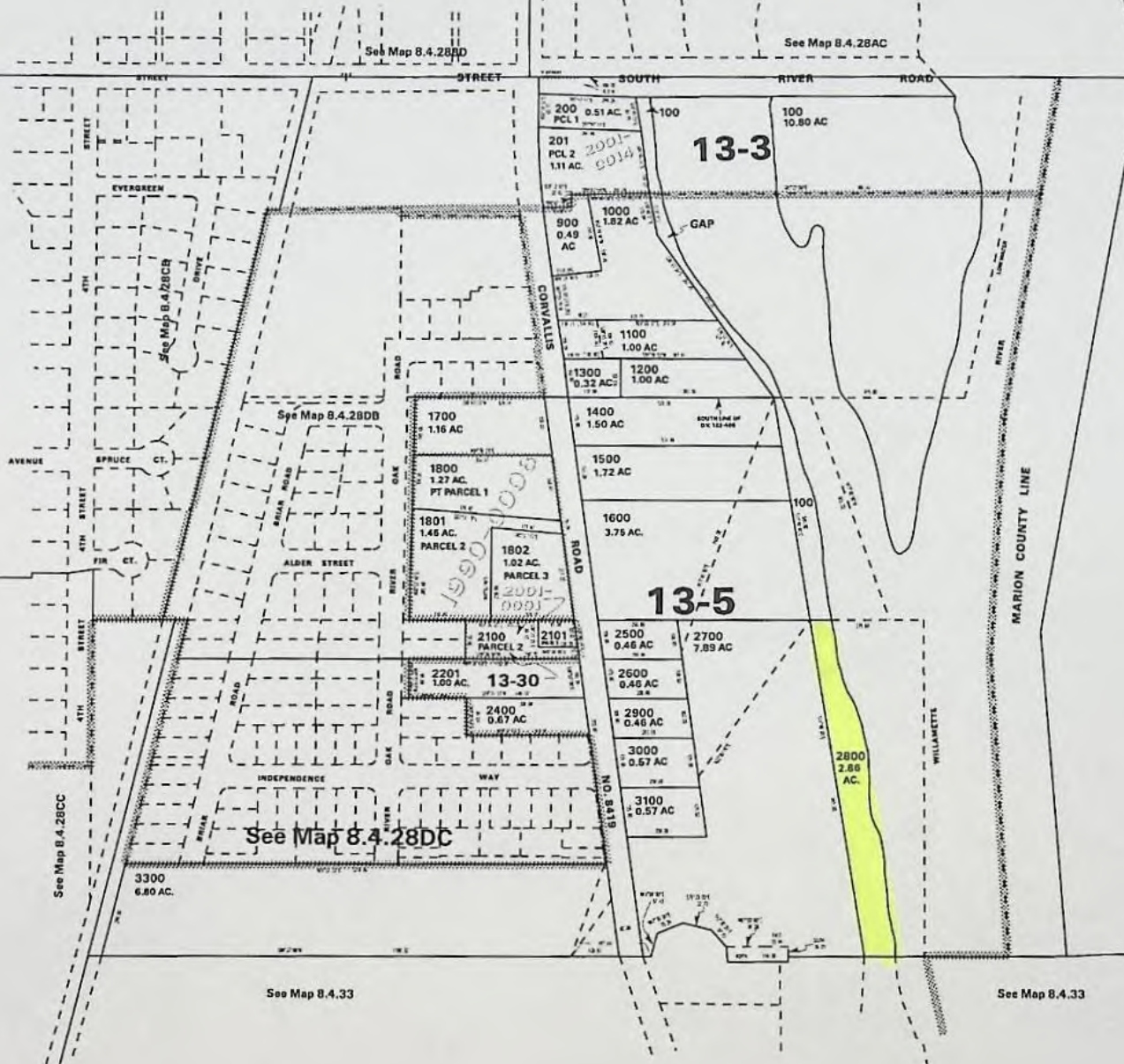
- (A) Second Periwinkle Creek (also known as Cox Creek and Ash Creek) and tributaries near Willamette River mile 118 at Albany are withdrawn from further appropriation by order of the State Engineer dated November 20, 1950;
- (B) Croisan Creek and tributaries near Willamette River mile 84 at Salem are withdrawn from further appropriation by order of the State Engineer dated August 4, 1950;
- (C) Pringle Creek and tributaries near Willamette River mile 84 at Salem are withdrawn from further appropriation by order of the State Engineer dated August 4, 1950;
- (D) Mill Creek and tributaries near Willamette River mile 84 at Salem are withdrawn from further appropriation by order of the State Engineer dated September 22, 1950;
- (E) An unnamed stream and tributaries flowing through Section 24, Township 6 South, Range 4 West, Willamette Meridian, a tributary to Spring Valley Creek in Section 19, Township 6 South, Range 3 West, Willamette Meridian, are withdrawn from further appropriation by order of the State Engineer dated August 18, 1950;
- (F) Corral Creek and tributaries near Willamette River mile 40 are withdrawn from further appropriation by order of the State Engineer dated August 7, 1951;
- (G) Hatlin Creek and tributaries tributary to Potter Creek near Oregon City are withdrawn from further appropriation by order of the State Engineer dated September 22, 1950.

↗ (b) The Willamette River main stem down-stream from the west line of Donation Land Claim 55 in T11S, R4W, upstream from the mouth of the Calapooia River near Albany, except as otherwise specified in subsection (a) of this section, is classified for domestic, livestock, municipal, industrial, agricultural, commercial, power, mining, fish life, wildlife, recreation, pollution abatement, wetland enhancement and public instream uses;

(c) The Willamette River main stem upstream from the west line of Donation Land Claim 55 in T11S, R4W, upstream from the mouth of the Calapooia River near Albany, to the confluence of the McKenzie and Willamette Rivers, except as otherwise specified in subsection (a) of this section, is classified for domestic, livestock, municipal, industrial, agricultural, commercial, power, mining, fish life, wildlife, recreation, pollution abatement, wetland enhancement and public instream uses from September 1 through June 30, and only for domestic, commercial use for customarily domestic purposes not to exceed 0.01 cfs, livestock and public instream uses from July 1 through August 31;

- (2) (d) The Willamette River main stem above the confluence with the McKenzie River to the confluence of the Middle and Coast Forks of the Willamette River, except as otherwise specified in subsection (a) of this section, is classified for domestic, livestock, municipal, industrial, agricultural, commercial, power, mining, recreation, fish life, wildlife, pollution abatement, wetland enhancement and public instream uses from November 1 through June 30, and only for domestic, commercial use for customarily domestic purposes not to exceed 0.01 cfs, livestock and public instream uses from July 1 through October 31;
- (e) Except as specified in subsection (1)(a) of this rule, tributaries of the Main Stem Willamette River Subbasin are classified for domestic, livestock, municipal, industrial, irrigation, agricultural, commercial, power, mining, fish life, wildlife, recreation, pollution abatement, wetland enhancement and public instream uses from September 1 through June 30, and only for domestic, commercial use for customarily domestic purposes not to exceed 0.01 cfs, livestock and public instream uses from July 1 through August 31.
- (2) For the purpose of maintaining a minimum perennial streamflow sufficient to support aquatic life and to minimize pollution and of attaining the highest and best use of waters released from storage, no appropriations of water except for domestic or livestock uses or waters to be legally stored or legally released from storage shall be made or granted by any state agency or public corporation of the state for the following waters and as shown in Table 1:
- (a) The Willamette River or its tributaries above USGS Gage 14174000 (SW 1/4 Section 6, Township 11 South, Range 3 West) at Albany, Oregon, for natural flows of the Willamette River below 1,750 cubic feet per second plus waters released from storage of up to 3,140 cubic feet per second measured at the aforementioned gage;
- (b) The Willamette River or its tributaries above USGS Gage 14191000 (SW 1/4 Section 22, Township 7 South, Range 3 West) at Salem, Oregon, for natural flows of the Willamette River below 1,300 cubic feet per second plus waters released from storage of up to 4,700 cubic feet per second measured at the aforementioned gage;
- (c) The Willamette River or its tributaries above USGS Gage 14198000 (SE 1/4 Section 23, Township 3 South, Range 1 West) at Wilsonville, Oregon, for natural flows of the Willamette River below 1,250 cubic feet per second plus waters released from storage of up to 4,700 cubic feet per second measured at the aforementioned gage;
- (d) The Willamette River or its tributaries above Willamette Falls at Oregon City for natural flows of the Willamette River below 1,500 cubic feet per second plus waters released from storage of up to 4,700 cubic feet per second measured at or near said Willamette Falls and maintained to the mouth.

Scale 1" = 200'



Canceled No.

800
1803
1900
2000
2102
2200
2300

IMPORTANT
This Map for Assessment
and Taxation Purposes
ONLY

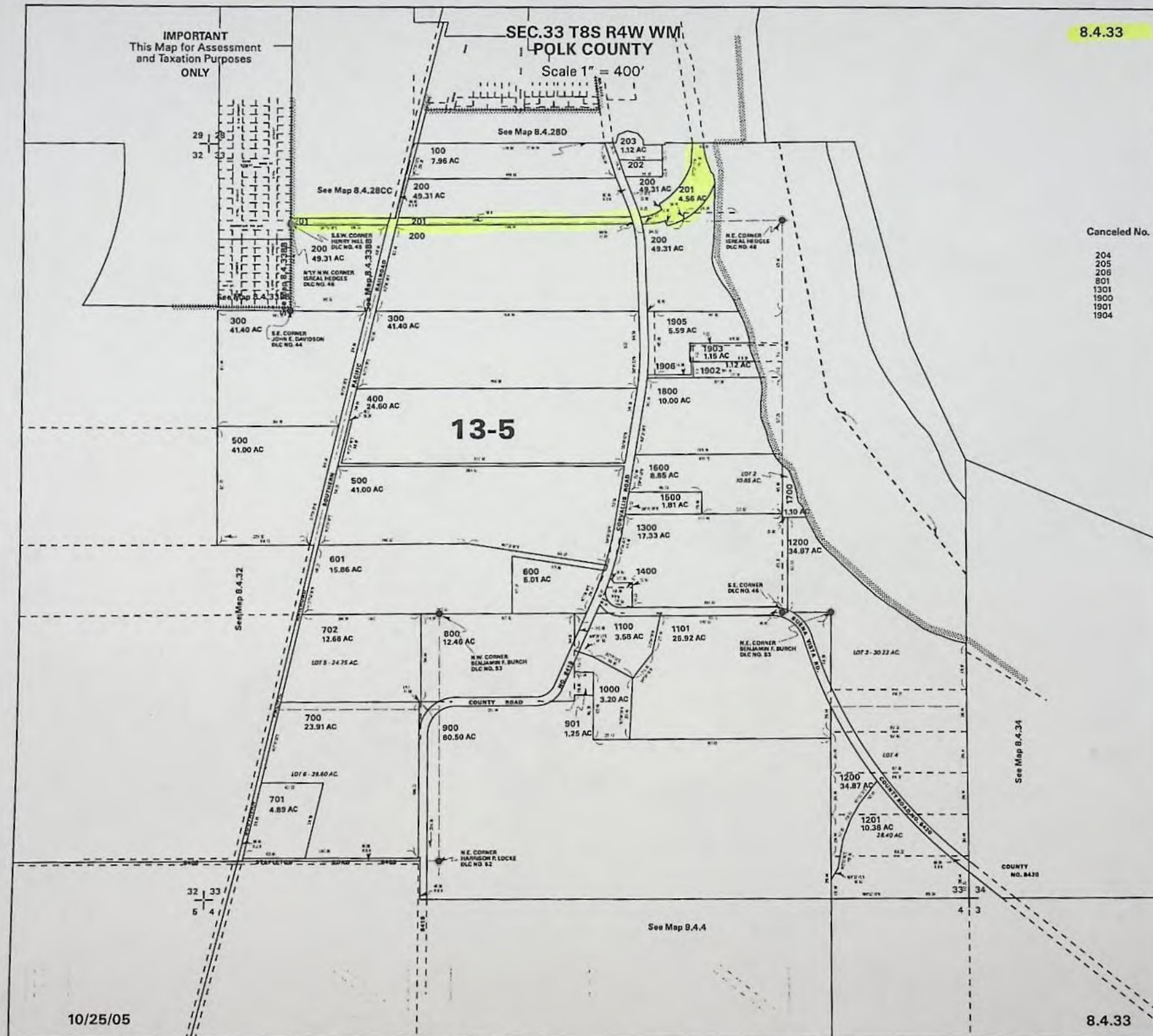
SEC.33 T8S R4W WM
POLK COUNTY

Scale 1" = 400'

8.4.33

Canceled No.

204
205
206
801
1301
1900
1901
1904



Analysis for Application: S86398**Location: 8S-4W-16-SESW**

Uses: MU P

Basins

BASIN_NUM	BASIN_NAME
2	Willamette

Records Found: 1

WaterMaster Districts

WATERDIST	REGION	WMASTER	ADDRESS	CITY	ZIP	PHONE	EXT	FAX
16	NW	Bill Ferber	725 Summer St. NE, Suite A	Salem	97301-1271	503-986-0893		503-986-0903

Records Found: 1

WAB

GAGE	BASIN	LINK1	LINK2
30200702	2	Water Availability: 50% 80%	Peak Flow Analysis

Records Found: 1

County

COUNTY	FIPS
Polk	41053

Records Found: 1

Groundwater Restricted Records Found: 0**Divison 33 Area**

DIV33
In a Div33 area

Records Found: 1

Rule 4D

RULE4D
In a Rule4D Area

Records Found: 1

303D Streams Records Found: 0**303D Lakes** Records Found: 0

*Wab 2-183
Willamette R*

Location: 8S-4W-16-SWSW

Uses: MU P

Basins

BASIN_NUM	BASIN_NAME
2	Willamette

Records Found: 1

WaterMaster Districts

WATERDIST	REGION	WMASTER	ADDRESS	CITY	ZIP	PHONE	EXT	FAX
16	NW	Bill Ferber	725 Summer St. NE, Suite A	Salem	97301-1271	503-986-0893		503-986-0903

Records Found: 1

WAB

GAGE	BASIN	LINK1	LINK2
30200702	2	Water Availability: 50% 80%	Peak Flow Analysis

Records Found: 1

County

COUNTY	FIPS
Polk	41053

Records Found: 1

Groundwater Restricted Records Found: 0Divison 33 Area

DIV33
In a Div33 area

Records Found: 1

Rule 4D

RULE4D
In a Rule4D Area

Records Found: 1

303D Streams Records Found: 0303D Lakes Records Found: 0**Location: 8S-4W-17-SESE**

Uses: MU P

Basins

BASIN_NUM	BASIN_NAME
2	Willamette

Records Found: 1

WaterMaster Districts

WATERDIST	REGION	WMASTER	ADDRESS	CITY	ZIP	PHONE	EXT	FAX
16	NW	Bill Ferber	725 Summer St. NE, Suite A	Salem	97301-1271	503-986-0893		503-986-0903

Records Found: 1

WAB

GAGE	BASIN	LINK1	LINK2
30200702	2	Water Availability: 50% 80%	Peak Flow Analysis

Records Found: 1

County

COUNTY	FIPS
Polk	41053

Records Found: 1

Groundwater Restricted Records Found: 0Divison 33 Area

DIV33
In a Div33 area

Records Found: 1

Rule 4D

RULE4D
In a Rule4D Area

Records Found: 1

303D Streams Records Found: 0303D Lakes Records Found: 0

Location: 8S-4W-17-SWSE

Uses: MU P

Basins

BASIN_NUM	BASIN_NAME
2	Willamette

Records Found: 1

WaterMaster Districts

WATERDIST	REGION	WMASTER	ADDRESS	CITY	ZIP	PHONE	EXT	FAX
16	NW	Bill Ferber	725 Summer St. NE, Suite A	Salem	97301-1271	503-986-0893		503-986-0903

Records Found: 1

WAB

GAGE	BASIN	LINK1	LINK2
30200702	2	Water Availability: 50% 80%	Peak Flow Analysis

Records Found: 1

County

COUNTY	FIPS
Polk	41053

Records Found: 1

Groundwater Restricted Records Found: 0**Divison 33 Area**

DIV33
In a Div33 area

Records Found: 1

Rule 4D

RULE4D
In a Rule4D Area

Records Found: 1

303D Streams Records Found: 0**303D Lakes Records Found: 0****Location: 8S-4W-19-SESE**

Uses: MU P

Basins

BASIN_NUM	BASIN_NAME
2	Willamette

Records Found: 1

WaterMaster Districts

WATERDIST	REGION	WMASTER	ADDRESS	CITY	ZIP	PHONE	EXT	FAX
16	NW	Bill Ferber	725 Summer St. NE, Suite A	Salem	97301-1271	503-986-0893		503-986-0903

Records Found: 1

WAB

GAGE	BASIN	LINK1	LINK2
183	2	Water Availability: 50% 80%	Peak Flow Analysis

Records Found: 1

County

COUNTY	FIPS
Polk	41053

Records Found: 1

Groundwater Restricted Records Found: 0**Divison 33 Area**

DIV33
In a Div33 area

Records Found: 1

Rule 4D

RULE4D
In a Rule4D Area

Records Found: 1

303D Streams Records Found: 0303D Lakes Records Found: 0**Location: 8S-4W-20-NENE**

Uses: MU P

Basins

BASIN_NUM	BASIN_NAME
2	Willamette

Records Found: 1

WaterMaster Districts

WATERDIST	REGION	WMASTER	ADDRESS	CITY	ZIP	PHONE	EXT	FAX
16	NW	Bill Ferber	725 Summer St. NE, Suite A	Salem	97301-1271	503-986-0893		503-986-0903

Records Found: 1

WAB

GAGE	BASIN	LINK1	LINK2
30200702	2	Water Availability: 50% 80%	Peak Flow Analysis

Records Found: 1

County

COUNTY	FIPS
Polk	41053

Records Found: 1

Groundwater Restricted Records Found: 0**Divison 33 Area**

DIV33
In a Div33 area

Records Found: 1

Rule 4D

RULE4D
In a Rule4D Area

Records Found: 1

303D Streams Records Found: 0303D Lakes Records Found: 0

Location: 8S-4W-20-NWNE

Uses: MU P

Basins

BASIN_NUM	BASIN_NAME
2	Willamette

Records Found: 1

WaterMaster Districts

WATERDIST	REGION	WMASTER	ADDRESS	CITY	ZIP	PHONE	EXT	FAX
16	NW	Bill Ferber	725 Summer St. NE, Suite A	Salem	97301-1271	503-986-0893		503-986-0903

Records Found: 1

WAB

GAGE	BASIN	LINK1	LINK2
30200702	2	Water Availability: 50% 80%	Peak Flow Analysis

Records Found: 1

County

COUNTY	FIPS
Polk	41053

Records Found: 1

Groundwater Restricted Records Found: 0**Divison 33 Area**

DIV33
In a Div33 area

Records Found: 1

Rule 4D

RULE4D
In a Rule4D Area

Records Found: 1

303D Streams Records Found: 0**303D Lakes Records Found: 0****Location: 8S-4W-20-SENE**

Uses: MU P

Basins

BASIN_NUM	BASIN_NAME
2	Willamette

Records Found: 1

WaterMaster Districts

WATERDIST	REGION	WMASTER	ADDRESS	CITY	ZIP	PHONE	EXT	FAX
16	NW	Bill Ferber	725 Summer St. NE, Suite A	Salem	97301-1271	503-986-0893		503-986-0903

Records Found: 1

WAB

GAGE	BASIN	LINK1	LINK2
30200702	2	Water Availability: 50% 80%	Peak Flow Analysis

Records Found: 1

County

--	--

COUNTY	FIPS
Polk	41053

Records Found: 1

Groundwater Restricted Records Found: 0Divison 33 Area

DIV33
In a Div33 area

Records Found: 1

Rule 4D

RULE4D
In a Rule4D Area

Records Found: 1

303D Streams Records Found: 0303D Lakes Records Found: 0**Location: 8S-4W-20-SWNE**

Uses: MU P

Basins

BASIN_NUM	BASIN_NAME
2	Willamette

Records Found: 1

WaterMaster Districts

WATERDIST	REGION	WMASTER	ADDRESS	CITY	ZIP	PHONE	EXT	FAX
16	NW	Bill Ferber	725 Summer St. NE, Suite A	Salem	97301-1271	503-986-0893		503-986-0903

Records Found: 1

WAB

GAGE	BASIN	LINK1	LINK2
30200702	2	Water Availability: 50% 80%	Peak Flow Analysis

Records Found: 1

County

COUNTY	FIPS
Polk	41053

Records Found: 1

Groundwater Restricted Records Found: 0Divison 33 Area

DIV33
In a Div33 area

Records Found: 1

Rule 4D

RULE4D
In a Rule4D Area

Records Found: 1

303D Streams Records Found: 0303D Lakes Records Found: 0

Location: 8S-4W-20-SENW

Uses: MU P

Basins

BASIN_NUM	BASIN_NAME
2	Willamette

Records Found: 1

WaterMaster Districts

WATERDIST	REGION	WMASTER	ADDRESS	CITY	ZIP	PHONE	EXT	FAX
16	NW	Bill Ferber	725 Summer St. NE, Suite A	Salem	97301-1271	503-986-0893		503-986-0903

Records Found: 1

WAB

GAGE	BASIN	LINK1	LINK2
30200702	2	Water Availability: 50% 80%	Peak Flow Analysis
183	2	Water Availability: 50% 80%	Peak Flow Analysis

Records Found: 2

County

COUNTY	FIPS
Polk	41053

Records Found: 1

Groundwater Restricted Records Found: 0**Divison 33 Area**

DIV33
In a Div33 area

Records Found: 1

Rule 4D

RULE4D
In a Rule4D Area

Records Found: 1

303D Streams Records Found: 0**303D Lakes Records Found: 0****Location: 8S-4W-20-SWNW**

Uses: MU P

Basins

BASIN_NUM	BASIN_NAME
2	Willamette

Records Found: 1

WaterMaster Districts

WATERDIST	REGION	WMASTER	ADDRESS	CITY	ZIP	PHONE	EXT	FAX
16	NW	Bill Ferber	725 Summer St. NE, Suite A	Salem	97301-1271	503-986-0893		503-986-0903

Records Found: 1

WAB

GAGE	BASIN	LINK1	LINK2
30200702	2	Water Availability: 50% 80%	Peak Flow Analysis
183	2	Water Availability: 50% 80%	Peak Flow Analysis

Records Found: 2

County

COUNTY	FIPS
Polk	41053

Records Found: 1

Groundwater Restricted Records Found: 0**Divison 33 Area**

DIV33
In a Div33 area

Records Found: 1

Rule 4D

RULE4D
In a Rule4D Area

Records Found: 1

303D Streams Records Found: 0303D Lakes Records Found: 0**Location: 8S-4W-20-NESE**

Uses: MU P

Basins

BASIN_NUM	BASIN_NAME
2	Willamette

Records Found: 1

WaterMaster Districts

WATERDIST	REGION	WMASTER	ADDRESS	CITY	ZIP	PHONE	EXT	FAX
16	NW	Bill Ferber	725 Summer St. NE, Suite A	Salem	97301-1271	503-986-0893		503-986-0903

Records Found: 1

WAB

GAGE	BASIN	LINK1	LINK2
30200702	2	Water Availability: 50% 80%	Peak Flow Analysis
183	2	Water Availability: 50% 80%	Peak Flow Analysis

Records Found: 2

County

COUNTY	FIPS
Polk	41053

Records Found: 1

Groundwater Restricted Records Found: 0**Divison 33 Area**

DIV33
In a Div33 area

Records Found: 1

Rule 4D

RULE4D
In a Rule4D Area

Records Found: 1

303D Streams Records Found: 0303D Lakes Records Found: 0

Location: 8S-4W-20-NWSE

Uses: MU P

Basins

BASIN_NUM	BASIN_NAME
2	Willamette

Records Found: 1

WaterMaster Districts

WATERDIST	REGION	WMASTER	ADDRESS	CITY	ZIP	PHONE	EXT	FAX
16	NW	Bill Ferber	725 Summer St. NE, Suite A	Salem	97301-1271	503-986-0893		503-986-0903

Records Found: 1

WAB

GAGE	BASIN	LINK1	LINK2
30200702	2	Water Availability: 50% 80%	Peak Flow Analysis
183	2	Water Availability: 50% 80%	Peak Flow Analysis

Records Found: 2

County

COUNTY	FIPS
Polk	41053

Records Found: 1

Groundwater Restricted Records Found: 0**Divison 33 Area**

DIV33
In a Div33 area

Records Found: 1

Rule 4D

RULE4D
In a Rule4D Area

Records Found: 1

303D Streams Records Found: 0**303D Lakes Records Found: 0****Location: 8S-4W-20-SESE**

Uses: MU P

Basins

BASIN_NUM	BASIN_NAME
2	Willamette

Records Found: 1

WaterMaster Districts

WATERDIST	REGION	WMASTER	ADDRESS	CITY	ZIP	PHONE	EXT	FAX
16	NW	Bill Ferber	725 Summer St. NE, Suite A	Salem	97301-1271	503-986-0893		503-986-0903

Records Found: 1

WAB

GAGE	BASIN	LINK1	LINK2

183	2	Water Availability: 50% 80%	Peak Flow Analysis
-----	---	-----------------------------	--------------------

Records Found: 1

County

COUNTY	FIPS
Polk	41053

Records Found: 1

Groundwater Restricted Records Found: 0

Divison 33 Area

DIV33
In a Div33 area

Records Found: 1

Rule 4D

RULE4D
In a Rule4D Area

Records Found: 1

303D Streams Records Found: 0

303D Lakes Records Found: 0

Location: 8S-4W-20-SWSE

Uses: MU P

Basins

BASIN_NUM	BASIN_NAME
2	Willamette

Records Found: 1

WaterMaster Districts

Active Server Pages error 'ASP 0113'

Script timed out

/apps/wr/wr_mapping/wr_app_analyze.asp

The maximum amount of time for a script to execute was exceeded. You can change this limit by specifying a new value for the property Server.ScriptTimeout or by changing the value in the IIS administration tools.

OREGON

advanced

Water Resources Department

Water Availability

WATER AVAILABILITY TABLE

Water Availability as of 11/14/2005 for

WILLAMETTE R > COLUMBIA R - AB MILL CR AT GAGE 14191000

Watershed ID #: 183 Basin: WILLAMETTE Exceedance Level: 80

Time: 16:43 Date: 11/14/2005

Select an Item Number for More Details

Item #	Watershed ID #	Jan	Feb	Mar	Apr	May	Jun	Jul	Aug	Sep	Oct	Nov	Dec	Sto
1	181	YES	YES	YES	YES	YES	YES	YES	YES	YES	YES	YES	YES	YES
2	182	YES	YES	YES	YES	YES	YES	YES	YES	YES	YES	YES	YES	YES
3	183	YES	YES	YES	YES	YES	YES	YES	YES	YES	YES	YES	YES	YES

YR

STREAM NAMES

Water Availability as of 11/14/2005 for

WILLAMETTE R > COLUMBIA R - AB MILL CR AT GAGE 14191000

Watershed ID #: 183 Basin: WILLAMETTE Exceedance Level: 80

Time: 16:43 Date: 11/14/2005

Item Watershed ID Stream Name

1	181	WILLAMETTE R > COLUMBIA R - AT MOUTH
2	182	WILLAMETTE R > COLUMBIA R - AB MOLALLA R
3	183	WILLAMETTE R > COLUMBIA R - AB MILL CR AT GAGE 14191000

LIMITING WATERSHEDS

Water Availability as of 11/14/2005 for

WILLAMETTE R > COLUMBIA R - AB MILL CR AT GAGE 14191000

Watershed ID #: 183 Basin: WILLAMETTE Exceedance Level: 80

Time: 16:43 Date: 11/14/2005

Mnth	Limiting Watershed	Stream Name	Water Avail?	Net Water Available
1	183	WILLAMETTE R > COLUMBIA R - AB MILL CR AT GAGE 1	YES	15100.0
2	183	WILLAMETTE R > COLUMBIA R - AB MILL CR AT GAGE 1	YES	11700.0
3	183	WILLAMETTE R > COLUMBIA R - AB MILL CR AT GAGE 1	YES	11400.0
4	183	WILLAMETTE R > COLUMBIA R - AB MILL CR AT GAGE 1	YES	10100.0
5	183	WILLAMETTE R > COLUMBIA R - AB MILL CR AT GAGE 1	YES	10300.0
6	183	WILLAMETTE R > COLUMBIA R - AB MILL CR AT GAGE 1	YES	5560.0
7	182	WILLAMETTE R > COLUMBIA R - AB MOLALLA R	YES	1980.0
8	182	WILLAMETTE R > COLUMBIA R - AB MOLALLA R	YES	989.0
9	182	WILLAMETTE R > COLUMBIA R - AB MOLALLA R	YES	1300.0
10	183	WILLAMETTE R > COLUMBIA R - AB MILL CR AT GAGE 1	YES	2880.0
11	183	WILLAMETTE R > COLUMBIA R - AB MILL CR AT GAGE 1	YES	7520.0
12	183	WILLAMETTE R > COLUMBIA R - AB MILL CR AT GAGE 1	YES	14800.0
Stor	183	WILLAMETTE R > COLUMBIA R - AB MILL CR AT GAGE 1	YES	*****

DETAILED REPORT ON THE WATER AVAILABILITY CALCULATION

Water Availability as of 11/14/2005 for

WILLAMETTE R > COLUMBIA R - AT MOUTH

Watershed ID #: 181 Basin: WILLAMETTE Exceedance Level: 80
 Time: 16:43 Date: 11/14/2005

Month	Natural Stream Flow	CU + Stor Prior to 1/1/93	CU + Stor After 1/1/93	Expected Stream Flow	Reserved Stream Flow	Instream Water Rights	Net Water Available
1	27500.00	1960.00	410.00	25100.00	0.00	1500.00	23600.00
2	30000.00	7250.00	405.00	22300.00	0.00	1500.00	20800.00
3	28500.00	6880.00	393.00	21200.00	0.00	1500.00	19700.00
4	25400.00	6590.00	376.00	18400.00	0.00	1500.00	16900.00
5	20700.00	3940.00	333.00	16400.00	0.00	1500.00	14900.00
6	11000.00	1690.00	581.00	8730.00	0.00	1500.00	7230.00
7	6280.00	1660.00	546.00	4080.00	0.00	1500.00	2580.00
8	4890.00	1460.00	512.00	2920.00	0.00	1500.00	1420.00
9	4930.00	1090.00	498.00	3340.00	0.00	1500.00	1840.00
10	5990.00	355.00	266.00	5370.00	0.00	1500.00	3870.00
11	12700.00	502.00	337.00	11900.00	0.00	1500.00	10400.00
12	24800.00	640.00	409.00	23800.00	0.00	1500.00	22300.00
Stor	19700000	2030000	306000	17400000	0	1090000	16300000

DETAILED REPORT OF CONSUMPTIVE USES AND STORAGES

Water Availability as of 11/14/2005 for

WILLAMETTE R > COLUMBIA R - AT MOUTH

Watershed ID #: 181 Basin: WILLAMETTE Exceedance Level: 80
 Time: 16:43 Date: 11/14/2005

Mo	Storage	Irrig	Munic	Ind/Man	Commer	Domest	Agricul	Other	Total
1	1710.00	0.00	365.00	100.00	9.55	23.80	123.00	38.80	2370.00
2	7000.00	0.00	365.00	100.00	9.55	23.80	124.00	38.80	7660.00
3	6600.00	6.52	365.00	100.00	9.54	23.80	125.00	41.80	7270.00
4	6270.00	43.40	365.00	100.00	9.54	23.80	119.00	41.80	6970.00
5	3380.00	297.00	361.00	100.00	9.39	23.80	88.50	21.20	4280.00
6	441.00	595.00	1000.00	100.00	9.17	23.80	79.20	20.60	2270.00
7	14.00	1010.00	978.00	95.10	9.17	23.80	54.30	20.30	2200.00
8	2.05	790.00	978.00	95.10	9.17	22.40	52.50	20.30	1970.00
9	0.76	390.00	977.00	100.00	9.17	22.40	66.00	20.50	1590.00
10	0.49	28.10	356.00	100.00	9.17	22.40	69.40	34.40	620.00
11	198.00	0.00	365.00	100.00	9.47	23.80	106.00	37.40	840.00
12	386.00	0.00	365.00	100.00	9.55	23.80	124.00	38.80	1050.00

DETAILED REPORT OF RESERVATIONS FOR CONSUMPTIVE USE

Water Availability as of 11/14/2005 for

WILLAMETTE R > COLUMBIA R - AT MOUTH

Watershed ID #: 181 Basin: WILLAMETTE Exceedance Level: 80
 Time: 16:43 Date: 11/14/2005

Reservations								
APP #	0	0	0	0	0	0	0	TOTAL
Status								
Use								
1	0.00	0.00	0.00	0.00	0.00	0.00	0.00	0.00
2	0.00	0.00	0.00	0.00	0.00	0.00	0.00	0.00
3	0.00	0.00	0.00	0.00	0.00	0.00	0.00	0.00
4	0.00	0.00	0.00	0.00	0.00	0.00	0.00	0.00
5	0.00	0.00	0.00	0.00	0.00	0.00	0.00	0.00
6	0.00	0.00	0.00	0.00	0.00	0.00	0.00	0.00
7	0.00	0.00	0.00	0.00	0.00	0.00	0.00	0.00
8	0.00	0.00	0.00	0.00	0.00	0.00	0.00	0.00
9	0.00	0.00	0.00	0.00	0.00	0.00	0.00	0.00

10	0.00	0.00	0.00	0.00	0.00	0.00	0.00	0.00
11	0.00	0.00	0.00	0.00	0.00	0.00	0.00	0.00
12	0.00	0.00	0.00	0.00	0.00	0.00	0.00	0.00

DETAILED REPORT OF INSTREAM REQUIREMENTS

Water Availability as of 11/14/2005 for

WILLAMETTE R > COLUMBIA R - AT MOUTH

Watershed ID #: 181 Basin: WILLAMETTE Exceedance Level: 80
 Time: 16:43 Date: 11/14/2005

-----ISWRs-----								
APP # MF	181	0	0	0	0	0	0	MAXIMUM
Status	Cert.							
1	1500.00	0.00	0.00	0.00	0.00	0.00	0.00	1500.00
2	1500.00	0.00	0.00	0.00	0.00	0.00	0.00	1500.00
3	1500.00	0.00	0.00	0.00	0.00	0.00	0.00	1500.00
4	1500.00	0.00	0.00	0.00	0.00	0.00	0.00	1500.00
5	1500.00	0.00	0.00	0.00	0.00	0.00	0.00	1500.00
6	1500.00	0.00	0.00	0.00	0.00	0.00	0.00	1500.00
7	1500.00	0.00	0.00	0.00	0.00	0.00	0.00	1500.00
8	1500.00	0.00	0.00	0.00	0.00	0.00	0.00	1500.00
9	1500.00	0.00	0.00	0.00	0.00	0.00	0.00	1500.00
10	1500.00	0.00	0.00	0.00	0.00	0.00	0.00	1500.00
11	1500.00	0.00	0.00	0.00	0.00	0.00	0.00	1500.00
12	1500.00	0.00	0.00	0.00	0.00	0.00	0.00	1500.00

DETAILED REPORT ON THE WATER AVAILABILITY CALCULATION

Water Availability as of 11/14/2005 for

WILLAMETTE R > COLUMBIA R - AB MOLALLA R

Watershed ID #: 182 Basin: WILLAMETTE Exceedance Level: 80
 Time: 16:43 Date: 11/14/2005

Month	Natural	CU + Stor	CU + Stor	Expected	Reserved	Instream	Net
	Stream	Prior to	After	Stream	Stream	Water	Water
	Flow	1/1/93	1/1/93	Flow	Flow	Rights	Available
1	21400.00	1720.00	261.00	19400.00	0.00	1500.00	17900.00
2	23200.00	6910.00	257.00	16000.00	0.00	1500.00	14500.00
3	22400.00	6700.00	252.00	15500.00	0.00	1500.00	14000.00
4	19900.00	6360.00	246.00	13300.00	0.00	1500.00	11800.00
5	16600.00	3700.00	235.00	12700.00	0.00	1500.00	11200.00
6	8740.00	1260.00	412.00	7070.00	0.00	1500.00	5570.00
7	4980.00	1110.00	389.00	3480.00	0.00	1500.00	1980.00
8	3830.00	979.00	361.00	2490.00	0.00	1500.00	989.00
9	3890.00	729.00	363.00	2800.00	0.00	1500.00	1300.00
10	4850.00	251.00	203.00	4400.00	0.00	1500.00	2900.00
11	10200.00	349.00	235.00	9620.00	0.00	1500.00	8120.00
12	19300.00	395.00	260.00	18600.00	0.00	1500.00	17100.00
Stor	15200000	1820000	210000	13200000	0	1090000	12100000

DETAILED REPORT OF CONSUMPTIVE USES AND STORAGES

Water Availability as of 11/14/2005 for

WILLAMETTE R > COLUMBIA R - AB MOLALLA R

Watershed ID #: 182 Basin: WILLAMETTE Exceedance Level: 80
 Time: 16:43 Date: 11/14/2005

Mo	Storage	Irrig	Munic	Ind/Man	Commer	Domest	Agricul	Other	Total
1	1520.00	0.00	250.00	85.80	8.19	18.00	77.00	20.60	1980.00
2	6710.00	0.00	250.00	85.80	8.19	18.00	77.00	20.60	7170.00

3	6480.00	4.44	250.00	85.80	8.19	18.00	79.00	20.60	6950.00
4	6120.00	29.50	250.00	85.80	8.19	18.00	75.60	20.60	6610.00
5	3300.00	204.00	247.00	85.80	8.19	18.00	66.30	5.26	3930.00
6	420.00	409.00	660.00	85.80	8.12	18.00	63.90	5.26	1670.00
7	3.88	685.00	656.00	80.50	8.12	18.00	40.00	4.97	1500.00
8	2.00	534.00	656.00	80.50	8.12	16.60	38.40	4.89	1340.00
9	0.70	265.00	659.00	85.70	8.12	16.60	51.80	5.15	1090.00
10	0.31	19.10	250.00	85.80	8.12	16.60	55.30	19.00	454.00
11	126.00	0.00	250.00	85.80	8.12	18.00	75.90	20.60	584.00
12	194.00	0.00	250.00	85.80	8.19	18.00	77.00	20.60	654.00

DETAILED REPORT OF RESERVATIONS FOR CONSUMPTIVE USE

Water Availability as of 11/14/2005 for
WILLAMETTE R > COLUMBIA R - AB MOLALLA R

Watershed ID #: 182 Basin: WILLAMETTE Exceedance Level: 80
Time: 16:43 Date: 11/14/2005

-----Reservations-----									
APP #	0	0	0	0	0	0	0	0	TOTAL
Status									
Use									
1	0.00	0.00	0.00	0.00	0.00	0.00	0.00	0.00	0.00
2	0.00	0.00	0.00	0.00	0.00	0.00	0.00	0.00	0.00
3	0.00	0.00	0.00	0.00	0.00	0.00	0.00	0.00	0.00
4	0.00	0.00	0.00	0.00	0.00	0.00	0.00	0.00	0.00
5	0.00	0.00	0.00	0.00	0.00	0.00	0.00	0.00	0.00
6	0.00	0.00	0.00	0.00	0.00	0.00	0.00	0.00	0.00
7	0.00	0.00	0.00	0.00	0.00	0.00	0.00	0.00	0.00
8	0.00	0.00	0.00	0.00	0.00	0.00	0.00	0.00	0.00
9	0.00	0.00	0.00	0.00	0.00	0.00	0.00	0.00	0.00
10	0.00	0.00	0.00	0.00	0.00	0.00	0.00	0.00	0.00
11	0.00	0.00	0.00	0.00	0.00	0.00	0.00	0.00	0.00
12	0.00	0.00	0.00	0.00	0.00	0.00	0.00	0.00	0.00

DETAILED REPORT OF INSTREAM REQUIREMENTS

Water Availability as of 11/14/2005 for
WILLAMETTE R > COLUMBIA R - AB MOLALLA R

Watershed ID #: 182 Basin: WILLAMETTE Exceedance Level: 80
Time: 16:43 Date: 11/14/2005

-----ISWRs-----									
APP # MF	182	0	0	0	0	0	0	0	MAXIMUM
Status	Cert.								
1	1500.00	0.00	0.00	0.00	0.00	0.00	0.00	0.00	1500.00
2	1500.00	0.00	0.00	0.00	0.00	0.00	0.00	0.00	1500.00
3	1500.00	0.00	0.00	0.00	0.00	0.00	0.00	0.00	1500.00
4	1500.00	0.00	0.00	0.00	0.00	0.00	0.00	0.00	1500.00
5	1500.00	0.00	0.00	0.00	0.00	0.00	0.00	0.00	1500.00
6	1500.00	0.00	0.00	0.00	0.00	0.00	0.00	0.00	1500.00
7	1500.00	0.00	0.00	0.00	0.00	0.00	0.00	0.00	1500.00
8	1500.00	0.00	0.00	0.00	0.00	0.00	0.00	0.00	1500.00
9	1500.00	0.00	0.00	0.00	0.00	0.00	0.00	0.00	1500.00
10	1500.00	0.00	0.00	0.00	0.00	0.00	0.00	0.00	1500.00
11	1500.00	0.00	0.00	0.00	0.00	0.00	0.00	0.00	1500.00
12	1500.00	0.00	0.00	0.00	0.00	0.00	0.00	0.00	1500.00

DETAILED REPORT ON THE WATER AVAILABILITY CALCULATION

Water Availability as of 11/14/2005 for
WILLAMETTE R > COLUMBIA R - AB MILL CR AT GAGE 14191000

Watershed ID #: 183 Basin: WILLAMETTE Exceedance Level: 80
Time: 16:43 Date: 11/14/2005

Month	Natural Stream Flow	CU + Stor Prior to 1/1/93	CU + Stor After 1/1/93	Expected Stream Flow	Reserved Stream Flow	Instream Water Rights	Net Water Available
1	18400.00	1880.00	81.50	16400.00	0.00	1300.00	15100.00
2	20100.00	7070.00	79.20	13000.00	0.00	1300.00	11700.00
3	19600.00	6860.00	77.10	12700.00	0.00	1300.00	11400.00
4	18000.00	6520.00	74.50	11400.00	0.00	1300.00	10100.00
5	15500.00	3810.00	72.00	11600.00	0.00	1300.00	10300.00
6	8310.00	1330.00	125.00	6860.00	0.00	1300.00	5560.00
7	4710.00	1100.00	113.00	3500.00	0.00	1300.00	2200.00
8	3620.00	1010.00	91.40	2520.00	0.00	1300.00	1220.00
9	3680.00	834.00	93.70	2750.00	0.00	1300.00	1450.00
10	4650.00	413.00	61.70	4180.00	0.00	1300.00	2880.00
11	9400.00	513.00	68.80	8820.00	0.00	1300.00	7520.00
12	16700.00	553.00	81.40	16100.00	0.00	1300.00	14800.00
Stor	13500000	1900000	61600	11500000	0	942000	10600000

DETAILED REPORT OF CONSUMPTIVE USES AND STORAGES

Water Availability as of 11/14/2005 for

WILLAMETTE R > COLUMBIA R - AB MILL CR AT GAGE 14191000

Watershed ID #: 183 Basin: WILLAMETTE Exceedance Level: 80
Time: 16:43 Date: 11/14/2005

Mo	Storage	Irrig	Munic	Ind/Man	Commer	Domest	Agricul	Other	Total
1	1500.00	0.00	347.00	59.30	3.54	12.70	22.00	19.80	1960.00
2	6680.00	0.00	347.00	59.30	3.54	12.70	22.00	19.80	7140.00
3	6470.00	3.16	347.00	59.30	3.54	12.70	23.10	19.80	6940.00
4	6110.00	19.90	347.00	59.30	3.54	12.70	20.60	19.80	6590.00
5	3300.00	145.00	343.00	59.30	3.54	12.70	19.50	4.99	3890.00
6	420.00	292.00	643.00	59.30	3.54	12.70	19.50	4.99	1460.00
7	3.84	487.00	640.00	55.70	3.54	12.70	5.04	4.77	1210.00
8	1.98	377.00	640.00	55.70	3.54	12.70	5.04	4.69	1100.00
9	0.68	187.00	642.00	59.20	3.54	12.70	17.10	4.87	927.00
10	0.25	13.60	347.00	59.30	3.54	12.70	19.40	18.80	475.00
11	119.00	0.00	347.00	59.30	3.54	12.70	20.90	19.80	582.00
12	169.00	0.00	347.00	59.30	3.54	12.70	22.00	19.80	633.00

DETAILED REPORT OF RESERVATIONS FOR CONSUMPTIVE USE

Water Availability as of 11/14/2005 for

WILLAMETTE R > COLUMBIA R - AB MILL CR AT GAGE 14191000

Watershed ID #: 183 Basin: WILLAMETTE Exceedance Level: 80
Time: 16:43 Date: 11/14/2005

Reservations								
APP #	0	0	0	0	0	0	0	TOTAL
Status								
Use								
1	0.00	0.00	0.00	0.00	0.00	0.00	0.00	0.00
2	0.00	0.00	0.00	0.00	0.00	0.00	0.00	0.00
3	0.00	0.00	0.00	0.00	0.00	0.00	0.00	0.00
4	0.00	0.00	0.00	0.00	0.00	0.00	0.00	0.00
5	0.00	0.00	0.00	0.00	0.00	0.00	0.00	0.00
6	0.00	0.00	0.00	0.00	0.00	0.00	0.00	0.00
7	0.00	0.00	0.00	0.00	0.00	0.00	0.00	0.00
8	0.00	0.00	0.00	0.00	0.00	0.00	0.00	0.00
9	0.00	0.00	0.00	0.00	0.00	0.00	0.00	0.00
10	0.00	0.00	0.00	0.00	0.00	0.00	0.00	0.00
11	0.00	0.00	0.00	0.00	0.00	0.00	0.00	0.00

12	0.00	0.00	0.00	0.00	0.00	0.00	0.00	0.00
----	------	------	------	------	------	------	------	------

DETAILED REPORT OF INSTREAM REQUIREMENTS


Water Availability as of 11/14/2005 for

WILLAMETTE R > COLUMBIA R - AB MILL CR AT GAGE 14191000


Watershed ID #:	183	Basin: WILLAMETTE	Exceedance Level: 80
Time: 16:43			Date: 11/14/2005

-----ISWRs-----									
APP #	MF	183	0	0	0	0	0	0	MAXIMUM
Status	Cert.								
1	1300.00	0.00	0.00	0.00	0.00	0.00	0.00	0.00	1300.00
2	1300.00	0.00	0.00	0.00	0.00	0.00	0.00	0.00	1300.00
3	1300.00	0.00	0.00	0.00	0.00	0.00	0.00	0.00	1300.00
4	1300.00	0.00	0.00	0.00	0.00	0.00	0.00	0.00	1300.00
5	1300.00	0.00	0.00	0.00	0.00	0.00	0.00	0.00	1300.00
6	1300.00	0.00	0.00	0.00	0.00	0.00	0.00	0.00	1300.00
7	1300.00	0.00	0.00	0.00	0.00	0.00	0.00	0.00	1300.00
8	1300.00	0.00	0.00	0.00	0.00	0.00	0.00	0.00	1300.00
9	1300.00	0.00	0.00	0.00	0.00	0.00	0.00	0.00	1300.00
10	1300.00	0.00	0.00	0.00	0.00	0.00	0.00	0.00	1300.00
11	1300.00	0.00	0.00	0.00	0.00	0.00	0.00	0.00	1300.00
12	1300.00	0.00	0.00	0.00	0.00	0.00	0.00	0.00	1300.00

Application S-86398



Application S-86398



Platcard Report

Township 8S Range 4W Section 16 of (16, 17, 19, 20, 21, 28, 29, 30, 31, 32, 33)

	App# Priority	Permit/ Certificate	Claim/ Decree	Status dlc/lot	NE				NW				SW				SE				Govt Lot	DLC
					NE	NW	SW	SE	NE	NW	SW	SE	NE	NW	SW	SE	NE	NW	SW	SE		
i	- 05/06/1949	-	GR268														2.0 IR	0.4 IR	3.2 IR	20.6 IR		
	05/01/1951												1.5 IR			26.7 IR		6.5 IR				
	12/01/1954																			12.4 IR		
	12/14/1954																	1.2 IR	28.7 IR			
i	- 05/31/1954	-	GR1876													6.0 IR						
i	G6230 07/13/1973	G5826 57267		xfr#: T7126 dlc: 41	40.0 IS (s)	28.1 IS (s)	35.9 IS (s)	38.2 IS (s)	9.1 IS (s)			15.5 IS (s)					26.3 IS (s)					
	07/13/1973			xfr#: T7126 dlc: 42			3.8 IS (s)	0.9 IS (s)				2.4 IS (s)	19.0 IS (s)				10.5 IS (s)	35.9 IS (s)				
i	G11243 03/08/1984	G10375 -											QM	QM	QM	QM						
i	G12254 10/05/1990	G11161 -									7.8 IR	3.4 IR										
i	G13232 12/31/1992	G12474 -		xfr#: T8355					7.6 IR	12.0 IR												

Page: [1](#) [2](#) [3](#) [Next](#) [Last](#)

[Return to Platcard Query Screen](#)

Run Time: 4 seconds

Platcard Report

Township 8S Range 4W Section 16 of (16, 17, 19, 20, 21, 28, 29, 30, 31, 32, 33)

	App# Priority	Permit/ Certificate	Claim/ Decree	Status dlc/lot	NE				NW				SW				SE				Govt Lot	DLC
					NE	NW	SW	SE	NE	NW	SW	SE	NE	NW	SW	SE	NE	NW	SW	SE		
i	G13232 12/31/1992	<u>G12474</u> -		xfr#: T8355					7.7 IS (s)	23.5 IS (s)	9.1 IS (s)	3.3 IS (s)										
i	G14278 03/25/1996	<u>G13224</u> -							5.5 IR	37.3 IR		0.2 IR										
	03/25/1996								15.3 IS (s)		8.6 IS (s)	3.3 IS (s)	0.6 IS (s)			2.4 IS (s)	0.3 IS (s)	0.1 IS (s)	2.4 IS (s)	6.5 IS (s)		
i	R63189 12/21/1981	<u>R8476</u> <u>61779</u>		dlc: 41						ST	ST											
i	S12208 07/19/1928	<u>S8615</u> <u>16842</u>		CN dlc: 41	40.0 IR CN	20.0 IR CN																
i	S50872 12/21/1973	<u>S38409</u> <u>57268</u>		xfr#: T7126 dlc: 41	40.0 IR	28.1 IR	35.9 IR	38.2 IR	9.1 IR			15.5 IR					26.3 IR					
	12/21/1973			xfr#: T7126 dlc: 42			3.8 IR	0.9 IR				2.4 IR	19.0 IR				10.5 IR	35.9 IR				
i	S53805 12/17/1975	<u>S40168</u> <u>81459</u>		see transfers dlc: 41					7.6 IR	11.4 IR												
i	S63190 12/21/1981	<u>S46915</u> <u>61780</u>		dlc: 41					7.7 IR	23.5 IR	9.1 IR	3.3 IR										
i	S73973 03/31/1994	<u>S51954</u> -		CN		4.9 IR CN			2.9 IR CN			2.4 IR CN	3.6 IR CN									

Page: [First](#) [Previous](#) [1](#) [2](#) [3](#) [Next](#) [Last](#)

[Return to Platcard Query Screen](#)

Run Time: 2 seconds

Platcard Report

Township 8S Range 4W Section 16 of (16, 17, 19, 20, 21, 28, 29, 30, 31, 32, 33)

	App# Priority	Permit/ Certificate	Claim/ Decree	Status dlc/lot	NE				NW				SW				SE				Govt Lot	DLC
					NE	NW	SW	SE	NE	NW	SW	SE	NE	NW	SW	SE	NE	NW	SW	SE		
i	S73973 03/31/1994	<u>S52010</u> -				4.9 IR			2.9 IR			2.4 IR	3.6 IR									
i	S74014 04/12/1994	<u>S53198</u> -											0.6 IR			2.4 IR	0.3 IR	0.1 IR	2.4 IR	6.5 IR		
	04/12/1994								20.8 IS (s)	37.3 IS (s)	8.6 IS (s)	3.5 IS (s)										
i	S86398 08/10/2005	SNOOT FILE													MU	MU						

Page: [First](#) [Previous](#) [1](#) [2](#) [3](#)

[Return to Platcard Query Screen](#)

Run Time: 1 seconds

Platcard Report

Township 8S Range 4W Section 17 of (16, 17, 19, 20, 21, 28, 29, 30, 31, 32, 33)

	App# Priority	Permit/ Certificate	Claim/ Decree	Status dlc/lot	NE				NW				SW				SE				Govt Lot	DLC
					NE	NW	SW	SE	NE	NW	SW	SE	NE	NW	SW	SE	NE	NW	SW	SE		
i	G11243 03/08/1984	G10375 -																				
i	G13232 12/31/1992	G12474 -		xfr#: T8355	0.2 IS (s)															QM		
i	G14278 03/25/1996	G13224 -			1.8 IS (s)																	
i	P77046 01/03/1995	-																				
i	S63190 12/21/1981	S46915 61780		dlc: 41	0.2 IR																	
i	S74014 04/12/1994	S53198 -			1.8 IS (s)																	
i	S86398 08/10/2005	Subject File																		MU	MU	

Page:1

[Return to Platcard Query Screen](#)

Run Time: 2 seconds

Platcard Report

Township 8S Range 4W Section 19 of (16, 17, 19, 20, 21, 28, 29, 30, 31, 32, 33)

	App# Priority	Permit/ Certificate	Claim/ Decree	Status dlc/lot	NE				NW				SW				SE				Govt Lot	DLC
					NE	NW	SW	SE	NE	NW	SW	SE	NE	NW	SW	SE	NE	NW	SW	SE		
i	06/24/1950	-	GR2868																	5.0 IR		
i	G4332 04/17/1968	G4087 39278														MU			MU			
i	G5106 02/17/1970	G4818 62436													MU	MU			MU			
i	G8926 08/14/1978	G8579 -												MU	MU	MU		MU	MU	MU		
i	G13521 10/01/1993	G12976 -					MU	MU			MU	MU	MU	MU	MU	MU	MU	MU	MU			
i	R76426 01/01/1993	70370				WI																
i	R86044 07/13/2004	R14069 -										MP										
i	S14015 03/30/1931	S10106 9877																	15.0 IR			
i	S15757 03/22/1935	S11615 12347		dlc: 66			5.2 IR	2.7 IR									0.2 IR	10.0 IR				
	03/22/1935			lot: 2																	0.3 IR	

Page:1 [2](#) [Next](#) [Last](#)

[Return to Platcard Query Screen](#)

Run Time: 3 seconds

Platcard Report

Township 8S Range 4W Section 19 of (16, 17, 19, 20, 21, 28, 29, 30, 31, 32, 33)

					NE				NW				SW				SE					
	App# Priority	Permit/ Certificate	Claim/ Decree	Status dlc/lot	NE	NW	SW	SE	NE	NW	SW	SE	NE	NW	SW	SE	NE	NW	SW	SE	Govt Lot	DLC
i	S15757 03/22/1935	S11615 12347		lot: 3																	0.8 IR	
i	S20315 06/30/1944	S15848 17141		CN dlc: 48					21.4 IR CN													
i	S20315 06/30/1944	S15848 50345		dlc: 48					21.4 IR													
i	S22133 12/11/1946	S18321 16992													MU	MU						
i	S22820 09/18/1947	S17961 19467		dlc: 66																	5.4 IR	
i	S41310 08/31/1965	S30886 36021													MU	MU			MU	MU		
i	S86398 08/10/2005	> SUBJECT FILE																			MU	
i	S86399 08/10/2005	-					MU	MU			MU	MU	MU	MU	MU	MU	MU	MU	MU	MU		

Page: [First](#) [Previous](#) 1 [2](#)

[Return to Platcard Query Screen](#)

Run Time: 1 seconds

Platcard Report

Township 8S Range 4W Section 20 of (16, 17, 19, 20, 21, 28, 29, 30, 31, 32, 33)

	App# Priority	Permit/ Certificate	Claim/ Decree	Status dlc/lot	NE				NW				SW				SE				Govt Lot	DLC
					NE	NW	SW	SE	NE	NW	SW	SE	NE	NW	SW	SE	NE	NW	SW	SE		
i	G11243 03/08/1984	G10375 -			QM		QM	QM				QM	QM	QM	QM	QM	QM	QM	QM	QM		
i	G13521 10/01/1993	G12976 -									MU			MU	MU							
i	S62897 09/25/1981	S46602 -		CN											5.15 IR CN	2.82 IR CN						
i	S86398 08/10/2005	> Summary File			MU	MU	MU	MU			MU	MU	MU	MU	MU	MU	MU	MU	MU	MU		
i	S86399 08/10/2005										MU			MU								

Page:1

[Return to Platcard Query Screen](#)

Run Time: 1 seconds

Platcard Report

Township 8S Range 4W Section 21 of (16, 17, 19, 20, 21, 28, 29, 30, 31, 32, 33)

	App# Priority	Permit/ Certificate	Claim/ Decree	Status dlc/lot	NE				NW				SW				SE				Govt Lot	DLC
					NE	NW	SW	SE	NE	NW	SW	SE	NE	NW	SW	SE	NE	NW	SW	SE		
i	- 05/06/1949	-	GR268							2.5 IR												
	05/01/1951					1.2 IR			1.6 IR													
	12/14/1954				5.8 IR	4.6 IR																
i	- 06/01/1952	-	GR422		5.0 IR	8.0 IR	39.0 IR	6.0 IR	2.0 IR			4.0 IR		11.0 IR								
i	- 06/20/1942	-	GR1655														2.5 IR			20.7 IR		
i	- 08/02/1951	-	GR3183										MU			MU						
i	- 09/15/1951	-	GR3184										MU			MU						
i	- 03/25/1953	-	GR3185										MU			MU						
i	- 07/31/1952	-	GR3548								13.0 IR											
i	G1213 08/25/1958	G963 28370													IM							

Page: [1](#) [2](#) [3](#) [4](#) [Next](#) [Last](#)

[Return to Platcard Query Screen](#)

Run Time: 3 seconds

Platcard Report

Township 8S Range 4W Section 21 of (16, 17, 19, 20, 21, 28, 29, 30, 31, 32, 33)

	App# Priority	Permit/ Certificate	Claim/ Decree	Status dlc/lot	NE				NW				SW				SE				Govt Lot	DLC
					NE	NW	SW	SE	NE	NW	SW	SE	NE	NW	SW	SE	NE	NW	SW	SE		
i	G1213 08/25/1958	G963 28370		lot: 5										IM								
i	G2228 02/08/1962	G2098 31269		dlc: 43					IM	IM	IM	IM										
	02/08/1962			dlc: 63							IM	IM										
	02/08/1962			dlc: 43					PM	PM	PM	PM										
	02/08/1962			dlc: 63							PM	PM										
i	G2627 05/31/1963	G2434 33966		dlc: 63													9.1 IR			2.3 IR		
	05/31/1963			dlc: 63													2.5 IS (s)			20.7 IS (s)		
i	G3087 04/22/1965	G2884 36423		dlc: 43					IM	IM	IM	IM										
	04/22/1965			dlc: 63							IM	IM										
i	G10363 06/05/1981	G9395 55547		dlc: 43					LD	LD	LD	LD										

Page: [First](#) [Previous](#) [1](#) [2](#) [3](#) [4](#) [Next](#) [Last](#)

[Return to Platcard Query Screen](#)

Run Time: 2 seconds

Platcard Report

Township 8S Range 4W Section 21 of (16, 17, 19, 20, 21, 28, 29, 30, 31, 32, 33)

	App# Priority	Permit/ Certificate	Claim/ Decree	Status dlc/lot	NE				NW				SW				SE				Govt Lot	DLC
					NE	NW	SW	SE	NE	NW	SW	SE	NE	NW	SW	SE	NE	NW	SW	SE		
i	G11243 03/08/1984	<u>G10375</u> -					QM	QM	QM	QM	QM	QM					QM	QM	QM	QM		
i	G14278 03/25/1996	<u>G13224</u> -			5.8 IS (s)	0.3 IS (s)			1.8 IS (s)													
i	R37396 02/08/1962	<u>R2865</u> <u>31268</u>		dlc: 43					ST	ST	ST	ST										
	02/08/1962			dlc: 63							ST	ST										
i	S19323 05/07/1941	<u>S14903</u> <u>15133</u>		xfr#: T9385 dlc: 43	26.0 IR	12.6 IR																
i	S28349 04/27/1953	<u>S22894</u> <u>24770</u>		dlc: 63															5.0 IR			
i	S53805 12/17/1975	<u>S40168</u> <u>81459</u>		see transfers dlc: 43	5.8 IR																	
i	S55372 02/28/1977	<u>S41803</u> -															4.0 IS (s)			23.0 IS (s)		
i	S69136 06/16/1987	<u>S50043</u> -															2.0 IR					
	06/16/1987																5.0 IS (s)					

Page: [First](#) [Previous](#) [1](#) [2](#) [3](#) [4](#) [Next](#) [Last](#)

[Return to Platcard Query Screen](#)

Run Time: 1 seconds

Platcard Report

Township 8S Range 4W Section 21 of (16, 17, 19, 20, 21, 28, 29, 30, 31, 32, 33)

	App# Priority	Permit/ Certificate	Claim/ Decree	Status dlc/lot	NE				NW				SW				SE				Govt Lot	DLC
					NE	NW	SW	SE	NE	NW	SW	SE	NE	NW	SW	SE	NE	NW	SW	SE		
i	S74014 04/12/1994	S53198 -				0.3 IR			1.8 IR													
i	S86398 08/10/2005	Submitted File			MU	MU	MU	MU	MU	MU	MU	MU	MU	MU	MU	MU	MU	MU	MU	MU		

Page: [First](#) [Previous](#) [1](#) [2](#) [3](#) [4](#)

[Return to Platcard Query Screen](#)

Run Time: 0 seconds

Platcard Report

Township 8S Range 4W Section 28 of (16, 17, 19, 20, 21, 28, 29, 30, 31, 32, 33)

	App# Priority	Permit/ Certificate	Claim/ Decree	Status dlc/lot	NE				NW				SW				SE				Govt Lot	DLC
					NE	NW	SW	SE	NE	NW	SW	SE	NE	NW	SW	SE	NE	NW	SW	SE		
i	- 08/31/1954	-	GR1507												11.7 IR							
i	- 04/30/1947	-	GR1653					21.5 IR														
i	- 08/02/1951	-	GR3183						MU	MU	MU	MU										
i	- 09/15/1951	-	GR3184						MU	MU	MU	MU										
i	- 03/25/1953	-	GR3185						MU		MU			MU		MU						
i	G985 06/03/1958	G841 28592		lot: 5													4.2 IR			0.4 IR		
i	G2469 10/15/1962	G2279 31510		dlc: 45		IM																
i	G11243 03/08/1984	G10375 -				QM	QM		QM	QM	QM	QM					QM	QM	QM	QM		
i	G12706 11/13/1991	G12001 -													QM	QM			QM			
i	S46553 11/21/1969	S34779 44215		lot: 7	29.8 IR																	

Page:1 [2](#) [Next](#) [Last](#)

[Return to Platcard Query Screen](#)

Run Time: 2 seconds

Platcard Report

Township 8S Range 4W Section 28 of (16, 17, 19, 20, 21, 28, 29, 30, 31, 32, 33)

	App# Priority	Permit/ Certificate	Claim/ Decree	Status dlc/lot	NE				NW				SW				SE				Govt Lot	DLC
					NE	NW	SW	SE	NE	NW	SW	SE	NE	NW	SW	SE	NE	NW	SW	SE		
i	S55372 02/28/1977	S41803 -			29.8 IS (s)			7.3 IS (s)														
i	S72417 05/29/1992	S51970 -															3.5 IR			1.5 IR		
i	S86398 08/10/2005	SUBJECT FILE				MU	MU		MU	MU	MU	MU	MU	MU	MU	MU		MU	MU			

Page: [First](#) [Previous](#) [1](#) [2](#)

[Return to Platcard Query Screen](#)

Run Time: 1 seconds

Platcard Report

Township 8S Range 4W Section 29 of (16, 17, 19, 20, 21, 28, 29, 30, 31, 32, 33)

	App# Priority	Permit/ Certificate	Claim/ Decree	Status dlc/lot	NE				NW				SW				SE				Govt Lot	DLC
					NE	NW	SW	SE	NE	NW	SW	SE	NE	NW	SW	SE	NE	NW	SW	SE		
i	- 03/31/1948	-	GR313									4.0 IR	12.8 IR									
i	- 05/01/1950	-	GR1266																12.0 IR	10.0 IR		
i	- 09/01/1948	-	GR1267														6.0 IR	2.4 IR	9.2 IR	10.0 IR		
i	- 08/31/1951	-	GR1507														2.6 IR			16.4 IR		
i	- 07/22/1952	-	GR1875															17.8 IR				
i	- 08/02/1951	-	GR3183		MU			MU														
i	- 09/15/1951	-	GR3184		MU			MU														
i	- 03/25/1953	-	GR3185		MU			MU														
i	- 07/28/1939	<u>S14237</u> -		xfr#: T7926 dlc: 44				RC														
i	G10984 06/03/1983	<u>G10155</u> -		CN								4.0 IR CN	2.6 IR CN	19.2 IR CN	7.1 IR CN		15.2 IR CN					

Page:1 [2](#) [Next](#) [Last](#)

[Return to Platcard Query Screen](#)

Run Time: 2 seconds

Platcard Report

Township 8S Range 4W Section 29 of (16, 17, 19, 20, 21, 28, 29, 30, 31, 32, 33)

	App# Priority	Permit/ Certificate	Claim/ Decree	Status dlc/lot	NE				NW				SW				SE				Govt Lot	DLC
					NE	NW	SW	SE	NE	NW	SW	SE	NE	NW	SW	SE	NE	NW	SW	SE		
i	G11243 03/08/1984	G10375 -			QM	QM	QM	QM	QM	QM	QM	QM					QM	QM				
i	G12706 11/13/1991	G12001 -											QM	QM	QM	QM		QM	QM	QM		
i	G13521 10/01/1993	G12976 -									MU			MU	MU							
i	S18304 07/28/1939	S14237 14494		CN dlc: 44				IM CN														
i	S22716 07/28/1947	S17851 19464		dlc: 44													2.0 IR					
i	S62897 09/25/1981	S46602 -		CN					2.6 IR CN	6.75 IR CN												
i	S86398 08/10/2005	<i>Subject File</i>			MU	MU	MU	MU	MU	MU	MU	MU					MU	MU		MU		
i	S86399 08/10/2005										MU			MU								

Page: [First](#) [Previous](#) [1](#) [2](#)

[Return to Platcard Query Screen](#)

Run Time: 1 seconds

Platcard Report

Township 8S Range 4W Section 30 of (16, 17, 19, 20, 21, 28, 29, 30, 31, 32, 33)

	App# Priority	Permit/ Certificate	Claim/ Decree	Status dlc/lot	NE				NW				SW				SE				Govt Lot	DLC
					NE	NW	SW	SE	NE	NW	SW	SE	NE	NW	SW	SE	NE	NW	SW	SE		
i	06/24/1950	-	GR2868		5.0 IR																	
i	G4332 04/17/1968	G4087 39278			MU	MU	MU	MU	MU	MU	MU	MU	MU	MU	MU	MU		MU				
i	G5106 02/17/1970	G4818 62436			MU	MU	MU	MU	MU	MU	MU	MU	MU	MU			MU	MU				
i	G7145 10/29/1975	G6077 -		CN														1.5 IR CN				
i	G12706 11/13/1991	G12001 -											QM		QM	QM	QM	QM	QM	QM		
i	G13521 10/01/1993	G12976 -			MU	MU	MU	MU	MU	MU	MU	MU	MU	MU	MU	MU	MU	MU	MU	MU		
i	S16134 11/07/1935	S11941 11656																				
i	S16248 02/13/1936	S12058 11662																				
i	S16832 04/02/1937	S12602 15055																				
i	S22133 12/11/1946	S18321 16992							MU	MU	MU	MU	MU	MU								

Page:1 2 [Next](#) [Last](#)

[Return to Platcard Query Screen](#)

Run Time: 2 seconds

Platcard Report

Township 8S Range 4W Section 30 of (16, 17, 19, 20, 21, 28, 29, 30, 31, 32, 33)

					NE				NW				SW				SE					
	App# Priority	Permit/ Certificate	Claim/ Decree	Status dlc/lot	NE	NW	SW	SE	NE	NW	SW	SE	NE	NW	SW	SE	NE	NW	SW	SE	Govt Lot	DLC
i	S22820 09/18/1947	S17961 19467		dlc: 66	2.6 IR																	
i	S41310 08/31/1965	S30886 36021			MU	MU	MU	MU	MU	MU	MU	MU	MU	MU				MU				
i	S86398 08/10/2005	<i>Subject</i>			MU																	
i	S86399 08/10/2005	-			MU	MU	MU	MU	MU	MU	MU	MU	MU	MU	MU	MU	MU	MU	MU	MU		

Page: [First](#) [Previous](#) [1](#) [2](#)

[Return to Platcard Query Screen](#)

Run Time: 1 seconds

Platcard Report

Township 8S Range 4W Section 31 of (16, 17, 19, 20, 21, 28, 29, 30, 31, 32, 33)

	App# Priority	Permit/ Certificate	Claim/ Decree	Status dlc/lot	NE				NW				SW				SE				Govt Lot	DLC
					NE	NW	SW	SE	NE	NW	SW	SE	NE	NW	SW	SE	NE	NW	SW	SE		
i	G6816 02/18/1975	<u>G6093</u> -			QM	QM	QM	QM	QM	QM	QM	QM	QM	QM	QM	QM	QM	QM	QM	QM		
i	G9321 07/23/1979	<u>G8747</u> -			GD	GD	GD	GD	GD	GD	GD	GD	GD	GD	GD	GD	GD	GD	GD	GD		
i	G12706 11/13/1991	<u>G12001</u> -			QM	QM	QM	QM	QM	QM	QM	QM	QM	QM	QM	QM	QM	QM	QM	QM		
i	G13521 10/01/1993	<u>G12976</u> -				MU			MU	MU												
i	R77450 01/01/1993	<u>71041</u>																				
i	S86399 08/10/2005	-				MU			MU	MU												

Page:1

[Return to Platcard Query Screen](#)

Run Time: 2 seconds

Platcard Report

Township 8S Range 4W Section 32 of (16, 17, 19, 20, 21, 28, 29, 30, 31, 32, 33)

	App# Priority	Permit/ Certificate	Claim/ Decree	Status dlc/lot	NE				NW				SW				SE				Govt Lot	DLC
					NE	NW	SW	SE	NE	NW	SW	SE	NE	NW	SW	SE	NE	NW	SW	SE		
i	05/01/1950	-	GR1266		5.0 IR	6.0 IR																
i	08/31/1951	-	GR1507		4.0 IR																	
i	12/31/1908	40227	Ash Creek	dlc: 51										LV	LV							
i	G6816 02/18/1975	G6093 -			QM	QM	QM	QM	QM	QM	QM	QM	QM	QM	QM	QM	QM	QM	QM	QM		
i	G9321 07/23/1979	G8747 -			GD	GD	GD	GD	GD	GD	GD	GD	GD	GD	GD	GD	GD	GD	GD	GD		
i	G12706 11/13/1991	G12001 -			QM	QM	QM	QM	QM	QM	QM	QM	QM	QM	QM	QM	QM	QM	QM	QM		
i	P75170 10/14/1994	-																				
i	R53404 07/11/1975	R6369 57942		dlc: 61						ST												
i	S53405 07/11/1975	S39617 57943		dlc: 61						2.4 IR												
i	S86398 08/10/2005	> SUBJECT			MU																	

Page:1

[Return to Platcard Query Screen](#)

Run Time: 1 seconds

Platcard Report

Township 8S Range 4W Section 33 of (16, 17, 19, 20, 21, 28, 29, 30, 31, 32, 33)

					NE				NW				SW				SE					
	App# Priority	Permit/ Certificate	Claim/ Decree	Status dlc/lot	NE	NW	SW	SE	NE	NW	SW	SE	NE	NW	SW	SE	NE	NW	SW	SE	Govt Lot	DLC
i	- 10/31/1947	-	GR1051										11.5 IR					0.5 IR				
i	- 08/31/1951	-	GR1507							1.2 IR												
i	- 07/31/1948	-	GR1516														2.9 IR	16.0 IR	4.3 IR	1.7 IR		
i	- 05/10/1943	-	GR1578																	2.0 IR		
i	- 06/20/1944	-	GR1651		27.6 IR																	
i	- 03/10/1955	-	GR3279					18.0 IR														
i	G10610 12/11/1981	G9725 64250						11.1 IR														
i	G10610 12/11/1981	G9725 64250		xfr#: T7038				11.1 IR														
i	G12706 11/13/1991	G12001 -				QM	QM	QM	QM	QM	QM	QM	QM	QM	QM	QM	QM	QM	QM	QM		
i	G14505 04/21/1997	G13578 -					AG															

Page:1 [2](#) [3](#) [Next](#) [Last](#)

[Return to Platcard Query Screen](#)

Run Time: 3 seconds

Platcard Report

Township 8S Range 4W Section 33 of (16, 17, 19, 20, 21, 28, 29, 30, 31, 32, 33)

	App# Priority	Permit/ Certificate	Claim/ Decree	Status dlc/lot	NE				NW				SW				SE				Govt Lot	DLC
					NE	NW	SW	SE	NE	NW	SW	SE	NE	NW	SW	SE	NE	NW	SW	SE		
i	G14505 04/21/1997	G13578 -					7.0 IR															
i	R72414 05/27/1992	R11505 -		CN					WI CN													
i	S15107 08/28/1933	S11059 11321		CN lot: 3													1.5 IR CN					
	08/28/1933			CN lot: 4																20.0 IR CN		
i	S41968 03/10/1966	S31388 38182		dlc: 52												0.4 IR						
	03/10/1966			dlc: 53									0.7 IR			30.3 IR	3.4 IR	12.1 IR	38.7 IR	10.9 IR		
	03/10/1966			lot: 3													11.0 IR					
	03/10/1966			lot: 4																23.8 IR		
	03/10/1966			lot: 6												1.5 IR						
i	S48911 12/30/1971	S36636 42764		dlc: 52											5.6 IR	1.2 IR						

Page: [First](#) [Previous](#) [1](#) [2](#) [3](#) [Next](#) [Last](#)

[Return to Platcard Query Screen](#)

Run Time: 3 seconds

Platcard Report

Township 8S Range 4W Section 33 of (16, 17, 19, 20, 21, 28, 29, 30, 31, 32, 33)

	App# Priority	Permit/ Certificate	Claim/ Decree	Status dlc/lot	NE				NW				SW				SE				Govt Lot	DLC
					NE	NW	SW	SE	NE	NW	SW	SE	NE	NW	SW	SE	NE	NW	SW	SE		
i	S49497 07/21/1972	S37068 47645		dlc: 46			6.6 IR	0.3 IR														
i	S72417 05/29/1992	S51970 -			15.7 IR																	
i	S83368 04/21/1997	S53527 -					7.0 AG															
	04/21/1997			dlc: 46			7.0 IR															
i	S86398 08/10/2005	<i>SUBJECT</i>				MU			MU	MU												

Page: [First](#) [Previous](#) [1](#) [2](#) [3](#)

[Return to Platcard Query Screen](#)

Run Time: 1 seconds

Application S-86398

RECEIVED

JAN 02 2006

WATER RESOURCES DEPT
SALEM, OREGONBARGAIN AND SALE DEED

WHEREAS, GEORGIA-PACIFIC CORPORATION, a Georgia corporation, hereinafter referred to as "Grantee", is the owner of all the issued and outstanding capital stock of INMAN-POULSEN TIMBER CORPORATION, an Oregon corporation, hereinafter referred to as "Grantor", and

WHEREAS, on December 17th, 1962, Grantor delivered duplicate originals of its Statement of Intent to Dissolve to the Corporation Commissioner of the State of Oregon, and on said date the Corporation Commissioner of the State of Oregon filed said Statement of Intent to Dissolve pursuant to the provisions of ORS 57.541, and

WHEREAS, adequate provision has been made for the payment and discharge of all debts, obligations, and liabilities of Grantor, and adequate provision has been made for the satisfaction of any judgment, order or decree which may be entered against Grantor in any pending suit and under a plan of complete liquidation of Grantor, Grantee, as the owner of all the issued and outstanding shares of stock of Grantor, is entitled to distribution of all of the assets of Grantor, including the real property hereinafter described, now, therefore,

KNOW ALL MEN BY THESE PRESENTS, That Grantor does hereby grant, bargain, sell and convey unto Grantee, its successors and assigns, all of the real property and interests in real property described

in EXHIBIT A hereto annexed and hereby incorporated in and made a part hereof as fully as if set forth herein, including the hereditaments, tenements and appurtenances thereunto belonging or in anywise appertaining, together with all other real property of whatsoever kind and description wheresoever situated owned by Grantor on the date hereof, including, but without limitation, the sawmills, plants, factories, buildings, and improvements situated on any part or parcel of the real property as described in and conveyed hereby and all logging truck roads, mill sites, booming grounds, log ponds and dumps, bridges, rights of way, easements, water and riparian rights, reservoir and reservoir sites, pipelines and all other interests in real property owned by Grantor on the date hereof, it being the intention of the parties hereto that all real property owned by Grantor on the date hereof shall be as fully embraced herein and conveyed hereby as though such property was specifically described herein, provided, however, the conveyance hereby of any easement, right of way or privilege, contract to purchase, or other interests which require the consent or approval of any third person is expressly made subject to such consent or approval and shall not become operative until such consent or approval is obtained.

TO HAVE AND TO HOLD said real property unto Grantee, its successors and assigns, forever.

IN WITNESS WHEREOF, Grantor has caused these presents to be executed by its duly authorized officers and its corporate seal to be hereunto affixed this 18th day of December, 1962.

INMAN-POULSEN TIMBER CORPORATION
an Oregon corporation

By Harold J. Kane
Vice President

By Mary A. McCleary
Secretary

STATE OF NEW YORK)
) ss
 County of New York)

On this 19th day of December, 1962, before me, a
 Notary Public in and for said County and State, personally appeared the
 within named H. J. KANE and MARY A. McCRAVEY
 to me known, who being first duly and severally sworn did say that he,
 said H. J. KANE is Vice President, and that she,
 said MARY A. McCRAVEY is Secretary of INMAN-POULSEN
TIMBER CORPORATION, the corporation hereinbefore
 named, that the seal affixed to the foregoing instrument is the corporate
 seal of said corporation; that said instrument was signed and sealed in
 behalf of said corporation by authority of its Board of Directors; and said
H. J. KANE and MARY A. McCRAVEY severally
 acknowledged the execution of said instrument to be the free act and deed
 of said corporation.

IN TESTIMONY WHEREOF, I have hereunto set my hand and
 affixed my official seal the day and year first in this my certificate above
 written.

Philip D. Ferrall
 Notary Public in and for said County
 and State

My commission expires March 30, 1964

PHILIP D. FERRALL
 Notary Public State of New York
 No. 30-6275200
 Qualified in Nassau County
 CERTIFICATE FILED WITH
 New York County Clerk
 Commission Expires March 30, 1964

EXHIBIT A

Lane County, Oregon

Township 16 South, Range 11 West, Willamette Meridian

Section 27

$N\frac{1}{2}NE\frac{1}{4}$
 $N\frac{1}{2}SW\frac{1}{4}NE\frac{1}{4}$
 $N\frac{1}{2}NE\frac{1}{4}NW\frac{1}{4}$
 $SE\frac{1}{4}NE\frac{1}{4}NW\frac{1}{4}$
 $NE\frac{1}{4}NW\frac{1}{4}NW\frac{1}{4}$

Township 17 South, Range 10 West, Willamette Meridian

Section 7

$E\frac{1}{2}NW\frac{1}{4}$

EXHIBIT A.Lincoln County, OregonTownship 7 South, Range 9 West, Willamette Meridian

Section 26	-	$E\frac{1}{2}SW\frac{1}{4}$
Section 28	-	$SW\frac{1}{4}$
Section 29	-	$SW\frac{1}{4}$ $NE\frac{1}{4}SE\frac{1}{4}$ $S\frac{1}{2}SE\frac{1}{4}$
Section 32	-	$N\frac{1}{2}$ $N\frac{1}{2}SE\frac{1}{4}$ Lots 1, 2, 3 and 4 ($S\frac{1}{2}S\frac{1}{2}$)
Section 33	-	All
Section 34	-	$NW\frac{1}{4}NW\frac{1}{4}$ $S\frac{1}{2}N\frac{1}{2}$ $S\frac{1}{2}$
Section 35	-	$NW\frac{1}{4}$ $S\frac{1}{2}$

Township 8 South, Range 9 West, Willamette Meridian

Section 1	-	$NW\frac{1}{4}$ $S\frac{1}{2}$
Section 2	-	All
Section 3	-	All
Section 4	-	All
Section 5	-	$E\frac{1}{2}$ $E\frac{1}{2}SW\frac{1}{4}$
Section 8	-	$E\frac{1}{2}$ $E\frac{1}{2}NW\frac{1}{4}$
Section 9	-	$N\frac{1}{2}$ $SW\frac{1}{4}$

Township 8 South, Range 9 West, Willamette Meridian (continued)

Section 10	-	$E\frac{1}{2}$ $W\frac{1}{2}NW\frac{1}{4}$
Section 11	-	$W\frac{1}{2}$ $SE\frac{1}{4}$
Section 12	-	All
Section 13	-	All
Section 14	-	$N\frac{1}{2}$
Section 15	-	$E\frac{1}{2}$
Section 21	-	$SE\frac{1}{4}$
Section 22	-	$W\frac{1}{2}$
Section 23	-	$W\frac{1}{2}$ $SE\frac{1}{4}$
Section 24	-	All
Section 25	-	$W\frac{1}{2}$ $SE\frac{1}{4}$
Section 26	-	All
Section 27	-	$N\frac{1}{2}$
Section 29	-	All of the merchantable timber standing, lying or being upon the $NE\frac{1}{4}$, together with the right to cut and remove the same for the period expiring December 31, 1966.
Section 35	-	$NW\frac{1}{4}$

Township 8 South, Range 10 West, Willamette Meridian

Section 34	-	$E\frac{1}{2}$
Section 35	-	$N\frac{1}{2}NE\frac{1}{4}$ $W\frac{1}{2}$ $S\frac{1}{2}SE\frac{1}{4}$ $S\frac{1}{2}$ of $NE\frac{1}{4}$ and $N\frac{1}{2}$ of $SE\frac{1}{4}$ excepting therefrom that part thereof more particularly described as follows: Beginning at a point that is North 198 feet, North 45° West 1089 feet, North 627 feet, North 45° West 825 feet, North 45° East 231 feet, North 18° West 198 feet, and North 1

Township 8 South, Range 10 West, Willamette Meridian (continued)

East 99 feet from the section corner of sections 35 and 36, Township 8 South, and sections 1 and 2, Township 9 South, Range 10 West, Willamette Meridian; thence East 132 feet; thence North 264 feet; thence West 264 feet; thence South 264 feet; thence East 132 feet to the point of beginning

Section 36 - All

Township 9 South, Range 9 West, Willamette Meridian

Section 7 - All
 Section 8 - All
 Section 9 - $S\frac{1}{2}$
 Section 10 - $S\frac{1}{2}$
 Section 11 - $SW\frac{1}{4}$
 Section 13 - $NE\frac{1}{4}$
 Section 15 - $NE\frac{1}{4}$
 Section 16 - All
 Section 17 - $N\frac{1}{2}$
 Section 19 - Lots 2, 3 and 4
 $E\frac{1}{2}NE\frac{1}{4}NW\frac{1}{4}$

Township 9 South, Range 10 West, Willamette Meridian

Section 1 - $N\frac{1}{2}$
 $SE\frac{1}{4}$
 Section 2 - $N\frac{1}{2}$
 Section 3 - $NE\frac{1}{4}$
 $E\frac{1}{2}NW\frac{1}{4}$
 $N\frac{1}{2}SE\frac{1}{4}$
 Section 12 - $E\frac{1}{2}$
 $SE\frac{1}{4}SW\frac{1}{4}$
 Section 13 - $N\frac{1}{2}NE\frac{1}{4}$
 $NE\frac{1}{4}NW\frac{1}{4}$

Township 9 South, Range 10 West, Willamette Meridian (continued)

Section 14	N $\frac{1}{2}$ SE $\frac{1}{4}$ SW $\frac{1}{4}$ SE $\frac{1}{4}$
Section 15	Lot 4 SE $\frac{1}{4}$ SW $\frac{1}{4}$ E $\frac{1}{2}$ NE $\frac{1}{4}$ SE $\frac{1}{4}$ S $\frac{1}{2}$ SE $\frac{1}{4}$
Section 22	N $\frac{1}{2}$ NE $\frac{1}{4}$ N $\frac{1}{2}$ N $\frac{1}{2}$ NW $\frac{1}{4}$
Section 23	NW $\frac{1}{4}$ NW $\frac{1}{4}$

Township 10 South, Range 9 West, Willamette Meridian

Section 20	Lot 1 (SE $\frac{1}{4}$ SE $\frac{1}{4}$) Lot 2 (NE $\frac{1}{4}$ SE $\frac{1}{4}$) Lot 3 (SE $\frac{1}{4}$ NE $\frac{1}{4}$) W $\frac{1}{2}$ SE $\frac{1}{4}$
Section 21	Lots 1, 2, 3 and 4 (S $\frac{1}{2}$ N $\frac{1}{2}$ N $\frac{1}{2}$) S $\frac{1}{2}$ N $\frac{1}{2}$ S $\frac{1}{2}$

Township 11 South, Range 10 West, Willamette Meridian

Section 9	The North 990.0 feet of Lot 1
Section 10	W $\frac{1}{2}$ NW $\frac{1}{4}$ NE $\frac{1}{4}$ N $\frac{1}{2}$ NW $\frac{1}{4}$

Township 12 South, Range 9 West, Willamette Meridian

Section 19	Lot 4 (SW $\frac{1}{4}$ SW $\frac{1}{4}$) SE $\frac{1}{4}$ SW $\frac{1}{4}$
Section 29	SW $\frac{1}{4}$ NE $\frac{1}{4}$ S $\frac{1}{2}$ NW $\frac{1}{4}$ SW $\frac{1}{4}$ N $\frac{1}{2}$ SE $\frac{1}{4}$ SW $\frac{1}{4}$ SE $\frac{1}{4}$
Section 30	All
Section 31	All

Township 12 South, Range 9 West, Willamette Meridian (continued)

Section 32	-	NW $\frac{1}{4}$ NE $\frac{1}{4}$ NW $\frac{1}{4}$ S $\frac{1}{2}$
Section 33	-	E $\frac{1}{2}$
Section 34	-	NE $\frac{1}{4}$ W $\frac{1}{2}$ NW $\frac{1}{4}$ SE $\frac{1}{4}$ NW $\frac{1}{4}$ N $\frac{1}{2}$ S $\frac{1}{2}$
Section 35	-	NE $\frac{1}{4}$ W $\frac{1}{2}$ NW $\frac{1}{4}$ SE $\frac{1}{4}$ NW $\frac{1}{4}$ N $\frac{1}{2}$ S $\frac{1}{2}$ SE $\frac{1}{4}$ SE $\frac{1}{4}$
Section 36	-	NW $\frac{1}{4}$ NW $\frac{1}{4}$ S $\frac{1}{2}$ N $\frac{1}{2}$ S $\frac{1}{2}$

Township 12 South, Range 10 West, Willamette Meridian

Section 9	-	SW $\frac{1}{4}$ S $\frac{1}{2}$ SE $\frac{1}{4}$
Section 10	-	S $\frac{1}{2}$
Section 11	-	SW $\frac{1}{4}$ SW $\frac{1}{4}$
Section 13	-	SW $\frac{1}{4}$
Section 14	-	W $\frac{1}{2}$ W $\frac{1}{2}$ E $\frac{1}{2}$ SE $\frac{1}{4}$ SE $\frac{1}{4}$
Section 15	-	All
Section 22	-	NE $\frac{1}{4}$ SW $\frac{1}{4}$ N $\frac{1}{2}$ SE $\frac{1}{4}$ SW $\frac{1}{4}$ SE $\frac{1}{4}$
Section 23	-	N $\frac{1}{2}$ NE $\frac{1}{4}$ SW $\frac{1}{4}$ NE $\frac{1}{4}$ NW $\frac{1}{4}$ N $\frac{1}{2}$ SW $\frac{1}{4}$ SE $\frac{1}{4}$
Section 24	-	E $\frac{1}{2}$ E $\frac{1}{2}$ W $\frac{1}{2}$ NW $\frac{1}{4}$ NW $\frac{1}{4}$

Township 12 South, Range 10 West, Willamette Meridian (continued)

Section 25	NW $\frac{1}{4}$
Section 26	NE $\frac{1}{4}$ NE $\frac{1}{4}$ S $\frac{1}{2}$ NE $\frac{1}{4}$ NW $\frac{1}{4}$ NW $\frac{1}{4}$ SE $\frac{1}{4}$ NW $\frac{1}{4}$ E $\frac{1}{2}$ SW $\frac{1}{4}$ SE $\frac{1}{4}$
Section 27	N $\frac{1}{2}$ NE $\frac{1}{4}$ SW $\frac{1}{4}$ NE $\frac{1}{4}$ W $\frac{1}{2}$ SE $\frac{1}{4}$
Section 34	W $\frac{1}{2}$ SE $\frac{1}{4}$
Section 35	NE $\frac{1}{4}$ NW $\frac{1}{4}$

Township 13 South, Range 8 West, Willamette Meridian

Section 18	All
------------	-----

Township 13 South, Range 9 West, Willamette Meridian

Section 1	All
Section 2	SE $\frac{1}{4}$
Section 3	All
Section 4	W $\frac{1}{2}$ SE $\frac{1}{4}$
Section 5	N $\frac{1}{2}$ SE $\frac{1}{4}$
Section 8	NE $\frac{1}{4}$ N $\frac{1}{2}$ SE $\frac{1}{4}$
Section 9	All
Section 10	W $\frac{1}{2}$ E $\frac{1}{2}$ W $\frac{1}{2}$
Section 11	N $\frac{1}{2}$
Section 12	All

Township 13 South, Range 9 West, Willamette Meridian (continued)

Section 13 $W\frac{1}{2}E\frac{1}{2}$
 $E\frac{1}{2}W\frac{1}{2}$
 $SW\frac{1}{4}NW\frac{1}{4}$
 $W\frac{1}{2}SW\frac{1}{4}$

Section 15 $NE\frac{1}{4}$
 $N\frac{1}{2}NW\frac{1}{4}$
 $SE\frac{1}{4}NW\frac{1}{4}$

Section 24 $N\frac{1}{2}$
 $N\frac{1}{2}SW\frac{1}{4}$
 $SE\frac{1}{4}$

Section 36 $NW\frac{1}{4}$
 $N\frac{1}{2}SW\frac{1}{4}$

EXHIBIT A.

Polk County, Oregon

Township 8 South, Range 4 West, Willamette Meridian

Those certain tracts of land situated in Sections 28 and 33, Township 8 South, Range 4 West, Willamette Meridian, more particularly described as follows:

PARCEL 1:

(1). Commencing at a point in the property line between the G. H. Cohres and W. H. Denlinger properties, which bears North 18 degrees 45 minutes East 1500 feet from the quarter ($\frac{1}{4}$) corner of Sections 28 and 33 in Township 8 South, Range 4 West of the Willamette Meridian; thence following said property line East approximately 475 feet to the Meander Line at low water of the Willamette River, thence following said Meander Line down said Willamette River to a point in the property line of the G. H. Cohres and Verd Hill properties, thence following said property line West approximately 900 feet to a point which bears North 5 degrees 31 minutes East 1935 feet from the quarter corner of Sections 28 and 33, Township 8 South, Range 4 West of the Willamette Meridian, thence running South 9 degrees 25 minutes East 110 feet, thence running South 34 degrees 58 minutes East 490 feet to the point of beginning, all lying in the Henry Hill Donation Land Claims in Sections 28 and 33, North Range Four, West of the Willamette Meridian; and

(2). Commencing at a point in the property line between the L. R. Hill and the Homer Hill properties, which point bears North 89 degrees 39 minutes East 760 feet from the quarter ($\frac{1}{4}$) corner of Sections 28 and 33 in Township 8 South, Range 4 West of the Willamette Meridian; thence following said property line North 89 degrees 39 minutes East approximately 100 feet to the Meander Line at low water of the Willamette River, thence following said Meander Line down said river to the property line between the Homer Hill and the W. H. Denlinger properties, thence following said property line South 89 degrees 39 minutes West approximately 275 feet to a point which bears North 35 degrees East 1035 feet from the quarter corner of Sections 28 and 33, Township 8 South, Range 4 West of the Willamette Meridian, thence South 11 degrees 48 minutes East 865 feet to the point of beginning, all lying within the Henry Hill Donation Land Claims, in Sections 28 and 33, Township 8 South, Range 4 West of the Willamette Meridian.

PARCEL 2:

Commencing at a South West corner of the Henry Hill Donation Land Claims in Sections 28 and 33, Township 8 South, Range 4 West of the Willamette Meridian, thence running South 4.62 feet, thence running North 89 degrees 17 minutes East 690 feet to the West line of the right-of-way of the Southern Pacific Railroad, thence running North 13 degrees 28 minutes East 51.4 feet along said right-of-way line, thence running South 89 degrees 17 minutes West 700 feet to a point in the West boundary line of the Henry Hill Donation Land Claims, thence running South 45.38 feet to a point of beginning, all lying within the Henry Hill Donation Land Claims in Sections 28 and 33, Township 8 South, Range 4 West of the Willamette Meridian.

PARCEL 3:

Commencing at a point in the property line between the Homer Hill and W. H. Denlinger properties, which point bears North 35 degrees East 1035 feet from the quarter ($\frac{1}{4}$) corner of Sections 28 and 33 in Township 8 South, Range 4 West of the Willamette Meridian; thence following said property line East approximately 275 feet to the Meander Line at low water of the Willamette River, thence following said Meander Line down said river to a point in the property line between the W. H. Denlinger and the G. H. Cohres properties, thence following said property line West approximately 475 feet to a point which bears North 18 degrees 45 seconds East 1500 feet from the quarter corner of Sections 28 and 33, Township 8 South, Range 4 West of the Willamette Meridian, thence running South 11 degrees 48 seconds East 580 feet to the point of beginning, all lying within the Henry Hill Donation Land Claims in Sections 28 and 33, Township 8 South, Range 4 West of the Willamette Meridian.

PARCEL 4:

Commencing at a point in the boundary line between the Verd Hill and G. H. Cohres properties, which point bears North 5 degrees 31 seconds East 1095 feet from the quarter ($\frac{1}{4}$) corner of Sections 28 and 33, in Township 8 South, Range 4 West of the Willamette Meridian; thence following said property line East approximately 900 feet to the Meander Line at low water of the Willamette River, thence following the said Meander Line of the Willamette River downstream to a point 1090 feet North of the point of beginning in the property line between the Verd Hill and the G. H. Cohres properties, thence running West approximately 1200 feet parallel to the said property line to a point 100 feet East of the East line of First Street in Hill's Addition to Independence, thence running South 9 degrees 25 seconds East 1100 feet to the point of beginning, all lying in Sections 28 and 33, Township 8 South, Range 4 West of Willamette Meridian.

PARCEL 4 (continued)

Also an easement for right of way purposes from the east end of G Street and parallel with said G Street extended to the west boundary of the property described in the foregoing paragraph;

Together, also, with the right to acquire an easement to use the inner channel of the Willamette River from the north line of the first above described property north to a line parallel to and 1206 feet north of the north line of I Street in Hill's Addition to Independence; and east thereof to the main channel of the Willamette River as a booming ground for the rafting and storage of logs, together with the right to dredge, establish and maintain said inner channel as may be necessary to provide an adequate, practical and convenient booming ground and to use the gravel which may be removed therefrom for the purpose of constructing and maintaining a road grade and ballast the same from the river to a connection with the Valley & Siletz Railroad; also

(1) Commencing at a point in the boundary line between the L. R. Hill and The Homer Hill properties, which point bears North 89 degrees 19 seconds East 760 feet from the quarter (1/4) corner of Sections 28 and 33 in Township 8 South, Range 4 West of the Willamette Meridian, thence running South 7 degrees 34 seconds East 25 feet, thence running South 82 degrees 26 seconds West 5 feet, thence following the arch of the curve to the right, of a radius equal to 423.34 feet and central angle 78 degrees 29 seconds, thence running South 19 degrees 5 seconds East 30 feet, thence following the arch of the curve to the right, of a radius equal to 453.34 feet and central angle equaling 14 degrees 51 seconds to the East right-of-way line of the Albany Independence Highway, thence following the said highway right-of-way line South 20 degrees 35 seconds East to an intersection with the South property line of the L. R. Hill property, thence following the arch of the curve left of radius equal to 503.34 feet and central angle of 14 degrees 5 seconds, thence South 19 degrees 5 seconds East 30 feet, thence following a curve to the left of a radius equal to 533.34 feet and central angle equaling 61 degrees 43 seconds to the Meander Line at low water of the Willamette River, thence following said Meander Line down said river to a point in the boundary line between the L. R. Hill and the Homer Hill properties, thence following said boundary line South 89 degrees 39 seconds West, approximately 100 feet to the point of beginning, and

(2) Commencing at an iron pipe where the West right-of-way line of the Albany Independence Highway intersects the boundary line between the Verd Hill and the L. R. Hill properties, which bears South 29 degrees 30 seconds East 670 feet from the quarter corner of Sections 28 and 33, Township 8 South, Range 4 West of the Willamette Meridian, thence following said boundary line South 89 degrees 17 seconds West 1652 feet to a point in the East right-of-way line of the Southern Pacific Railway, thence

PARCEL 4 (continued)

running North 13 degrees 28 seconds East 51.4 feet along the said right-of-way line, thence North 89 degrees 17 seconds East 1619 feet to the West right-of-way line of the Albany Independence Highway, thence southeasterly along said right-of-way line to the point of beginning, being a strip of land 50 feet in width along the South side of the L. R. Hill property, between the highway and the Southern Pacific Railroad right-of-way in Sections 28 and 33, Township 8 South, Range 4 West of the Willamette Meridian.

Township 8 South, Range 8 West, Willamette Meridian

Section 6

Lots 10, 11, 12, 13 and 14

EASEMENTS AND RIGHTS OF WAY

All easements and rights of way vested in Inman-Poulsen Timber Corporation, pursuant to the following described instruments:

<u>Grantor</u>	<u>Grantee</u>	<u>Recorded</u>	
		<u>Book</u>	<u>Page</u>
Inman-Poulsen Timber Corporation.	Mountain Fir Lumber Company	181	278
U.S.A. (B. L. M.)	Inman-Poulsen Timber Corporation, et al	215	52
U.S.A. (Forest Service)	Inman-Poulsen Timber Corporation, et al	179	620
U.S.A. (Forest Service)	Inman-Poulsen Timber Corporation, et al	177	360

STATE OF OREGON,
County of Polk

For that the within instrument was recorded for record on the 11 day of February, A.D. 1963, and recorded to book 184, page 357, of said County.

Witness my hand

Betty Williams
County Clerk

By L. J. J. J.
Deputy

DEED

THE STATE OF OREGON, acting by and through the State Parks and Recreation Commission on behalf of the STATE PARKS AND RECREATION DEPARTMENT, Grantor, for true and actual consideration does convey unto the City of Independence, Grantee, the following described real property on Exhibit "A" attached hereto and by this reference made a part hereof.

This conveyance is made and delivered upon the following express conditions, reservations and restrictions:

1. Subject to special assessments, existing restrictions, reservations and easements of record, if any.
2. It is understood that if the property described on attached Exhibit "A" or any portion thereof is used other than for public recreation purposes, all rights to the property or portions thereof used other than for public recreation purposes shall automatically revert to and vest in Grantor.
3. Subject to compliance with Section 6(f)3 of the Land and Water Conservation Fund Act.

THIS INSTRUMENT WILL NOT ALLOW USE OF THE PROPERTY DESCRIBED IN THIS INSTRUMENT IN VIOLATION OF APPLICABLE LAND USE LAWS AND REGULATIONS. BEFORE SIGNING OR ACCEPTING THIS INSTRUMENT, THE PERSON ACQUIRING FEE TITLE TO THE PROPERTY SHOULD CHECK WITH THE APPROPRIATE CITY OR COUNTY PLANNING DEPARTMENT TO VERIFY APPROVED USES AND TO DETERMINE ANY LIMITS ON LAWSUITS AGAINST FARMING OR FOREST PRACTICES AS DEFINED IN ORS 30.930.

Until a change is requested, all tax statements are to be sent to the following address:

P.O. Box 7
Independence, Oregon 97351

Dated this 14th day of February, 2005.

STATE OF OREGON, acting by and through the State Parks and Recreation Commission,
on behalf of the STATE PARKS AND RECREATION DEPARTMENT

By: [Signature]
Its: Director

RECORDED IN POLK COUNTY
Valerie Unger, County Clerk

2005-003557



\$38.00

00127962200500035670030032

03/11/2005 11:45:40 AM

STATE OF OREGON)
COUNTY of MARION) ss.

REC-D Cnt=1 Stn=1 A. CAPTAIN
\$15.00 \$10.00 \$11.00

On this 14th day February, 2005, before me personally appeared Tim Wood, who being duly sworn stated that he is the Director of the Oregon State Parks and Recreation Department, and acknowledged the foregoing instrument to be the voluntary act of said Department and that he executed the foregoing instrument under authority granted by the Oregon State Parks and Recreation Commission.



[Signature]
Notary Public for Oregon
My Commission Expires: 3-29-05

CERTIFIED TO BE A TRUE AND
CORRECT COPY OF THE ORIGINAL
VALERIE UNGER, Polk County Clerk

By: [Signature] Deputy

1/3

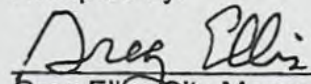
City of Independence]
State of Oregon]

ACCEPTANCE

The attached 'Deed', conveyed by the State of Oregon to the City of Independence is hereby accepted.

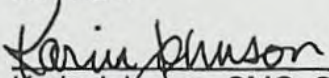
Accepted by:

Date:


Greg Ellis, City Manager

3-8-05

ATTEST:


Karin Johnson, CMC, City Recorder

March 8, 2005

EXHIBIT A

Legal Description of the Real Property

A parcel of land lying in Sections 28 and 33, Township 8 South, Range 4 West, W.M. Polk County, Oregon; the said parcel being that property designated as Parcels 1, 2, 3 and 4 on pages 353 through 356 and described in that deed to Georgia – Pacific Corporation, recorded in Book 184, Page 342 of Polk County Record of Deeds. Also the easements and other rights set forth on Page 355 of said deed.

4B ENGINEERING & CONSULTING, LLC

3000 Market Street
Suite 527
Salem, Oregon 97301
Phone: 503-589-1115
Fax: 503-589-1118

Kerry Kavanagh
Water Right Application Caseworker
Oregon Water Resources Department
North Mall Office Building
725 Summer Street NE, Suite A
Salem, OR 97301-0900

December 27, 2005

RE: City of Independence-Application S-86398

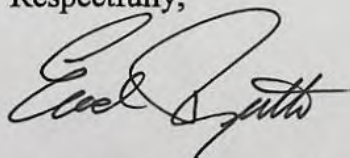
Dear Mr. Gainey,

Pursuant to your letter of October 31, 2005, and acting on behalf of the City of Independence, I wish to comply with your request to provide the estimated number of years that will be required to commence and complete construction of the intake and treatment facility from the date of permit issuance.

The water requested under this application is based on a projection of additional potable water supplies outlined in the city's current Water System Master Plan to be needed within the next 20 years and is forecast to be required to supplement current water supplies as system demand and growth dictates. Specific planning and funding for this project is not currently in place and, depending on the actual rate of city growth, is presently expected to occur between of Years 2010-2025. Based on this scenario, we request a period of time not to exceed twenty (20) years from the date of issuance of the permit to commence and complete construction of this facility.

Thank you for your consideration in this matter and please let me know if I can be of additional service.

Respectfully,



Edward Butts, PE, DEE, CWRE

Cc: City of Independence

RECEIVED

DEC 28 2005

WATER RESOURCES DEPT
SALEM, OREGON

Commence &
complete
20 yr

SENDER: COMPLETE THIS SECTION

- Complete items 1, 2, and 3. Also complete item 4 if Restricted Delivery is desired.
- Print your name and address on the reverse so that we can return the card to you.
- Attach this card to the back of the mailpiece, or on the front if space permits.

1. Article Addressed to:

S-86398

EDWARD BUTTS
CITY OF INDEPENDENCE
PO BOX 7
INDEPENDENCE OR 97351


2. Article Number

(Transfer from service label)

COMPLETE THIS SECTION ON DELIVERY

A. Signature

X



☐ Agent

☐ Addressee

B. Received by (Printed Name)

Ken Perkins

C. Date of Delivery

12-6-05

D. Is delivery address different from item 1? ☐ Yes

If YES, enter delivery address below: ☐ No

1

1

3. Service Type

☒ Certified Mail

☐ Express Mail

☐ Registered

☐ Return Receipt for Merchandise

☐ Insured Mail


☐ C.O.D.

4. Restricted Delivery? (Extra Fee)

☐ Yes

6094 9483

UNITED STATES POSTAL SERVICE



First-Class Mail
Postage & Fees Paid
USPS
Permit No. G-10

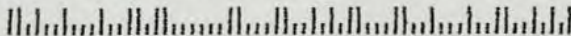
• Sender: Please print your name, address, and ZIP+4 in this box •

RECEIVED

WATER RESOURCES DEPARTMENT
725 SUMMER STREET NE SUITE A
SALEM OR 97301-1266

DEC 08 2006

WATER RESOURCES DEPT
SALEM OREGON





Oregon

Theodore R. Kulongoski, Governor

Water Resources Department
North Mall Office Building
725 Summer Street NE, Suite A
Salem, OR 97301-1271
503-986-0900
FAX 503-986-0904

December 2, 2005

**CERTIFIED MAIL
RETURN RECEIPT REQUESTED**

CITY OF INDEPENDENCE
ATTENTION: EDWARD BUTTS
PO BOX 7
INDEPENDENCE, OR 97351

(503)881-7100

Reference: File S-86398

Dear Applicant:

**THIS IS NOT A PERMIT AND IS
SUBJECT TO CHANGE AT THE NEXT PHASE OF PROCESSING.**

This letter is to inform you of the preliminary analysis of your water use permit application and to describe your options. In determining whether a water use permit application may be approved, the Department must consider the factors listed below, all of which must be favorable to the proposed use if it is to be allowed. Based on the information you have supplied, the Water Resources Department has made the following preliminary determinations:

Initial Review Determinations:

1. The proposed use is not prohibited by law or rule except where otherwise noted below.
2. The use of water from Willamette River, a tributary of Columbia River for municipal use **is allowable** under OAR 690-502, the Willamette Basin Program.
3. Water in the amount of 4.46 cubic feet per second for municipal use **is available** year round.
4. The Department has determined there are deficiencies with the application. Please refer to the **Additional Information Required** section below for specific information.

Summary of Initial Determinations

The use of 4.46 cubic feet per second from Willamette River, a tributary of Columbia River for municipal use is allowable year round.

Because of these favorable determinations, the Department can now move your application to the next phase of the water rights application review process. This phase is where public interest factors will be evaluated.

Additional Information Required:

Additional information is required to process your application. Please provide the following:

- Please provide the Department with a copy of the legal description of the property where the point of diversion is located. A legal description is a description of a specific parcel of real estate which often uses one of the following methods; government survey metes and bounds, aliquot parts, subdivision block and lot numbers, or a combination of these. It is often found on a deed, land sales contract, or title insurance policy. OAR 690-310-0040(1)(a)(I) requires the legal description of the property from which the water is to be diverted, any property crossed by the proposed ditch, canal or other work, and any property on which the water is to be used as depicted on the map.

Please submit this information no later than Thursday, January 5, 2006. If you are unable to submit the information listed above, you may request an administrative hold for up to an additional 180 days. You must submit the request in writing, stating how much more time you will need and why you need additional time. If an administrative hold is granted, your application will not be processed further until the requested information is received or the extended deadline has passed.

If we do not receive the item requested above or a request for an administrative hold by this date, the Department will proceed with a Proposed Final Order recommending denial of the application.

Please reference the application number when sending any correspondence regarding the conclusions of this initial review. Comments received within the comment period will be evaluated at the next phase of the process.

To Proceed With Your Application:

If you choose to proceed with your application, you do not have to notify the Department. Your application will automatically be placed on the Department's Public Notice to allow others the opportunity to comment. After the comment period the Department will complete a public interest review and issue a proposed final order.

Withdrawal Refunds:

If you choose not to proceed, you may withdraw your application and receive a refund (minus a \$50 processing charge per application.) To accomplish this you must notify the Department in writing by **Friday, December 16, 2005**. For your convenience you may use the enclosed "STOP PROCESSING" form.

If A Permit Is Issued It Will Likely Include The Following Conditions:


1. Measurement, recording and reporting conditions:
 - A. Before water use may begin under this permit, the permittee shall install a meter or other suitable measuring device as approved by the Director. The permittee shall maintain the meter or measuring device in good working order, shall keep a complete record of the amount of water used each month and shall submit a report which includes the recorded water use measurements to the Department annually or more frequently as may be required by the Director. Further, the Director may require the permittee to report general water use information, including the place and nature of use of water under the permit.
 - B. The permittee shall allow the watermaster access to the meter or measuring device; provided however, where the meter or measuring device is located within a private structure, the watermaster shall request access upon reasonable notice.
2. The priority date for this application is August 10, 2005.
3. You may be required to install fish screens at the diversion to meet Oregon Department of Fish and Wildlife specifications for adequate protection of aquatic life.
4. If the riparian area is disturbed in the process of developing a point of diversion, the water user shall be responsible for restoration and enhancement of such riparian area.
5. Within three years of permit issuance, the permittee shall submit a Water Management and Conservation Plan consistent with OAR Chapter 690, Division 86. The Director may approve an extension of this time line to complete the required Water Management and Conservation Plan.

The water source identified in your application may be affected by an Agricultural Water Quality Management Area Plan. These plans are developed by the Oregon Department of Agriculture (ODA) with the cooperation of local landowners and other interested stakeholders, and help to ensure that current and new appropriations of water are done in a way that does not adversely harm the environment. You are encouraged to explore ODA's Water Quality Program web site at http://www.oda.state.or.us/nrd/water_quality/index.html to learn more about the plans and how they may affect your proposed water use.

If you have any questions:

Questions about the status of your application, processing timelines, or your upcoming Proposed Final Order should be directed to our customer service staff at 503-986-0801. Feel free to call me at 503-986-0816 if you have any questions regarding the contents of this letter. Please have your application number available if you call. Address all other correspondence to: Water Rights Section, Oregon Water Resources Department, 725 Summer St NE Ste A, Salem OR 97301-1271, Fax: 503-986-0901.

Sincerely,

A handwritten signature in black ink, appearing to read "K Kavanagh", with a long horizontal flourish extending to the right.

Kerry Kavanagh
Water Right Application Caseworker

enclosures: Application Process Description and Stop Processing Request Form

S-86398
wab 2-183
pou 2-183
gw

APPLICATION FACT SHEET

Mail to: *Applicant, Watermaster, District Biologist (ODFW)*
If necessary, also mail to : Regional Water quality manager (DEQ), and DOA

Application File Number: S-86398

Applicant: CITY OF INDEPENDENCE; ATTENTION: EDWARD BUTTS

County: Polk

Watermaster: 16

Priority Date: August 10, 2005

Source: WILLAMETTE RIVER, A TRIBUTARY OF COLUMBIA RIVER

Use: MUNICIPAL USE

Quantity: 4.46 CUBIC FEET PER SECOND

Basin Name & Number: Willamette, #2

Stream Index Reference: Volume 26 WILLAMETTE R & TRIBS


Point of Diversion Location: SWSE, SECTION 28, T8S, R4W, W.M.; 260 FEET NORTH & 3400 FEET EAST FROM SW CORNER, SECTION 28

Place of Use: WITHIN THE SERVICE BOUNDARIES OF THE CITY OF INDEPENDENCE

14 DAY STOP PROCESSING DEADLINE DATE: Friday, December 16, 2005

PUBLIC NOTICE DATE: Tuesday, December 6, 2005

30 DAY COMMENT DEADLINE DATE: Thursday, January 5, 2006




APPLICATION MAP FOR
CITY OF INDEPENDENCE
AUGUST 9, 2005

SCALE: 1" = 1320' 0"

APPLICATION 86398 PERMIT NO. _____

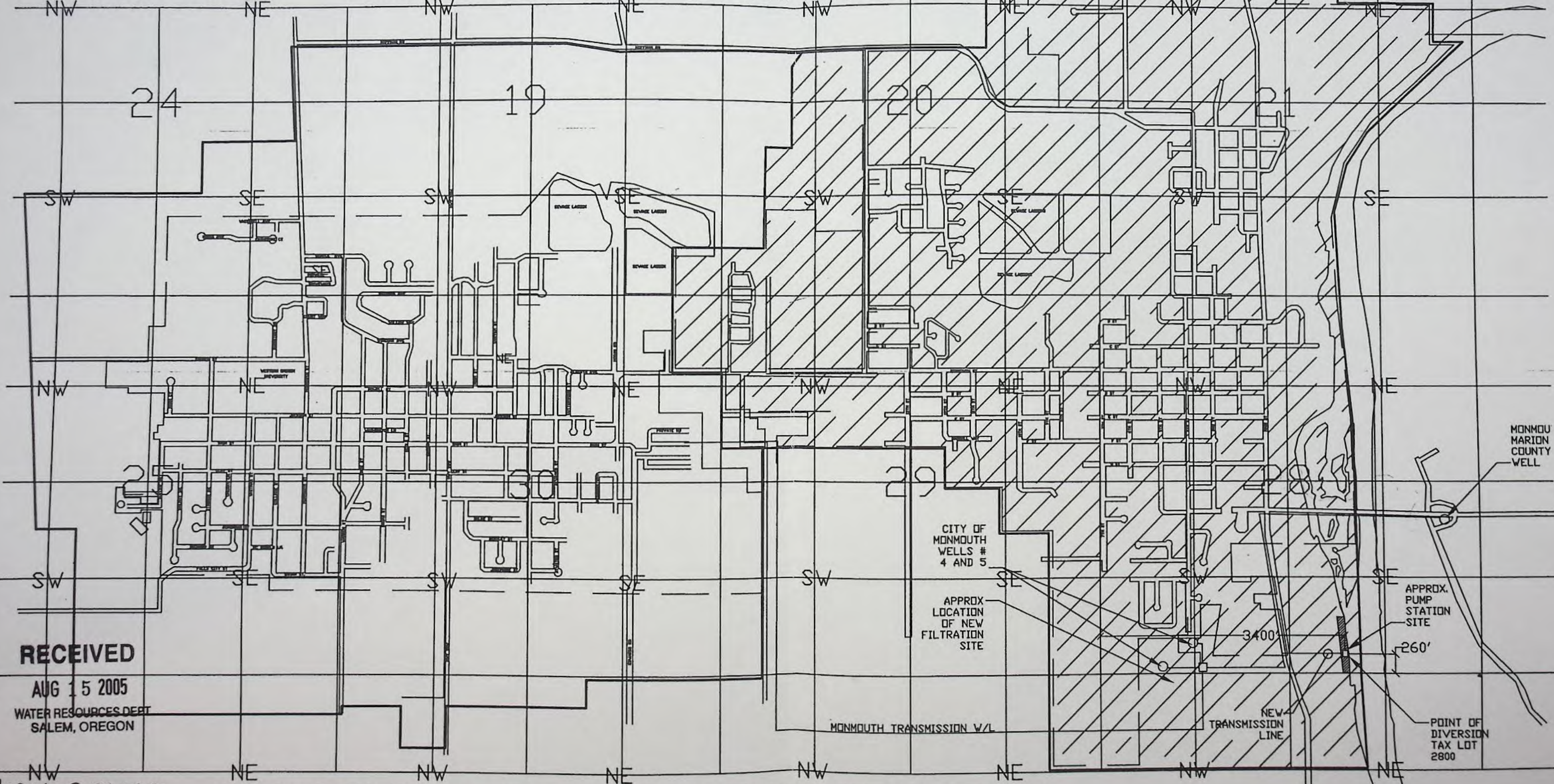
NOTE: MAP IS FOR SOLE PURPOSE
OF IDENTIFYING LOCATION OF WATER
RIGHT AND HAS NO INTENT TO DIMENSION
OR LOCATE ANY PROPERTY OWNERSHIP LINES

SIGNIFIES AREA OF POINT OF USE
CITY LIMITS
URBAN GROWTH BOUNDARY
(WATER USE AREA)



T8S, R5W W.M.

T8S, R4W W.M.



RECEIVED

AUG 15 2005

WATER RESOURCES DEPT
SALEM, OREGON

NOTE: POD IS 260' NORTH AND 3400' EAST FROM SW CORNER OF SECTION 28, T8S, R4W, W.M.
POD IS IN THE SOUTHWEST QUARTER OF THE SOUTHEAST QUARTER OF SECTION 28, T8S, R4W, W.M.

App No S 86398
Permit No



Oregon

Theodore R. Kulongoski, Governor

Water Resources Department

North Mall Office Building
725 Summer Street NE, Suite A
Salem, OR 97301-1271
503-986-0900
FAX 503-986-0904

October 31, 2005

CITY OF INDEPENDENCE
ATTN: EDWARD BUTTS
PO BOX 7
INDEPENDENCE OR 97351

Reference: Application S-86398

Dear Mr. Butts:

The Department is currently in the process of reviewing your application for a permit to use water for municipal use. House Bill 3038 (HB3038), which became effective on June 29, 2005, amended ORS 537.230 and ORS 537.630 to provide the applicant of a permit for a municipal water use a maximum of 20 years to commence and complete construction of proposed works. In order to comply with HB3038, please submit the following:

- a statement providing the number of years (not to exceed 20 years) you need to commence and complete construction from the date of permit issuance.

Please submit this information no later than December 30, 2005.

If you request more than 20 years to complete construction, the Department will likely recommend denial of your application.

Should you have any questions regarding your application, please call me at (503) 986-0816.

Sincerely,

Kerry Kavanagh
Water Right Application Caseworker

cc: File
Watermaster District #16

From: "Bill Fujii" <William.H.FUJII@wrд.state.or.us>
To: "Kerry LEFEVER" <Kerry.A.LEFEVER@wrд.state.or.us>
Cc: "Gene Clemens" <CLEMENS.GENE@co.polк.or.us>,
"Ken Wilcke" <Kenneth.A.WILCKE@wrд.state.or.us>,
"William FERBER" <William.E.FERBER@wrд.state.or.us>
Subject: S 86398 & S 86399
Date: Wed, 17 Aug 2005 07:28:34 -0700
X-Security: MIME headers sanitized on kettle.wrд.state.or.us
See <http://www.impsec.org/email-tools/sanitizer-intro.html>
for details. \$Revision: 1.139 \$Date: 2003-09-07 10:14:23-07
X-Mailer: Microsoft Office Outlook, Build 11.0.6353
Thread-Index: AcWjN/KgXwAkhIA9S+iZD/1c5LP+OA==
X-Spam-Checker-Version: SpamAssassin 2.63 (2004-01-11) on
kettle.wrд.state.or.us
X-Spam-Status: No, hits=-4.7 required=5.0 tests=BAYES_00,HTML_FONTCOLOR_BLUE,
HTML_MESSAGE autolearn=no version=2.63
X-Spam-Level:

Thank you for sharing the materials on applications S 86398 & S 86399 for the City of Independence & City of Monmouth. Given the size of the project, potential growth in the area , status of several fish species in the Willamette System and other regional water supply efforts in Polк County, it is recommended that any proposed final order be **conditioned to have a water management and conservation plan within three years of issuance** of the permit. Extensions of time on this condition should be allowed upon approval of the Director.

Please add Gene Clements to the contact list for these applications.

Bill Fujii, Natural Resources Specialist III
Field Services Division
Oregon Water Resources Department
725 Summer St. NE, Suite A
Salem, Oregon 97301 -1271
503 986 0887
503 986 0903 (fax)
www.wrд.state.or.us
william.h.fujii@wrд.state.or.us

Bill Fujii

From: Bill Fujii [William.H.FUJII@wrdd.state.or.us]
Sent: Wednesday, August 17, 2005 7:29 AM
To: Kerry LEFEVER (Kerry.A.LEFEVER@wrdd.state.or.us)
Cc: Gene Clemens (CLEMENS.GENE@co.polk.or.us); Ken Wilcke (Kenneth.A.WILCKE@wrdd.state.or.us); William FERBER (William.E.FERBER@wrdd.state.or.us)
Subject: S 86398 & S 86399

Thank you for sharing the materials on applications S 86398 & S 86399 for the City of Independence & City of Monmouth. Given the size of the project, potential growth in the area, status of several fish species in the Willamette System and other regional water supply efforts in Polk County, it is recommended that any proposed final order be conditioned to have a water management and conservation plan within three years of issuance of the permit. Extensions of time on this condition should be allowed upon approval of the Director.

Please add Gene Clements to the contact list for these applications.

Bill Fujii, Natural Resources Specialist III
Field Services Division
Oregon Water Resources Department
725 Summer St. NE, Suite A
Salem, Oregon 97301 -1271
503 986 0887
503 986 0903 (fax)
www.wrdd.state.or.us
william.h.fujii@wrdd.state.or.us

Fees: \$900.00



Oregon Water Resources Department
725 Summer Street NE, Suite A
Salem Oregon 97301-1271
(503) 986-0900
www.wrd.state.or.us

Application for a Permit to Use Surface Water

Please type or print in dark ink. If your application is found to be incomplete or inaccurate, we will return it to you. If any requested information does not apply to your application, insert "n/a." Please read and refer to the instructions when completing your application. A summary of review criteria and procedures that are generally applicable to these applications is available at www.wrd.state.or.us/OWRD/PUBS/forms.shtml.

RECEIVED

AUG 10 2005

WATER RESOURCES DEPT
SALEM, OREGON

1. APPLICANT INFORMATION

A. Individuals

Applicant: ~~First Last~~
Mailing address: ~~City State Zip~~
Phone: ~~Home Work Other~~
*Fax: *E-Mail address:

B. Organizations

(Corporations, associations, firms, partnerships, joint stock companies, cooperatives, public and municipal corporations)

Name of organization: City of Independence Oregon
Name and title of person applying: Edward Butts, PE - City Water Engineer & CWRE
Mailing address of organization: P.O. Box 7
Independence OR 97351
(CWRE)
Phone: 503-838-1212-503-589-1115/503-881-7100 (CWRE)
Day Evening
*Fax: 503-589-1118 (CWRE) *E-Mail address: epbpe@juno.com (CWRE)

* Optional information

For Department Use

App. No. 586398

Permit No. _____

Date _____

2. SOURCE AND PROPERTY OWNERSHIP

A. The Proposed Source of Water

Provide the commonly used name of the water body from which water will be diverted, and the name of the stream or lake it flows into. If unnamed, say so:

Source 1: Willamette River Tributary to: Columbia River
Source 2: _____ Tributary to: _____
Source 3: _____ Tributary to: _____
Source 4: _____ Tributary to: _____

B. Property Ownership

Do you own all the land where you propose to divert, transport, and use water?

☐ Yes (Skip to section 3 "Water Use.")

☒ No (Please check the appropriate box below.) (POD land owned by applicant)

☐ I have a recorded easement or written authorization permitting access.

☒ I do not currently have written authorization or easement permitting access.

☐ Written authorization or an easement is not necessary, because the only affected lands I do not own are state-owned submersible lands, and this application is for irrigated and/or domestic use only (ORS 274.040).

You must provide the legal description of: (1) the property from which the water is to be diverted, (2) any property crossed by the proposed ditch, canal or other work, and (3) any property on which the water is to be used as depicted on the map.

List the names and mailing addresses of all affected landowners.

This application is for a joint water development project with City of Monmouth. See Attached Application Map for Details
Point of diversion will occur on property
owned and controlled by the City of Independence

3. WATER USE

Please read the instruction booklet for more details on "type of use" definitions, how to express how much water you need and how to identify the water source you propose to use. You must fill out a supplemental form for some uses as they require specific information for that type of use.

A. Type(s) of Use(s)

See list of beneficial uses provided in the instructions.

- If your proposed use is **domestic**, indicate the number of households to be supplied with water: _____
- If your proposed use is **irrigation**, please attach **Form I**
- If your proposed use is **mining**, attach **Form R**
- If your proposed use is **municipal or quasi-municipal**, attach **Form M**
- If your proposed use is **commercial/industrial**, attach **Form Q**

RECEIVED

AUG 10 2005

WATER RESOURCES DEPT
SALEM, OREGON

B. Amount of Water

Provide the amount of water you propose to use from each source, for each use, in cubic feet-per-second (cfs) or gallons-per-minute (gpm). If the proposed use is from storage, provide the amount in acre-feet (af):

(1 cfs equals 448.8 gpm. 1 acre-foot equals 325,851 gallons or 43,560 cubic feet)

Source	Type of use	Amount
Willamette River	Municipal	2000 <input type="checkbox"/> cfs <input checked="" type="checkbox"/> gpm <input type="checkbox"/> af
		<input type="checkbox"/> cfs <input type="checkbox"/> gpm <input type="checkbox"/> af
		<input type="checkbox"/> cfs <input type="checkbox"/> gpm <input type="checkbox"/> af
		<input type="checkbox"/> cfs <input type="checkbox"/> gpm <input type="checkbox"/> af

RECEIVED
AUG 10 2005
WATER RESOURCES DEPT
SALEM, OREGON

C. Period of Use

Indicate the time of year you propose to use the water: Year Round
(For seasonal uses like irrigation give dates when water use would begin and end, e.g. March 1–October 31.)

D. Acreage

If you will be applying water to land, indicate the total number of acres where water will be applied or used: NA
(This number should be consistent with your application map.)

4. WATER MANAGEMENT**A. Diversion**

What method will you use to divert water from the source?

- ☒ Pump (give horsepower and pump type): Raw Water Lift Pump = Vertical Turbine
Approx. HP = 75 HP
- ☐ Head-gate (give dimensions): _____
- ☐ Other means (describe): _____

B. Monitoring

How will you monitor your diversion to be sure you are within the limits of your water right (allowed rate and duty) and you are not wasting water?

- ☐ Weir ☒ Meter ☐ Periodic Sampling
- ☐ Other means (describe): _____

C. Transport

How will you transport water to your place of use?

☐ Ditch or canal (give average width and depth):

Width _____ Depth _____

Is the ditch or canal to be lined? ☐ Yes ☐ No

☒ Pipe (give diameter and total length):

Diameter 16" Length Approx. 3000'

☐ Other (describe) _____

RECEIVED

AUG 10 2005

WATER RESOURCES DEPT
SALEM, OREGON

D. Application/Distribution Method

What equipment will you use to apply water to your place of use? Booster pumping
equipment will deliver water to city customers from
treatment facilities

Irrigation or land application method (check all that apply):

- | | | |
|--|--|---|
| <input type="checkbox"/> Flood | <input type="checkbox"/> High-pressure sprinkler | <input type="checkbox"/> Low pressure sprinkler |
| <input type="checkbox"/> Drip | <input type="checkbox"/> Water cannons | <input type="checkbox"/> Center pivot system |
| <input type="checkbox"/> Hand lines | <input type="checkbox"/> Wheel lines | |
| <input type="checkbox"/> Siphon tubes or gated pipe with furrows | | |
| <input type="checkbox"/> Other, describe <u>NA</u> | | |

Distribution method

- ☐ Direct pipe from source ☒ In-line storage (tank or pond) ☐ Open canal

E. Conservation

What methods will you use to conserve water? Why did you choose this distribution or application method? Have you considered other methods to transport, apply, distribute or use water? For example, if you are using sprinkler irrigation rather than drip irrigation, explain. If you need additional space, attach a separate sheet.

City will perform an aggressive leak detection & correction
survey/program & develop a Water Conservation & Management
Plan with the overall goal to lower water losses to 10%-15%.

5. RESOURCE PROTECTION

A. Protection Practices

In granting permission to use water from a stream or lake, the state encourages, and in some instances requires, careful control of activities that may affect the waterway or streamside area. See instruction guide for a list of possible permit requirements from other agencies. Please indicate any of the practices you plan to undertake to protect water resources.

☒ Diversion will be screened to prevent uptake of fish and other aquatic life.

Describe planned actions: Primary screening will consist of self-cleaning screens sized to maintain an average approach velocity of less than .5 FPS to prevent fish impingement

☒ Excavation or clearing of banks will be kept to a minimum to protect riparian or streamside areas. Describe planned actions: The pump station will be set

back from the actual intake and all excavation performed for inlet piping will be restored and banks rip-rapped.

☒ Operating equipment in a water body will be managed and timed to prevent damage to aquatic life. Describe: As indicated above, primary screening will

be sized and located to avoid damage to aquatic life.

☒ Water quality will be protected by preventing erosion and run-off of waste or chemical products. Describe: There will be no chemicals or filter

backwash facilities present at the raw water pump station, therefore, the risk of run-off is minimal.

☐ Other: _____

RECEIVED

AUG 10 2005

WATER RESOURCES DEPT
SALEM, OREGON

6. PROJECT SCHEDULE

Indicate the anticipated dates that the following construction tasks should begin. If construction has already begun, or is completed, please indicate that date.

Proposed date construction will begin: January 1, 2009

Proposed date construction will be completed: July 1, 2010

Proposed date beneficial water use will begin: January 1, 2011

7. REMARKS

If you would like to clarify any information you have provided in the application, please do so here and reference the specific application question you are addressing.

If adequate live flow from the Willamette River is not available year-round the City may consider pursuing a contract to purchase stored water from the Willamette Project. This application is submitted as a joint project with the City of Monmouth.

Surface Water/5

8. MAP REQUIREMENTS

The Department cannot process your application without accurate information showing the source of water and location of water use. You must include a map with this application form that clearly indicates the township, range, section, and quarter/quarter section of the proposed points of diversion and place of use. The map must provide tax lot numbers. See the map guidelines sheet for detailed map specifications.

9. SIGNATURE

RECEIVED

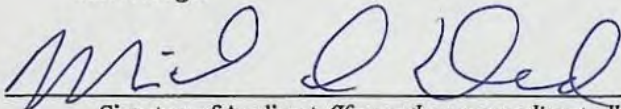
By my signature below I confirm that I understand:

AUG 10 2005

WATER RESOURCES DEPT
SALEM, OREGON

- I am asking to use water specifically as described in this application.
- Evaluation of this application will be based on information provided in the application packet.
- I cannot legally use water until the Water Resources Department issues a permit to me.
- If I get a permit, I must not waste water.
- If development of the water use is not according to the terms of the permit, the permit can be canceled.
- The water use must be compatible with local comprehensive land use plans.
- Even if the Department issues a permit to me, I may have to stop using water to allow senior water right holders to get water they are entitled to, and

I swear that all information provided in this application is true and correct to the best of my knowledge:



7.25.2005


Signature of Applicant (If more than one applicant, all must sign.)

Date

Public Works Director

Before you submit your application be sure you have:

- Answered each question completely.
- Attached a legible map which includes township, range, section, quarter/quarter and tax lot number.
- Included a Land Use Information Form or receipt stub signed by a local official.
- Included the legal description of all the property involved with this application. You may supply a copy of the deed, land sales contract, or title insurance policy, to meet this requirement.
- Included a check payable to the Oregon Water Resources Department for the appropriate amount. The Department's fee schedule can be found at www.wrd.state.or.us or call (503) 986-0900.



APPLICATION MAP FOR
CITY OF MONMOUTH
AUGUST 9, 2005
SCALE: 1" = 1320' 0"

APPLICATION _____ PERMIT NO. _____

NOTE: MAP IS FOR SOLE PURPOSE
OF IDENTIFYING LOCATION OF WATER
RIGHT AND HAS NO INTENT TO DIMENSION
OR LOCATE ANY PROPERTY OWNERSHIP LINES

- SIGNIFIES AREA OF POINT OF USE
- CITY LIMITS
- URBAN GROWTH BOUNDARY (WATER USE AREA)



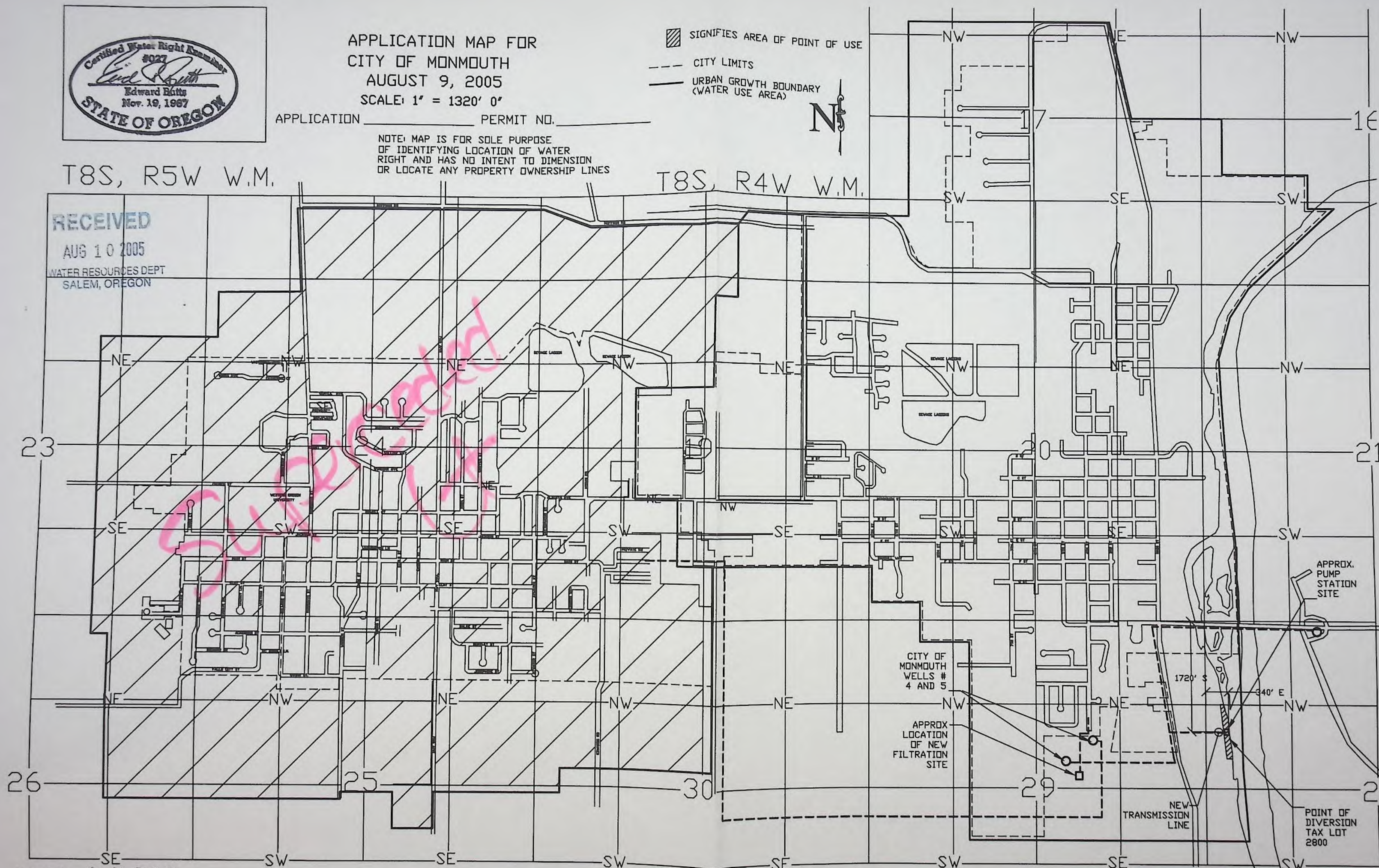
T8S, R5W W.M.

T8S, R4W W.M.

RECEIVED

AUG 10 2005

WATER RESOURCES DEPT
SALEM, OREGON



CITY OF
MONMOUTH
WELLS #
4 AND 5

APPROX
LOCATION
OF NEW
FILTRATION
SITE

NEW
TRANSMISSION
LINE

APPROX.
PUMP
STATION
SITE

POINT OF
DIVERSION
TAX LOT
2800

NOTE: POD IS 1720' SOUTH AND 340' EAST FROM NW CORNER OF SECTION 28, T8S, R4W, W.M.

App No S-86398
Permit No

1801
1.45 AC.

1802
1.02 AC.

1600
3.75 AC.

2500
0.46 AC

2700
7.89 AC

2600
0.46 AC

2900
0.46 AC

3000
0.57 AC

3100
0.57 AC

2800
2.86 AC.

203
1.12 AC

202

200
49.31 AC

201
4.56 AC

500 Ft. 35

Point of Diversion
Property Owned
by City of
Independence

RECEIVED
AUG 10 2005
WATER RESOURCES DEPT
SALEM, OREGON










ALDER STREET

RIVER ROAD

INDEPENDENCE WAY



NO. 8419

500 Ft. 35

	Reads
	OTHER
	CO-GRAVEL
	STATEHWY
	CO-PAVED
	Taxlot05
	Taxlot Arrows05
	Taxlot Boundary2
	Taxlot05

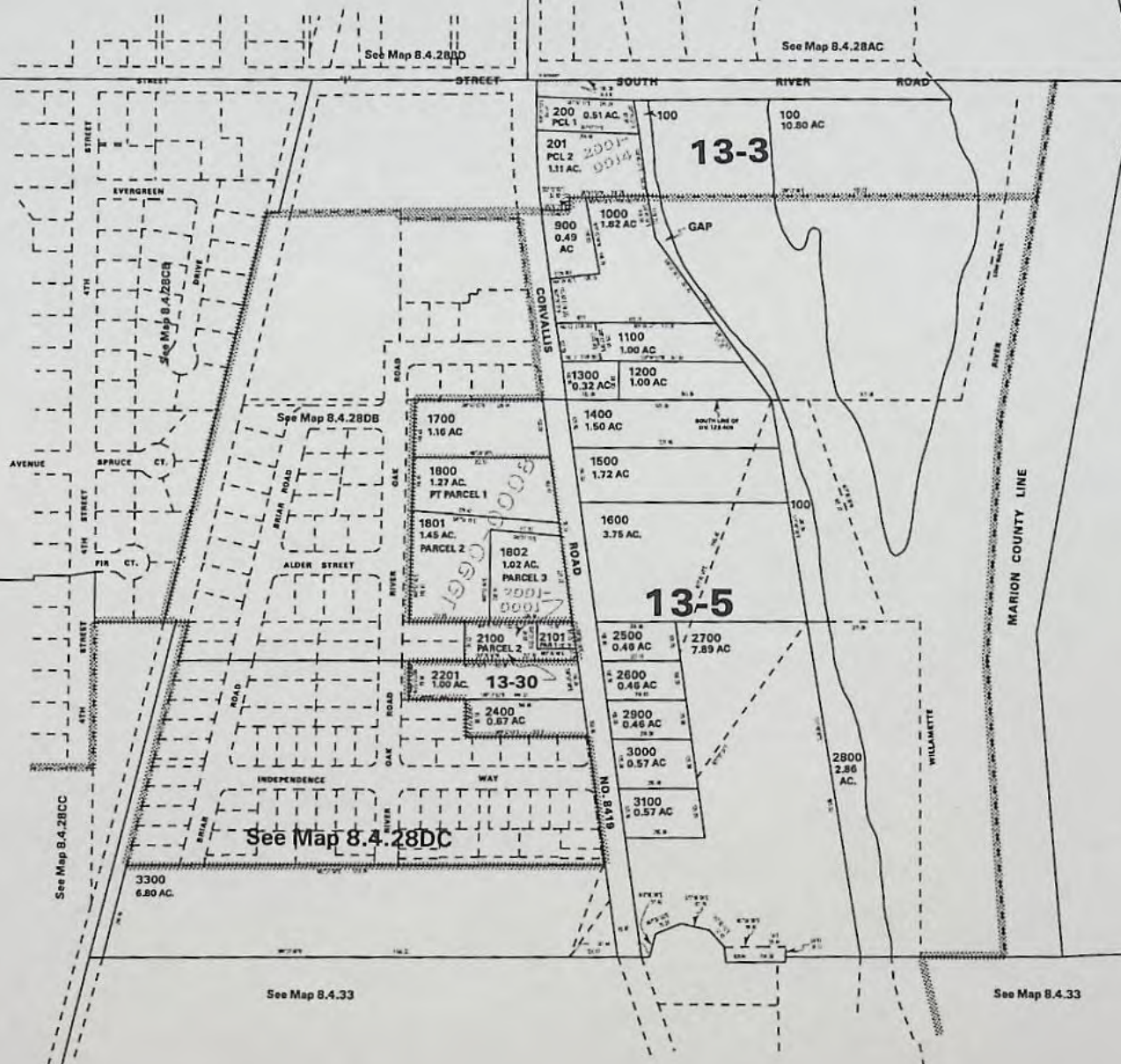
8.4.28D

1 in. = 203 ft.

App No S-86398 Permit No

8.4.28D



Canceled No.

800
1803
1900
2000
2102
2200
2300

07/23/05

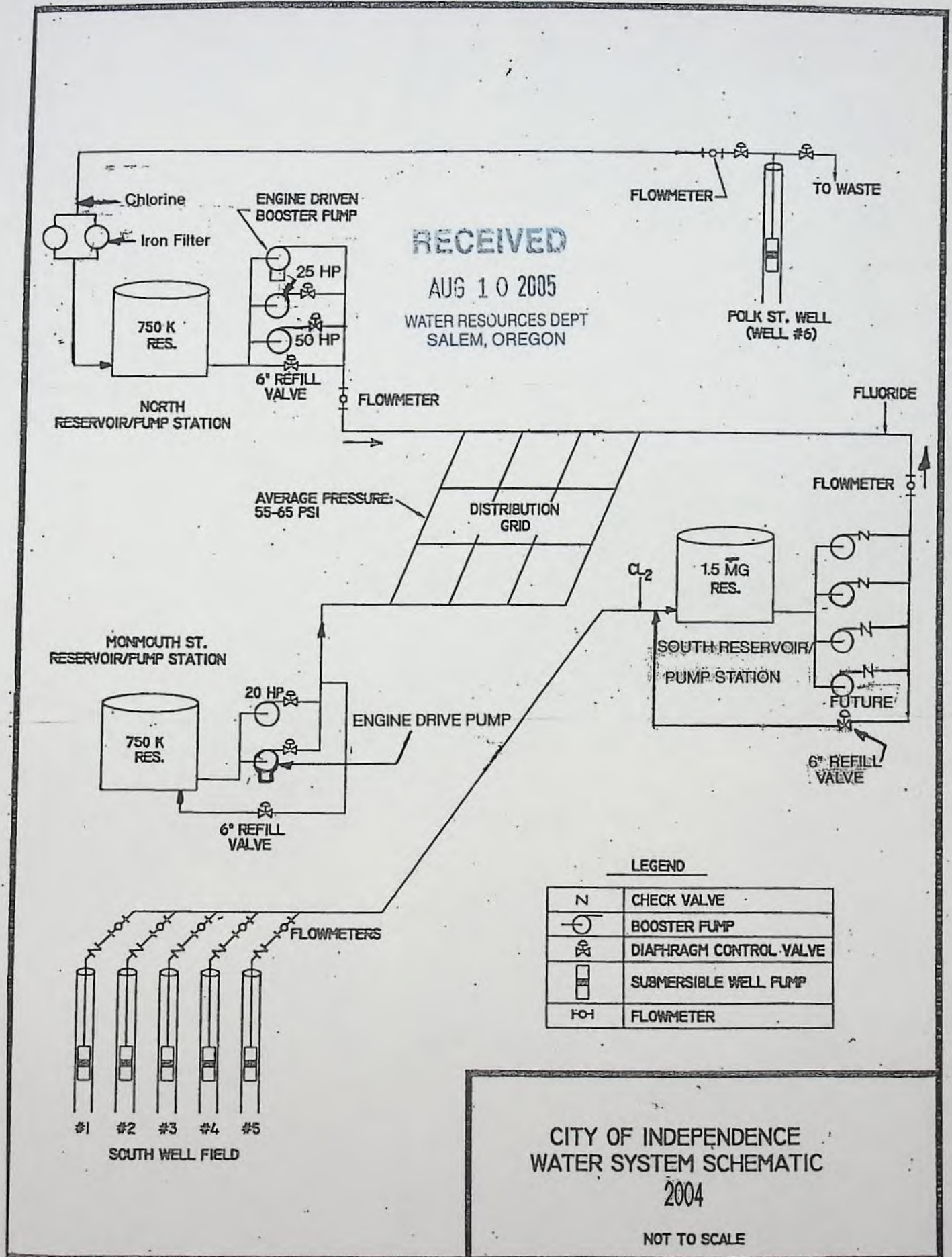
8.4.28D

App No S-86398
Permit No

Scale 1" = 100'

Canceled No.

App No S-86398
Permit No



S-86398
Permit No



Oregon Water Resources Department

RECEIVED

AUG 10 2005

WATER RESOURCES DEPT
SALEM, OREGON

FORM M

FOR MUNICIPAL AND QUASI MUNICIPAL WATER SUPPLIES

Unless otherwise noted, water use information should be in acre-feet per year (AFY).
1 acre-foot is equal to 325,851 gallons.

Background Information

Name of water supplier: City of Independence Oregon
Name and size of area to be served: 2.333914 square miles (Source: US Census)
(in square miles)
Present population of service area: 7170 (July 2004) - Source: PSU Population Research
(Contact county planning staff, if needed.)
Projected population in 20 years: 12,000 (2025) Water System Master Plan Update
(Cite source and year. For example: "20,595 Based upon 1995 Portland State University projections.") & Polk County Transportation Plan

List present water rights and permits held:

Date of Issuance:	Natural Source of Water:	Amount Permitted:	Utilization:
8-2-51 GR3183	Groundwater-Well 1	.557 CFS	Municipal
9-15-51 GR3184	" Well 2	.8912 CFS	"
3-25-53 GR3185	" Well 3	.8912 CFS	"
3-8-84 G10375	" - Wells 4 & 5	2.23 CFS	"
12-19-91 G12134	" - Polk Well	2 CFS	"
11-7-94 G13015	" - Well 4	1 CFS	"

Water Use

Average yearly demand: 745.97 AFY Year: 2003-04

Per-capita daily consumption (in gallons): 92.9 GPCD
(Divide average annual water sales by population to arrive at consumption, then divide by 365 to get daily values.)

Peak season (by month/day): June 1 to Sept 30 Total peak season demand: 350 Acre-feet

Peak season per-capita daily consumption: 130 GPCD (122 days)
(Divide total peak season demand by population and the number of days during the peak.)

Annual amount of water:
produced: 338.0 MG (1037.47 Ac. Ft.)
(diverted or pumped)

delivered: 243.033 MG (745.96 Ac. Ft.)

Is your system fully metered? ☒ Yes ☐ No

Describe your rate structure: Increasing Block Rate
(e.g. flat rate, increasing or decreasing block rate or combination of different systems)

S-86398

Request for Water

A. Discuss the reason(s) for your request for additional water.

(e.g. loss of current supply, peak demand, growth, or other): Additional water beyond

current groundwater supply is required due to
projected growth and decline of current
groundwater sources

B. How long is the amount of water requested in this application expected to meet future needs?

(e.g. until the year 2040) At current population growth projections until
2030

C. Briefly discuss operation of water system and the most constraining component of the system:

Current water system utilizes groundwater sources
exclusively from 8 wells at 2 sites. Wells deliver
water to reservoirs and is repumped to the system with
booster pumps (see drawing). Primary constraints is a limit to
additional groundwater

D. Percentage of water use by type:

Residential: 84.4%

Commercial: 12.3%

Public Authority: 0%

Agricultural: 0%

Unaccounted for use: 0%

Industrial: 3.3%

Other (specify use): _____

RECEIVED

AUG 10 2005

WATER RESOURCES DEPT
SALEM, OREGON

E. List cost to implement proposed request.

Compare cost and benefits with other water supply, or combination of supply options. This should include water efficiency measures such as replacing current showerheads with low-flow types. (Attach documentation, as available.)

Due to a severe limitation of additional groundwater
supplies, future growth will need to be accommodated
from filtered surface water supplies. Estimated cost of
new facilities is \$5,000,000 (Total for both cities). See Below

F. How and by how much will your proposed water use efficiency programs increase efficiency?

(Express as a percentage of per-capita consumption.)

The city will perform a detailed leak survey
to ascertain the location of leakage and repair
found leaks. The city will also prepare a Water
Conservation and Management Plan which will address
water conservation methods and implement recommendations
for increased water use efficiency. The goal is to lower
current water losses from 28% to between 10%-15%.

Last revision: April 9, 1996

For Local Government Use Only

The following section must be completed by a planning official from each county and city listed unless the project will be located entirely within the city limits. In this case, only the city planning agency must complete this form. Please request additional forms as needed or feel free to copy.

A. Allowed Use

Check the appropriate box below and provide requested information.

☒ Land uses to be served by proposed water uses (including proposed construction) are allowed outright or are not regulated by your comprehensive plan. Cite applicable ordinance section(s): 127.02D(E)(F). Go to section B "Approval" below.

☐ Land uses to be served by proposed water uses (including proposed construction) involve discretionary land use approvals as listed in the table below.

Type of Land Use Approval Needed (e.g. plan amendments, rezones, conditional use permits, etc.)	Cite Most Significant, Applicable Plan Policies & Ordinance Section References	Check the item that applies: Land Use Approval:	
		<input type="checkbox"/> Obtained <input type="checkbox"/> Denied	<input type="checkbox"/> Being pursued <input type="checkbox"/> Not being pursued
		<input type="checkbox"/> Obtained <input type="checkbox"/> Denied	<input type="checkbox"/> Being pursued <input type="checkbox"/> Not being pursued
		<input type="checkbox"/> Obtained <input type="checkbox"/> Denied	<input type="checkbox"/> Being pursued <input type="checkbox"/> Not being pursued
		<input type="checkbox"/> Obtained <input type="checkbox"/> Denied	<input type="checkbox"/> Being pursued <input type="checkbox"/> Not being pursued

Note: Please attach documentation of applicable local land use approvals which have already been obtained. (Record of Action/land use decision and accompanying findings are sufficient.)

B. Approval

Please provide printed name and written signature.

Name: Autumn Hillebrand Date: 8-5-05

Title: OST Phone: 503-623-9237

Signature: Autumn Hillebrand

C. Additional Comments

Local governments are invited to express special land use concerns or make recommendations to the Department regarding this proposed use of water below, or on a separate sheet.

RECEIVED

AUG 10 2005

WATER RESOURCES DEPT
SALEM, OREGON

Note: If this form cannot be completed while the applicant waits, sign and detach the receipt stub as instructed below. You will have 30 days from the Water Resources Department's notice date to return the completed Land Use Information Form or WRD may presume the land use associated with the proposed use of water is compatible with local comprehensive plans.

Receipt for Request for Land Use Information

Name of applicant: _____

This receipt must be signed by a local government representative and returned to the applicant at the time they present this form. This receipt must be included with the application filed with the Water Resources Department if the local government cannot provide the requested land use information while the applicant waits.

City or County: _____

Staff contact: _____ Phone: _____

Signature: _____ Date: _____



Oregon Water Resources Department Land Use Information Form

This information is needed to determine compatibility with local comprehensive plans as required by ORS 197.180. WRD will use this and other information to evaluate the water use application. THIS FORM IS NOT REQUIRED IF: 1) water is to be diverted, conveyed, and/or used only on federal lands; or 2) the application is for a water right transfer, allocation of conserved water, or exchange and all of the following apply: a) only the place of use is proposed for change, b) there are no structural changes, c) the use of water is for irrigation, and d) the use is located in an irrigation district or exclusive farm use zone.

RECEIVED
JUL 29 2005

POLK COUNTY
COMMUNITY DEVELOPMENT

RECEIVED
AUG 08 2005

To Be Completed By Applicant

This section must be completed by the individual or group that is filing an application with the Water Resources Department. Attach a copy of the map from the application to this form.

A. Applicant

Name: City of Independence

Address: PO Box 7

City: Independence State: OR Zip: 97351 Day Phone: 503-838-1212

B. Land and Location

Please provide information as requested below for all tax lots on or through which water will be diverted, conveyed, or used. Check "diverted" if water is diverted (taken) from its source on tax lot, "conveyed" if water is conveyed (transported) on tax lot, and "used" if water will be put to beneficial use on tax lot. More than one box may be checked. (Attach extra sheets as necessary.) Applicants for municipal use, or irrigation uses within irrigation districts, may substitute existing and proposed service area boundaries for the tax lot information requested below.

Tax Lot I.D.	Plan Designation (e.g. Rural Residential/RR-5)	Water to be: (check all that apply)	Proposed Land Use
201	Suburban Residential/SR	<input checked="" type="checkbox"/> Diverted <input type="checkbox"/> Conveyed <input type="checkbox"/> Used	
2800	Suburban Residential/SR	<input type="checkbox"/> Diverted <input type="checkbox"/> Conveyed <input type="checkbox"/> Used	
		<input type="checkbox"/> Diverted <input type="checkbox"/> Conveyed <input type="checkbox"/> Used	
		<input type="checkbox"/> Diverted <input type="checkbox"/> Conveyed <input type="checkbox"/> Used	
		<input type="checkbox"/> Diverted <input type="checkbox"/> Conveyed <input type="checkbox"/> Used	
		<input type="checkbox"/> Diverted <input type="checkbox"/> Conveyed <input type="checkbox"/> Used	

8-4-33
8-4-28D

List counties and cities where water is proposed to be diverted, conveyed, or used.

C. Description of Proposed Use

Indicate the type of application to be filed with the Water Resources Department.

☒ Water Use Permit ☐ Water Right Transfer ☐ Allocation of Conserved Water ☐ Exchange

Indicate the intended use of water and describe the key characteristics of the project.

☐ Commercial ☐ Industrial ☐ Instream ☐ Irrigation
☒ Municipal ☐ Quasi-municipal ☐ Domestic (indicate number of households) _____
☐ Other _____

Briefly describe: Allocation of surface water from the Willamette River for municipal uses

Indicate the source of the water to be used.

☐ Reservoir/Pond ☐ Ground Water ☒ Surface Water _____ (source)

Indicate the estimated quantity of water the use will require: _____ ☐ CFS ☐ GPM ☐ Acre-Feet

Last revised: 04/06/04

Receipt for Request for Land Use Information

State of Oregon
Water Resources Department
725 Summer Street NE, Suite A
Salem, OR 97301-1271
(503) 986-0900

Identify Fields

7/19/2005

Map Taxlot	8428D0 2800
Serial#	325611
Map Number	8.4.28D
Township	08
Range	4
Section	28
Q1	D
Q2	0
Taxlot	02800
Owner	CITY OF INDEPENDENCE
Agent	
Mailing Address	PO BOX 7
City	INDEPENDENCE
State	OR
Zip	97351
Primary Situs	
Property Class	960
MA	04
SA	17
JH	000
UnitID	19900
UMV_Total	56410
AV_Total	14200
NumHouses	0
Acres	2.86
NumBuildings	0
Size	124582
AS_Book	2005
AS_Page	3557
AS_DocType	DEED
AS_Date	3/8/2005
Coord	7506728.6207908
AS_TOTAL_PRICE	0
Coord	439631.98475563

RECEIVED

AUG 10 2005

WATER RESOURCES DEPT
SALEM, OREGON

Record of Ownership of
Point of Diversion
by City of Independence
(Applicant)

DATE	REFERENCE	DESCRIPTION / VOUCHER NO.	14-Jun-06	OREG007	34907
13-Jun-06	061306	S86398/WATER RIGHTS APPLIC		126	250.00
				TOTAL	250.00

RECEIVED

JUN 20 2006

WATER RESOURCES DEPT
SALEM, OREGON

**STATE OF OREGON
WATER RESOURCES DEPARTMENT**

725 Summer St. N.E. Ste. A

SALEM, OR 97301-4172

(503) 986-0900 / (503) 986-0904 (fax)

RECEIPT # **82232**

INVOICE # _____

RECEIVED FROM: City of Independence

BY: _____

APPLICATION	86398
PERMIT	
TRANSFER	

CASH: ☐ CHECK: # X 34907 OTHER: (IDENTIFY) ☐ _____

TOTAL REC'D \$ 350 --

1083 TREASURY 4170 WRD MISC CASH ACCT

0407 COPIES \$ _____
 _____ OTHER: (IDENTIFY) _____ \$ _____

0243 I/S Lease _____ 0244 Muni Water Mgmt. Plan _____ 0245 Cons. Water _____

4270 WRD OPERATING ACCT

MISCELLANEOUS

0407 COPY & TAPE FEES \$ _____
 0410 RESEARCH FEES \$ _____
 0408 MISC REVENUE: (IDENTIFY) _____ \$ _____
 TC162 DEPOSIT LIAB. (IDENTIFY) _____ \$ _____
 0240 EXTENSION OF TIME \$ _____

WATER RIGHTS:

	EXAM FEE		RECORD FEE
0201 SURFACE WATER	\$ _____	0202	\$ <u>250 --</u>
0203 GROUND WATER	\$ _____	0204	\$ _____
0205 TRANSFER	\$ _____		

WELL CONSTRUCTION

	EXAM FEE		LICENSE FEE
0218 WELL DRILL CONSTRUCTOR	\$ _____	0219	\$ _____
LANDOWNER'S PERMIT		0220	\$ _____

_____ OTHER (IDENTIFY) _____

0536 TREASURY 0437 WELL CONST. START FEE

0211 WELL CONST START FEE	\$ _____	CARD #	_____
0210 MONITORING WELLS	\$ _____	CARD #	_____

_____ OTHER (IDENTIFY) _____

0607 TREASURY 0467 HYDRO ACTIVITY LIC NUMBER

0233 POWER LICENSE FEE (FW/WRD)	_____	\$ _____
0231 HYDRO LICENSE FEE (FW/WRD)	_____	\$ _____
HYDRO APPLICATION		\$ _____

TREASURY OTHER / RDX

FUND _____ TITLE _____

OBJ. CODE _____ VENDOR # _____

DESCRIPTION _____ \$ _____

RECEIPT: **82232**

DATED: 6/30/06

BY: [Signature]

**STATE OF OREGON
WATER RESOURCES DEPARTMENT**

RECEIPT # **76498**

725 Summer St. N.E. Ste. A
SALEM, OR 97301-4172
(503) 986-0900 / (503) 986-0904 (fax)

INVOICE # _____

RECEIVED FROM: 4B Engineering & Consulting
BY: _____

APPLICATION	86398
PERMIT	
TRANSFER	

CASH: ☐ CHECK: # 1455 OTHER: (IDENTIFY) ☐

TOTAL REC'D \$ 900.00

1083 TREASURY 4170 WRD MISC CASH ACCT

**RECEIVED
OVER THE COUNTER**

0407 COPIES	\$
OTHER: (IDENTIFY)	\$

0243 I/S Lease _____ 0244 Muni Water Mgmt. Plan _____ 0245 Cons. Water _____

4270 WRD OPERATING ACCT

MISCELLANEOUS

0407 COPY & TAPE FEES	\$
0410 RESEARCH FEES	\$
0408 MISC REVENUE: (IDENTIFY)	\$
TC162 DEPOSIT LIAB. (IDENTIFY)	\$
0240 EXTENSION OF TIME	\$

WATER RIGHTS:

0201 SURFACE WATER	EXAM FEE	0202	RECORD FEE
0203 GROUND WATER	\$ <u>700.00</u>	0204	\$
0205 TRANSFER	\$		\$

WELL CONSTRUCTION

0218 WELL DRILL CONSTRUCTOR	EXAM FEE	0219	LICENSE FEE
LANDOWNER'S PERMIT	\$	0220	\$

OTHER (IDENTIFY) _____

0536 TREASURY 0437 WELL CONST. START FEE

0211 WELL CONST START FEE	\$	CARD #
0210 MONITORING WELLS	\$	CARD #

OTHER (IDENTIFY) _____

0607 TREASURY 0467 HYDRO ACTIVITY LIC NUMBER

0233 POWER LICENSE FEE (FW/WRD)	\$
0231 HYDRO LICENSE FEE (FW/WRD)	\$
HYDRO APPLICATION	\$

TREASURY OTHER / RDX

FUND _____ TITLE _____

OBJ. CODE _____ VENDOR # _____

DESCRIPTION _____ \$

RECEIPT: **76498**

DATED: 8/10/02 BY: J. Allen

4B ENGINEERING & CONSULTING LLC
Oregon Water Resources

water rights fee

8/10/2005

1455

900.00

1020-Cash in checkin

900.00

S-86398

EDWARD BUTTS
CITY OF INDEPENDENCE
PO BOX 7
INDEPENDENCE OR 97351

S-86398

EDWARD BUTTS
CITY OF INDEPENDENCE
PO BOX 7
INDEPENDENCE OR 97351

S-86398

EDWARD BUTTS
CITY OF INDEPENDENCE
PO BOX 7
INDEPENDENCE OR 97351

**STATE OF OREGON
WATER RESOURCES DEPARTMENT**

725 Summer St. N.E. Ste. A
SALEM, OR 97301-4172

(503) 986-0900 / (503) 986-0904 (fax)

RECEIPT # **82232**

INVOICE # _____

RECEIVED FROM: City of Independence

BY: _____

APPLICATION	<u>86398</u>
PERMIT	
TRANSFER	

CASH: ☐ CHECK: # X 34907 OTHER: (IDENTIFY) ☐ _____

TOTAL REC'D \$250 --

1083 TREASURY 4170 WRD MISC CASH ACCT

0407 COPIES	\$
OTHER: (IDENTIFY) _____	\$

0243 I/S Lease _____ 0244 Muni Water Mgmt. Plan _____ 0245 Cons. Water _____

4270 WRD OPERATING ACCT

MISCELLANEOUS

0407 COPY & TAPE FEES	\$
0410 RESEARCH FEES	\$
0408 MISC REVENUE: (IDENTIFY) _____	\$
TC162 DEPOSIT LIAB. (IDENTIFY) _____	\$
0240 EXTENSION OF TIME	\$

WATER RIGHTS:

0201 SURFACE WATER	EXAM FEE	0202	RECORD FEE
0203 GROUND WATER	\$	0204	\$
0205 TRANSFER	\$		

WELL CONSTRUCTION

0218 WELL DRILL CONSTRUCTOR	EXAM FEE	0219	LICENSE FEE
LANDOWNER'S PERMIT	\$	0220	\$

OTHER (IDENTIFY) _____

0536 TREASURY 0437 WELL CONST. START FEE

0211 WELL CONST START FEE	\$	CARD #	
0210 MONITORING WELLS	\$	CARD #	

OTHER (IDENTIFY) _____

0607 TREASURY 0467 HYDRO ACTIVITY LIC NUMBER

0233 POWER LICENSE FEE (FW/WRD)		\$
0231 HYDRO LICENSE FEE (FW/WRD)		\$
HYDRO APPLICATION		\$

TREASURY OTHER / RDX

FUND _____ TITLE _____

OBJ. CODE _____ VENDOR # _____

DESCRIPTION _____ \$ _____

RECEIPT: **82232**

DATED: 6/20/00

BY: Cathy Seiter