

RECEIVED

JAN - 4 1994

WATER RESOURCES DEPT.
SALEM, OREGON

A M E N D E D

**STATE OF OREGON
WATER RESOURCES DEPARTMENT**

**SURFACE WATER REGISTRATION STATEMENT
PRE-1909 VESTED WATER RIGHT CLAIM**

#471

1. Name of Registrant: William C. Gilbreath
Mailing Address: 1370 Whistlers Park Road
Roseburg, Oregon 97470 Telephone No: 503/673-6740

2. Source of water: Fifteen streams
Tributary to: North Umpqua River

3. Purpose(s) for which water is used: _____
(Irrigation, Stockwater, Domestic, Hydroelectric power, Industrial, Etc.)
If irrigation, total number of acres irrigated: _____

4. Priority Date
 - a) Date of first use: See supplemental sheet
 - b) Date water use development first initiated: See supplemental sheet
 - c) Name of party who initiated development: See supplemental sheet

5. Amount of water claimed: _____, in CFS or GPM
(Water put to beneficial use)

6. Location of place of use:
_____ Sections, Township _____ N/S, Range _____ E/W.
_____ Sections, Township _____ N/S, Range _____ E/W.
(Attach additional pages if necessary)

7. Usual period of use: _____ / _____ to _____ / _____
month day month day

8. Remarks: _____

9. Total fees submitted with claim: _____


Notarized Statement Signed by Claimant.

STATE OF OREGON)
County of DOUGLAS) : ss

I, WILLIAM C GILBERT, having been duly sworn, depose and say that I, and being the claimant of the existing surface water right described herein, have read the contents of this claim and to the best of my knowledge all of the matters stated herein are true and correct.

William C Gilbert
Signature of Claimant

Signed and attested before me this THIRD day of JANUARY, 19 94



Jack L Spively
NOTARY PUBLIC for the State of Oregon
My commission expires: 4-23-95

THIS FORM MUST BE ACCOMPANIED BY A MAP PREPARED BY A CERTIFIED WATER RIGHT EXAMINER (CWRE).

Certified Water Right Examiner

Name: JAMES F. GOSSON CWRE#: 54

Address: 580 S. State St., Sutherlin, OR 97479

Telephone: 503/459-2243

SURFACE WATER REGISTRATION #4/1
IN THE NAME OF WILLIAM C. GILBREATH

RECEIVED

JAN - 4 1994

WATER RESOURCES DEPT.

SOURCE	TRIBUTARY OF	USE	1/16	S	T	R	DATE OF PRIORITY	OWNER
BULL CREEK	NORTH UMPQUA RIVER	STOCKWATER	SE SE	18	26S	4W	5/1/1869	ALBERT A. MATTHEWS
BULL CREEK	NORTH UMPQUA RIVER	"	NW NW	20	26S	4W	5/1/1869	ALBERT A. MATTHEWS
BULL CREEK	NORTH UMPQUA RIVER	"	NE NW	20	26S	4W	5/1/1869	ALBERT A. MATTHEWS
BULL CREEK	NORTH UMPQUA RIVER	"	NW NE	20	26S	4W	7/19/1876	DAVID R.S. DAILEY
BULL CREEK	NORTH UMPQUA RIVER	"	SW NW	20	26S	4W	5/1/1869	ALBERT A. MATTHEWS
OAK CREEK	NORTH UMPQUA RIVER	"	NW SW	19	26S	4W	7/1/1866	UNKNOWN
OAK CREEK	NORTH UMPQUA RIVER	"	NE SW	19	26S	4W	7/1/1866	UNKNOWN
OAK CREEK	NORTH UMPQUA RIVER	"	SE SW	19	26S	4W	7/1/1866	UNKNOWN
OAK CREEK	NORTH UMPQUA RIVER	"	SW SE	19	26S	4W	5/18/1866	JOHN W. DIXON
UN-NAMED STREAM #1	NORTH UMPQUA RIVER	"	SW NE	17	26S	4W	7/19/1876	DAVID R.S. DAILEY
UN-NAMED STREAM #1	NORTH UMPQUA RIVER	"	NW SE	17	26S	4W	7/19/1876	DAVID R.S. DAILEY
UN-NAMED STREAM #1	NORTH UMPQUA RIVER	"	NE SE	17	26S	4W	7/19/1876	DAVID R.S. DAILEY
UN-NAMED STREAM #1	NORTH UMPQUA RIVER	"	SE SE	17	26S	4W	7/19/1876	DAVID R.S. DAILEY
UN-NAMED STREAM #1	NORTH UMPQUA RIVER	"	NE NE	20	26S	4W	7/19/1876	DAVID R.S. DAILEY
UN-NAMED STREAM #2	UN-NAMED STREAM #1	"	NE NE	20	26S	4W	7/19/1876	DAVID R.S. DAILEY
UN-NAMED STREAM #2	UN-NAMED STREAM #1	"	NW NE	20	26S	4W	7/19/1876	DAVID R.S. DAILEY
UN-NAMED STREAM #3	UN-NAMED STREAM #5	"	NE NE	20	26S	4W	7/19/1876	DAVID R.S. DAILEY
UN-NAMED STREAM #3	UN-NAMED STREAM #5	"	SE NE	20	26S	4W	7/19/1876	DAVID R.S. DAILEY
UN-NAMED STREAM #4	UN-NAMED STREAM #5	"	NE NE	20	26S	4W	7/19/1876	DAVID R.S. DAILEY
UN-NAMED STREAM #4	UN-NAMED STREAM #5	"	SE NE	20	26S	4W	7/19/1876	DAVID R.S. DAILEY
UN-NAMED STREAM #5	UN-NAMED STREAM #1	"	NE NE	20	26S	4W	7/19/1876	DAVID R.S. DAILEY
UN-NAMED STREAM #6	BULL CREEK	"	NW NW	20	26S	4W	5/1/1869	ALBERT A. MATTHEWS
UN-NAMED STREAM #6	BULL CREEK	"	NE NW	20	26S	4W	5/1/1869	ALBERT A. MATTHEWS
UN-NAMED STREAM #6	BULL CREEK	"	SE SW LOT 11	17	26S	4W	5/1/1869	ALBERT A. MATTHEWS
UN-NAMED STREAM #6	BULL CREEK	"	NE SW LOT 12	17	26S	4W	5/1/1869	ALBERT A. MATTHEWS
UN-NAMED STREAM #7	BULL CREEK	"	SW SW LOT 14	17	26S	4W	5/1/1869	ALBERT A. MATTHEWS
UN-NAMED STREAM #8	BULL CREEK	"	NW NW	20	26S	4W	5/1/1869	ALBERT A. MATTHEWS
UN-NAMED STREAM #9	BULL CREEK	"	NE NW	20	26S	4W	5/1/1869	ALBERT A. MATTHEWS
UN-NAMED STREAM #9	BULL CREEK	"	NW NE	20	26S	4W	7/19/1876	DAVID R.S. DAILEY
UN-NAMED STREAM #10	UN-NAMED STREAM #11	"	SW SE	20	26S	4W	6/28/1866	JOEL DIXON
UN-NAMED STREAM #10	UN-NAMED STREAM #11	"	NW SE	20	26S	4W	6/28/1866	JOEL DIXON
UN-NAMED STREAM #11	UN-NAMED STREAM #10	"	SW SE	20	26S	4W	6/28/1866	JOEL DIXON
UN-NAMED STREAM #12	OAK CREEK	"	SW SE	20	26S	4W	6/28/1866	JOEL DIXON
UN-NAMED STREAM #13	OAK CREEK	"	SW SW	20	26S	4W	5/1/1869	JOEL DIXON
UN-NAMED STREAM #14	OAK CREEK	"	SW SE	19	26S	4W	5/10/1866	JOHN W. DIXON
UN-NAMED STREAM #14	OAK CREEK	"	NW SE	19	26S	4W	5/1/1869	JOHN W. DIXON
UN-NAMED STREAM #15	OAK CREEK	"	NE SW	19	26S	4W	7/1/1866	UNKNOWN
UN-NAMED STREAM #15	OAK CREEK	"	NW SE	19	26S	4W	5/1/1869	JOHN W. DIXON
UN-NAMED STREAM #9	BULL CREEK	"	NW NW	20	26S	4W	5/1/1869	ALBERT A. MATTHEWS

JAMES F. GOSSON Consulting Engineer

CIVIL ENGINEER
LAND SURVEYOR
WATER RIGHTS EXAMINER

(503) 459-2243

December 17, 1993

Oregon Water Resources Department
3850 Portland Road, N.E.
Salem, Oregon 97310

DEC 20 1993
WATER RESOURCES DEPT.
SALEM, OREGON

Attention: Donald Knauer

Re: Surface Water Registration #471 - Gilbreath

Dear Mr. Knauer,

In response to your letter of December 14, 1993, I mailed William Gilbreath's map, with amended claim form and supplemental sheets on December 12, 1993. I would expect that you will be receiving the documents from him within a few days.

Very truly yours,



James F. Gosson

Enclosures

cc: William Gilbreath

JFG/p

SURFACE WATER REGISTRATION CHECKLIST

(received after July 18, 1990)

CHECK BASIN MAP Wek NAME Umpqua # 16 UNADJUDICATED AREA ? yes
RECEIPT # 95881 S W R NUMBER _____
CHECK ENCLOSURES Wek PRELIMINARY DATA BASE ENTRY _____
ACKNOWLEDGEMENT LETTER Wek ENTER ON STREAM INDEX _____
CHECK QUADRANGLE MAP _____ CHECK GLO PLATS _____
WATERMASTER CHECKLIST _____ PUBLIC NOTICE PUBLICATION Wek

FORM REVIEW

_____ blanks filled in
_____ signed
_____ date received stamped

MAP REVIEW

source and trib
_____ diversion point location
_____ conveyances (pipes, ditch, etc.)
 place of use
 scale
 township, range, section
 north arrow
 CWRE stamp
_____ disclaimer
_____ date survey was performed
_____ P.O.B. of survey
_____ dimensions and capacity of diversion system
 "beneficial use" type title
 "permanent-quality" paper

WATER RIGHT RECORD CHECK _____ FIELD INSPECTION _____
FINAL FILE REVIEW _____ FINAL DATA BASE ENTRY _____
ENTER ON PLAT CARDS _____

January 4, 1994

JAMES F GOSSON
580 S STATE ST
SUTHERLIN OR 97479

RE: SWR-471

Dear Jim,

This will acknowledge the receipt of map to support the pre-1909 vested water right claim in the name of WILLIAM C GILBREATH. I have added the map to the file. Thank you for your attention to this matter. If you have any questions, please give me a call.

Sincerely,



Don Knauer
Adjudication Specialist

J:\W\S\C\4\SWR-0471.004



December 14, 1993


JAMES F GOSSON
580 S STATE ST
SUTHERLIN OR 97479

re: SWR-471

Dear Jim,

I have come to the pre-1909 vested water right claim for WILLIAM C GILBREATH and I find I do not have the required map. Can you give me an anticipated map submittal date?

Sincerely,



Don Knauer
Adjudication Specialist

J:\WP51\SWR\CLAIMANT\4\SWR-0471.003



3850 Portland Rd NE
Salem, OR 97310
(503) 378-3739
FAX (503) 378-8130

JAMES E. GOSSON Consulting Engineer

580 South State Street
Sutherlin, Oregon 97479

CIVIL ENGINEER
LAND SURVEYOR
WATER RIGHTS EXAMINER

(503) 459-2243

April 17, 1993

RECEIVED

APR 19 1993

WATER RESOURCES DEPT.
SALEM, OREGON

Oregon Water Resources Department
3850 Portland Road, N.E.
Salem, Oregon 97310

Attention: Don Knauer

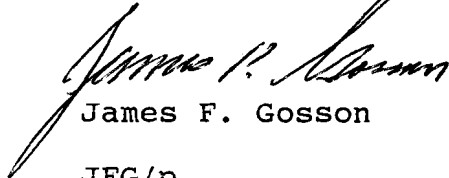
Re: SWR-471 (Gilbreath)

Dear Don,

The weather will dictate when I will be able to do the field survey. So far this year the weather has been such that access into parts of the area has not been possible.

I anticipate doing the field survey work between May 1 and May 15 with the mapping, etc. to follow immediately. I plan to submit my work to Mr. Gilbreath between May 22 and May 29.

Very truly yours,


James F. Gosson

JFG/p

April 9, 1993

JAMES GOSSON
580 STATE ST
SUTHERLIN OR 97479

RE: Surface Water Registration Map

Dear JIM,

WILLIAM C GILBREATH has indicated to the Oregon Water Resources Department (WRD) that you have been hired to prepare the claim of beneficial use map for their Surface Water Registration Statement. Would you please inform me of your anticipated schedule of map preparation and submission to the WRD.

Please mark all correspondence related to this claim with the file number SWR-471.

Sincerely,



Don Knauer
Adjudication Specialist

April 9, 1993

WILLIAM C GILBREATH
1370 WHISTLERS PARK ROAD
ROSEBURG OR 97470

Dear MR GILBREATH,

This will acknowledge that your Surface Water Registration Statement in the name of WILLIAM C GILBREATH has been received by our office. The fees in the amount of \$200.00 have been received and our receipt #95881 is enclosed. Your registration statement has been numbered SWR-471.

Our office will review your form and map in the near future. If necessary we will schedule a meeting with you that will include a site inspection. If there are problems with your form we are usually able to take care of them during our visit. We will be able to answer any questions you might have about the adjudication process at that time.

Please feel free to contact this office if you have any questions.

Sincerely,



Don Knauer
Adjudication Specialist

Enclosure

STATE OF OREGON
WATER RESOURCES DEPARTMENT

RECEIPT # **95881**

3850 PORTLAND ROAD NE
 SALEM, OR 97310
 378-8455/378-8130 (FAX)

RECEIVED FROM: <u>Cindy Hilbreath</u>	APPLICATION	
BY:	PERMIT	
	TRANSFER	

CASH: CHECK: # 24703 OTHER: (IDENTIFY)

TOTAL REC'D \$ 200

01-00-0 WRD MISC CASH ACCT

842.010	ADJUDICATIONS	\$ <u>200</u>
831.087	PUBLICATIONS/MAPS	\$
830.650	PARKING FEES Name/month	\$
	OTHER: (IDENTIFY)	\$

REDUCTION OF EXPENSE

CASH ACCT.	\$
VOUCHER #	

03-00-0 WRD OPERATING ACCT

MISCELLANEOUS:		
840.001	COPY FEES	\$
850.200	RESEARCH FEES	\$
880.109	MISC REVENUE: (IDENTIFY)	\$
520.000	OTHER (P-6): (IDENTIFY)	\$
WATER RIGHTS:		
842.001	SURFACE WATER	EXAM FEE \$
842.003	GROUND WATER	EXAM FEE \$
842.005	TRANSFER	EXAM FEE \$
WELL CONSTRUCTION		
842.022	WELL DRILL CONSTRUCTOR	EXAM FEE \$
842.016	WELL DRILL OPERATOR	EXAM FEE \$
	LANDOWNER'S PERMIT	RECORD FEE \$
		LICENSE FEE \$
		\$

06-00-0 WELL CONST START FEE

842.013	WELL CONST START FEE	\$	CARD #	
	MONITORING WELLS	\$	CARD #	

45-00-0 LOTTERY PROCEEDS

864.000	LOTTERY PROCEEDS	\$
---------	------------------	----

07-00-0 HYDRO ACTIVITY

842.011	POWER LICENSE FEE(FW/WRD)	LIC NUMBER	\$
842.115	HYDRO LICENSE FEE(FW/WRD)		\$
	HYDRO APPLICATION		\$

RECEIPT # **95881** DATED: 1-4-93 BY: [Signature]