

RECEIPT # **95914**

STATE OF OREGON
WATER RESOURCES DEPARTMENT

3850 PORTLAND ROAD NE

SALEM, OR 97310

378-8455/378-8130 (FAX)

RECEIVED FROM: Harry D Minee
BY: _____

APPLICATION	
PERMIT	
TRANSFER	

CASH: CHECK: # X 19-10 OTHER: (IDENTIFY)

TOTAL REC'D \$ 30.00

01-00-0 WRD MISC CASH ACCT

842.010	ADJUDICATIONS	\$ <u>30.00</u>
831.087	PUBLICATIONS/MAPS	\$
830.650	PARKING FEES Name/month	\$
_____	OTHER: (IDENTIFY)	\$

REDUCTION OF EXPENSE

COST CENTER AND OBJECT CLASS

CASH ACCT. \$

VOUCHER #

03-00-0 WRD OPERATING ACCT

MISCELLANEOUS:

840.001	COPY FEES	\$
850.200	RESEARCH FEES	\$
880.109	MISC REVENUE: (IDENTIFY)	\$
520.000	OTHER (P-6): (IDENTIFY)	\$

WATER RIGHTS:

842.001	SURFACE WATER	\$	842.002	\$
842.003	GROUND WATER	\$	842.004	\$
842.005	TRANSFER	\$	842.006	\$

WELL CONSTRUCTION

842.022	WELL DRILL CONSTRUCTOR	\$	842.023	\$
842.016	WELL DRILL OPERATOR	\$	842.019	\$
_____	LANDOWNER'S PERMIT	\$	842.024	\$

06-00-0 WELL CONST START FEE

842.013	WELL CONST START FEE	\$	CARD #	
_____	MONITORING WELLS	\$	CARD #	

45-00-0 LOTTERY PROCEEDS

864.000	LOTTERY PROCEEDS	\$
---------	------------------	----

07-00-0 HYDRO ACTIVITY

LIC NUMBER

842.011	POWER LICENSE FEE(FW/WRD)	\$
842.115	HYDRO LICENSE FEE(FW/WRD)	\$
_____	HYDRO APPLICATION	\$

RECEIPT # **95914**

DATED: 1/5/93

BY: C. Engel

SURFACE WATER REGISTRATION CHECKLIST

(received after July 18, 1990)

CHECK BASIN MAP DWF NAME Umpqua # 16 UNADJUDICATED AREA ? OK DWF
RECEIPT # 95914 S W R NUMBER 498
CHECK ENCLOSURES DWF PRELIMINARY DATA BASE ENTRY DWF
ACKNOWLEDGEMENT LETTER DWF ENTER ON STREAM INDEX _____
CHECK QUADRANGLE MAP _____ CHECK GLO PLATS _____
WATERMASTER CHECKLIST _____ PUBLIC NOTICE PUBLICATION JCSK

FORM REVIEW

_____ blanks filled in
_____ signed
_____ date received stamped

MAP REVIEW

_____ source and trib
_____ diversion point location
_____ conveyances (pipes, ditch, etc.)
_____ place of use
_____ scale
_____ township, range, section
_____ north arrow
_____ CWRE stamp
_____ disclaimer
_____ date survey was performed
_____ P.O.B. of survey
_____ dimensions and capacity of diversion system
_____ "beneficial use" type title
_____ "permanent-quality" paper

*SEE REPORT
BY CWRE !*

WATER RIGHT RECORD CHECK _____ FIELD INSPECTION _____
FINAL FILE REVIEW _____ FINAL DATA BASE ENTRY _____
ENTER ON PLAT CARDS _____

June 22, 1993

HARRY D MINER
18425 NE 95TH ST #100
REDMOND WA 98052-2949

RE: SWR-498

Dear Mr Miner,

This will acknowledge the receipt of the map and beneficial use report prepared by Duane Kirby in support of your claim to a pre-1909 vested water right. This information will be added to your file for a review in the future. If you have any questions, please give me a call.

Sincerely,



Don Knauer
Adjudication Specialist

J:\WP51\SWR\CLAIMANT\4\SWR-0498.004



3850 Portland Rd NE
Salem, OR 97310
(503) 378-3739
FAX (503) 378-8130

June 15, 1993

DUANE KIRBY
8087 LOOKINGGLASS ROAD
ROSEBURG OR 97470

RE: Surface Water Registration Map

Dear MR KIRBY,

HARRY & BETTY MINER have indicated to the Oregon Water Resources Department (WRD) that you have been hired to prepare the claim of beneficial use map for their Surface Water Registration Statement. Would you please inform me of your anticipated schedule of map preparation and submission to the WRD?

Please mark all correspondence related to this claim with the file number **SWR-498**.

Sincerely,



Don Knauer
Adjudication Specialist

J:\WP51\SWR\CLAIMANT\4\SWR-0498.003



3850 Portland Rd NE
Salem, OR 97310
(503) 378-3739
FAX 378-8130

June 15, 1993

HARRY D & BETTY J MINER
18425 NE 95TH STREET #100
REDMOND WA 98052


RE: Surface Water Registration Map **SWR-498**

Dear MR & MRS MINER,

In response to your question in regards to the map submittal deadline, the date the map was due was December 31, 1992. The Water Resources Department (WRD) has given folks who filed the pre-1909 vested water right claim and fees, but no final proof map, by the December 31, 1992 date the opportunity to file the map late. The WRD position is that the map is due as soon as possible. We understand Mr Duane Kirby, CWRE, may have other obligations but it is necessary to have the appropriate map filed quickly. I am sending Mr Kirby a letter requesting his schedule for map preparation and submission.

If you have any questions, please give me a call. Please mark all correspondence related to this claim with the file number **SWR-498**.

Sincerely,



Don Knauer
Adjudication Specialist

J:\WP51\SWR\CLAIMANT\4\SWR-0498.002



3850 Portland Rd NE
Salem, OR 97310
(503) 378-3739
FAX 378-8130

April 14, 1993

WATER
RESOURCES
DEPARTMENT

HARRY D & BETTY J MINER
18425 NE 95TH #100
REDMOND WA 98052

Dear HARRY & BETTY MINER,


This will acknowledge that your Surface Water Registration Statement in the name of HARRY D & BETTY J MINER has been received by our office. The fees in the amount of \$30.00 have been received and our receipt #95914 is enclosed. Your registration statement has been numbered SWR-498.

You failed to submit a map prepared by a Certified Water Right Examiner (CWRE). ORS 539.240 (2) (d) requires the map be prepared by a CWRE. Within 60 days of this letter you must send a letter to this address indicating you have contracted with a CWRE to prepare your map. You should send your letter to my attention. In your letter you must identify the name of the CWRE who will prepare your registration statement map. We will contact the CWRE to arrange a map submittal deadline.

We will not be able to process you claim until we have received your map. If you have any questions regarding this process, please do not hesitate to give me a call.

Please feel free to contact this office if you have any questions.

Sincerely,



Dwight French
Adjudication Section

Enclosure

J:\WP51\SWR\CLAIMANT\4\SWR-0498.001



3850 Portland Rd NE
Salem, OR 97310
(503) 378-3739
FAX (503) 378-8130

CLAIM OF BENEFICIAL USE AND SITE REPORT

RECEIVED

JUN 21 1993

WATER RESOURCES DEPT.
SALEM, OREGON

INFORMATION:

Harry D. Miner
18425 NE 95th St. #100
Redmond, WA. 98052-2949
(206) 861-6883

SOURCE(S):

Rain fall
Tributary to: Kent Creek

DIVERSION
POINTS:

MOTOR:

Brand, None
type, None
HP, None
Max. RPM's None

PUMP:

Brand, None
type, None
intake/discharge dir | none
size of pulleys. " | none

RECEIVED

JUN 21 1993

WATER RESOURCES DEPT.
SALEM, OREGON

PIPE: None

HEADS: None

USE(S): trees and other vegetation

LIFT: none

SURVEY TIE: Assessor map T 29S, R 6 W, sec 6
and tie to property line.SPECIAL
CONDITIONS:

REMARKS:

RECEIVED

JUN 21 1993

WATER RESOURCES DEPT.
SALEM, OREGON

The final proof survey and inspection of the use as found to be completed under the terms and conditions of Registration statement was completed by me on 6-7-93, and the facts contained in this report and accompanying final proof map are correct to the best of my knowledge.



I, ----- agree to the findings of the CWRE and do submit this site report and map as my Claim of Beneficial Use of the water, as provided under the terms and conditions of my Registration statement

FINAL PROOF CALCULATIONS

Given Data : Duty of water = $\frac{1}{80}$ th cfs per acre
 Acres allowed as irrigated = 61.17

RECEIVED
 JUN 21 1993
 WATER RESOURCES DEPT.
 SALEM, OREGON

There is no pumps used for irrigation.
 rainfall is the source of the water
 and ditches would be used to divert
 the water.

since 61.17 Acres were found to have
 been Beneficially irrigated, the Maximum
 Q is $\frac{61.17}{80} = 0.7646$ cfs

the Q allowed on the final water Right
 certificate will be limited in this case
 to 0.7646 cfs.

Drawn by [Signature]

RECEIVED

JUN 14 1993

WATER RESOURCES DEPT.
SALEM, OREGON

June 7, 1993

Oregon Water Resources Dept.
3850 Portland Road NE
Salem, OR 97310

Attn: Dwight French
Adjudication Section


Dear Mr. French:

We received your letter dated April 14, 1993.

We have contracted with Duane W. Kirby, CWRE, 8087 Lookingglass Road,
Roseburg, OR to prepare the necessary map.

Please advise us of his map submittal deadline.

Sincerely,

Handwritten signature of Betty J. Miner in cursive script.

Harry D. & Betty J. Miner
18425 NE 95th Street, #100
Redmond, WA 98052