



RECEIVED

JUL 26 1994

STATE OF OREGON

WATER RESOURCES DEPT.  
SALEM, OREGON

INTEROFFICE MEMO

TO: Don Knauer


DATE:

07/26/94

FROM: Gary Ball, Watermaster *gcb*

SUBJECT: Surface Water Registrations

I have reviewed the materials earlier provided and find I am deficient in the following:

| SWR# | Need Map | Need SWR | SWR#   | Need Map | Need SWR |
|------|----------|----------|--|----------|----------|
| 11   | X        | X        | 409  | X        |          |
| 30   | X        |          | 425  | X        |          |
| 36   |          | X        | 434  | X        |          |
| 92   | X        | X        | 440  | X        |          |
| 96   | X        |          | 471  | X        |          |
| 121  | X        |          | 483  | X        |          |
| 141  | X        |          | 487  | X        |          |
| 142  | X        | X        |  | X        |          |
| 185  | X        |          | 498  | X        |          |
| 215  | X        |          | 526-536  | X        |          |
| 224  | X        |          | 553  | X        |          |
| 242  | X        |          | 555-558  | X        |          |
| 246  | X        |          | 563-566  | X        |          |
| 255  | X        |          | 576  | X        | X        |
| 279  | X        |          | 579-580  | X        |          |
| 377  | X        |          |  |          |          |
| 398  | X        |          |  |          |          |
| 408  | X        |          |  |          |          |

I realize that in some cases, WRE maps have not yet been submitted, and in those cases, take this as a request to send us a copy when a map is received. Also, the first page of the SWR will suffice for our purposes in general.

Thanks in advance for your assistance - - see you @ Eagle Ridge.

December 15, 1993

WATER  
RESOURCES  
DEPARTMENT

HJALMER JOHNSON  
PO BOX 123  
WINCHESTER OR 97594


re: SWR-488

Dear Mr Johnson,

I am in the process of reviewing the pre-1909 vested water right claims. I find that you have not responded to the letter sent to you on June 11, 1993. I am sending a copy of the letter. I must pass your file over at this time and until you take care of the two items, \$ 65.00 required fees and a map prepared by a Certified Water Right Examiner.

If you have any questions, please give me a call. The toll free number is 1-800-624-3199.

Sincerely,



Don Knauer  
Adjudication Specialist

J:\W\SI\CI\4\SWR-0488.003

1-10-94

MR JOHNSON CALLED TO SAY JANET LUNDEN WILL NOT  
BE ABLE TO DO THE MAPPING - HE'S GOING TO  
CONTACT JIM COSEMAN. HE WANTS A COPY OF  
THE MAPPING REQUIREMENTS - SENT 1-10-94



3850 Portland Rd NE  
Salem, OR 97310  
(503) 378-3739  
FAX (503) 378-8130

June 11, 1993

Oregon

WATER  
RESOURCES  
DEPARTMENT

HJALMER JOHNSON  
PO BOX 123  
WINCHESTER OR 97594

RE: SWR-488

Dear Mr Johnson,


This will acknowledge the receipt of your letter on June 10, 1993. In your letter you address the map issue. The map that you submitted with your surface water registration statement (SWR) is a copy of a water right application map. The statutory and administrative requirements for a SWR and an application map are quite different. The map for a SWR is in effect a final proof map, that is, it must show and be certified by a Water Right Examiner (CWRE) as to what beneficial water use is happening at the time of the CWRE survey. I will provide you or your CWRE with copies of the statutory and administrative requirements for the map to support your pre-1909 claim if requested.

It is your responsibility to certify, as you did on the form, the use actually began prior to 1909.

As I said in my letter of April 13, 1993, there is an amount of \$ 65.00 due in fees. We will not be able to process your pre-1909 claim until we receive the fees and map.

Please feel free to contact this office if you have any questions.

Sincerely,



Don Knauer  
Adjudication Specialist

cc: Janet Lundeen

J:\WIS\C\4\SWR-0488.002



3850 Portland Rd NE  
Salem, OR 97310  
(503) 378-3739  
FAX (503) 378-8130

April 13, 1993

WATER  
RESOURCES  
DEPARTMENT

HJALMER A JOHNSON & BETTY JANE HENBEST  
PO BOX 123  
WINCHESTER OR 97594

Dear MR JOHNSON,


This will acknowledge that your Surface Water Registration Statement in the name of HJALMER A JOHNSON & BETTY JANE HENBEST has been received by our office. The fees required to file a claim for both stockwater and domestic total \$400.00. You will be credited for the fees paid for application S 72055 in the amount of \$335.00. This leaves a balance due of \$65.00. Your registration statement has been numbered SWR-488.

The map you submitted with your claim is not acceptable. ORS 539.240 (2) (d) requires the map be prepared by a Certified Water Right Examiner (CWRE). Within 60 days of this letter you must send a letter to this address indicating you have contracted with a CWRE to prepare your map. You should send your letter to my attention. In your letter you must identify the name of the CWRE who will prepare your registration statement map. We will contact the CWRE to arrange a map submittal deadline.

We will not be able to process your claim until we have received the fees and your map. If you have any questions regarding this process, please do not hesitate to give me a call.

Please feel free to contact this office if you have any questions.

Sincerely,



Don Knauer  
Adjudication Specialist

Enclosure

J:\WP51\SWR\CLAIMANT4\SWR-0488.001



3850 Portland Rd NE  
Salem, OR 97310  
(503) 378-3739  
FAX (503) 378-8130

**SURFACE WATER REGISTRATION CHECKLIST**

(received after July 18, 1990)

CHECK BASIN MAP SEE NAME Huppqua # 16 UNADJUDICATED AREA ? YES  
RECEIPT # 0 S W R NUMBER 488  
CHECK ENCLOSURES FEU PRELIMINARY DATA BASE ENTRY DWP  
ACKNOWLEDGEMENT LETTER FEU ENTER ON STREAM INDEX \_\_\_\_\_  
CHECK QUADRANGLE MAP \_\_\_\_\_ CHECK GLO PLATS \_\_\_\_\_  
WATERMASTER CHECKLIST \_\_\_\_\_ PUBLIC NOTICE PUBLICATION LCG

**FORM REVIEW**

\_\_\_\_\_ blanks filled in  
\_\_\_\_\_ signed  
\_\_\_\_\_ date received stamped

**MAP REVIEW**

\_\_\_\_\_ source and trib  
\_\_\_\_\_ diversion point location  
\_\_\_\_\_ conveyances (pipes, ditch, etc.)  
\_\_\_\_\_ place of use  
\_\_\_\_\_ scale  
\_\_\_\_\_ township, range, section  
\_\_\_\_\_ north arrow  
\_\_\_\_\_ CWRE stamp  
\_\_\_\_\_ disclaimer  
\_\_\_\_\_ date survey was performed  
\_\_\_\_\_ P.O.B. of survey  
\_\_\_\_\_ dimensions and capacity of diversion system  
\_\_\_\_\_ "beneficial use" type title  
\_\_\_\_\_ "permanent-quality" paper

WATER RIGHT RECORD CHECK \_\_\_\_\_ FIELD INSPECTION \_\_\_\_\_  
FINAL FILE REVIEW \_\_\_\_\_ FINAL DATA BASE ENTRY \_\_\_\_\_  
ENTER ON PLAT CARDS \_\_\_\_\_