



Oregon

John A. Kitzhaber, M.D., Governor

Water Resources Department

Commerce Building
158 12th Street NE
Salem, OR 97301-4172
(503) 378-3739
FAX (503) 378-8130
www.wrd.state.or.us

August 13, 2002

Richard L. Heaney
94874 Gunnell Drive
Coos Bay, OR 97420

Re: SWR-511

Dear Mr. Heaney:

The Oregon Water Resources Department ("Department") has received your request for an order of registration. Pursuant to Oregon Administrative Rules Chapter 690, Division 28, the Department has the authority to review registration statements and issue orders of registration prior to a general stream adjudication.

Pursuant to your request, the Department has reviewed your registration and is enclosing a Proposed Order of Registration for surface water registration number 511, issued pursuant to OAR 690-028-0029.

Please be aware that an order of registration is not a final determination as to a surface water claim and is not a water right certificate. Consequently, you will still have the burden of proving your claim when the basin is adjudicated. Therefore, the Department strongly encourages you to document the history of water use for your property. If you wish, you may submit to the Department copies of such evidence for storage in your surface water registration file.

Please contact me if you have any questions. My telephone number is 503-378-8455, extension 236.

Sincerely,

Kimberly Grigsby
Agency Representative

c: file SWR-511



☪ **STATE OF OREGON** ☪
Oregon Water Resources Department
Water Rights Division

Surface Water Registration
Number SWR-511

Proposed Order of Registration

Notice: This proposed order of registration is issued pursuant to OAR 690-028-0029. As provided in OAR 690-028-0029(6) the registrant may petition the Oregon Water Resources Department for a hearing within 20 days of issuance of this proposed order. Hearings are held pursuant to ORS 183.415 to 183.470.

Registration Statement History

On DECEMBER 20, 1993, RICHARD L. HEANEY submitted a SURFACE WATER REGISTRATION STATEMENT FOR A PRE-1909 VESTED WATER RIGHT CLAIM for the following use:

- Amount of Water: 15.8 GALLONS PER MINUTE
- Use of Water: STOCKWATER
- Source of Water: UNNAMED SPRINGS AND STREAM TRIBUTARY TO CATCHING SLOUGH
- Area of Use: COOS County within SECTIONS 5 and 6, TOWNSHIP 26 SOUTH, RANGE 12 WEST, W.M.

Findings of Fact

The Department has determined that there are no new or conflicting uses of water and no persons will be impacted by the enforcement of this claim.

Conclusions of Law

Pursuant to OAR 690-028-0029, the registrant is prima facie entitled to appropriate the water to the extent and in the manner as described below.

/ / /

Order

This proposed order of registration is hereby issued to:

RICHARD L. HEANEY
94874 GUNNELL DRIVE
COOS BAY, OREGON 97420

The specific limits of the registered use are listed below.

SURFACE WATER REGISTRATION FILE NUMBER: SWR-511

SOURCE OF WATER: UNNAMED SPRINGS AND STREAM TRIBUTARY TO CATCHING SLOUGH

PURPOSE OR USE: IN-STREAM AND OUT-OF-STREAM STOCKWATERING

MAXIMUM RATE: 15.8 GALLONS PER MINUTE

PERIOD OF USE: YEAR ROUND

DATE OF PRIORITY: DECEMBER 1894

POINT OF DIVERSION LOCATIONS:

POD 1 NW $\frac{1}{4}$ NW $\frac{1}{4}$, SECTION 5, T26S, R12W, W.M.; 510 FEET SOUTH
& 662 FEET EAST FROM NW CORNER, SECTION 5


POD 2 NW $\frac{1}{4}$ NW $\frac{1}{4}$, SECTION 5, T26S, R12W, W.M.; 475 FEET SOUTH
& 910 FEET EAST FROM NW CORNER, SECTION 5

THE PLACE OF USE IS LOCATED AS FOLLOWS:

NW $\frac{1}{4}$ NW $\frac{1}{4}$
SECTION 5
TOWNSHIP 26 SOUTH, RANGE 12 WEST, W.M.

NE $\frac{1}{4}$ NE $\frac{1}{4}$
SECTION 6
TOWNSHIP 26 SOUTH, RANGE 12 WEST, W.M.

Issued August 13, 2002


Paul R. Cleary, Director
Water Resources Department

Mailing List for Proposed Order of Registration Copies

Application # SWR-511

Mailing List Print Date: July 30, 2002

Original mailed to:

Claimant: RICHARD L. HEANEY
94874 GUNNELL DRIVE
COOS BAY, OREGON 97420

Copies Mailed	
By: <u>KG</u>	(SUPPORT STAFF)
on: <u>8-13-02</u>	(DATE)

Copies sent to:

1. WRD - File # SWR-511

CASEWORKER: KG

S:\groups\wr\adjud\swr\proposed orders of registration\swr-511_pfo.wpd

SURFACE WATER REGISTRATION CHECKLIST

(received after July 18, 1990)

CHECK BASIN MAP OK NAME South Coast # 17 UNADJUDICATED AREA ? OK DWF
RECEIPT # 95964 S W R NUMBER 511
CHECK ENCLOSURES DWF PRELIMINARY DATA BASE ENTRY DWF
ACKNOWLEDGEMENT LETTER DWF ENTER ON STREAM INDEX _____
CHECK QUADRANGLE MAP _____ CHECK GLO PLATS _____
WATERMASTER CHECKLIST _____ PUBLIC NOTICE PUBLICATION scg

FORM REVIEW

_____ blanks filled in
_____ signed
_____ date received stamped

MAP REVIEW

source and trib
 diversion point location
 conveyances (pipes, ditch, etc.)
 place of use
 scale
 township, range, section
 north arrow
 CWRE stamp
 disclaimer
 date survey was performed
 P.O.B. of survey
 dimensions and capacity of diversion system
 "beneficial use" type title
 "permanent-quality" paper

WATER RIGHT RECORD CHECK _____ FIELD INSPECTION _____
FINAL FILE REVIEW _____ FINAL DATA BASE ENTRY _____
ENTER ON PLAT CARDS _____

December 22, 1993

RICHARD L HEANEY
325 GUNNELL DR
COOS BAY OR 97420

RE: SWR-511

Dear Mr Heaney,

This will acknowledge the receipt of map to support the pre-1909 vested water right claim in your name. I have added the map to the your file. Thank you for your attention to this matter. If you have any questions, please give me a call.

Sincerely,



Don Knauer
Adjudication Specialist

J:\W\5\C\5\SWR-0511.003



June 9, 1993

FOREST J HALES
1490 N IVY
COQUILLE OR 97423


RE: Surface Water Registration Map

Dear MR HALES,

RICHARD L HEANEY has indicated to the Oregon Water Resources Department (WRD) that you have been hired to prepare the claim of beneficial use map for their Surface Water Registration Statement. Would you please inform me of your anticipated schedule of map preparation and submission to the WRD.

Please mark all correspondence related to this claim with the file number SWR-511.

Sincerely,



Dwight French
Adjudication Section

J:\WP51\SWR\CLAIMANT\SWR-0511.002



3850 Portland Rd NE
Salem, OR 97310
(503) 378-3739
FAX (503) 378-8130

April 21, 1993

RICHARD L HEANEY
325 GUNNELL DR
COOS BAY OR 97420

Dear MR HEANEY,


This will acknowledge that your Surface Water Registration Statement in the name of RICHARD L HEANEY has been received by our office. The fees in the amount of \$200.00 have been received and our receipt #95964 is enclosed. Your registration statement has been numbered SWR-511.

The map you submitted with your claim is not acceptable. ORS 539.240 (2) (d) requires the map be prepared by a Certified Water Right Examiner (CWRE). Within 60 days of this letter you must send a letter to this address indicating you have contracted with a CWRE to prepare your map. You should send your letter to my attention. In your letter you must identify the name of the CWRE who will prepare your registration statement map. We will contact the CWRE to arrange a map submittal deadline.

We will not be able to process you claim until we have received your map. If you have any questions regarding this process, please do not hesitate to give me a call.

Please feel free to contact this office if you have any questions.

Sincerely,



Dwight French
Adjudication Section

Enclosure

J:\WP51\SWR\CLAIMANT\5\SWR-0511.001



3850 Portland Rd NE
Salem, OR 97310
(503) 378-3739
FAX (503) 378-8130

RECEIPT # **95964**

STATE OF OREGON
WATER RESOURCES DEPARTMENT

3850 PORTLAND ROAD NE
SALEM, OR 97310
378-8455/378-8130 (FAX)

RECEIVED FROM: Richard L. Heary
BY: _____

APPLICATION	
PERMIT	
TRANSFER	

CASH: CHECK: # X 24-7031 OTHER: (IDENTIFY)

TOTAL REC'D \$ 200.

01-00-0 WRD MISC CASH ACCT

842.010	ADJUDICATIONS	\$ <u>200.</u>
831.087	PUBLICATIONS/MAPS	\$
830.650	PARKING FEES Name/month	\$
_____	OTHER: (IDENTIFY)	\$

REDUCTION OF EXPENSE

COST CENTER AND OBJECT CLASS

CASH ACCT.	\$
VOUCHER #	

03-00-0 WRD OPERATING ACCT

MISCELLANEOUS:

840.001	COPY FEES	\$
850.200	RESEARCH FEES	\$
880.109	MISC REVENUE: (IDENTIFY)	\$
520.000	OTHER (P-6): (IDENTIFY)	\$

WATER RIGHTS:

842.001	SURFACE WATER	EXAM FEE	842.002	RECORD FEE
842.003	GROUND WATER	\$	842.004	\$
842.005	TRANSFER	\$	842.006	\$

WELL CONSTRUCTION

842.022	WELL DRILL CONSTRUCTOR	EXAM FEE	842.023	LICENSE FEE
842.016	WELL DRILL OPERATOR	\$	842.019	\$
_____	LANDOWNER'S PERMIT	\$	842.024	\$

06-00-0 WELL CONST START FEE

842.013	WELL CONST START FEE	\$	CARD #	
_____	MONITORING WELLS	\$	CARD #	

45-00-0 LOTTERY PROCEEDS

864.000	LOTTERY PROCEEDS	\$
---------	------------------	----

07-00-0 HYDRO ACTIVITY

842.011	POWER LICENSE FEE(FW/WRD)	LIC NUMBER	\$
842.115	HYDRO LICENSE FEE(FW/WRD)		\$
_____	HYDRO APPLICATION		\$

RECEIPT # **95964**

DATED: 1-6-93 BY: F. Bushnell



Oregon

John A. Kitzhaber, M.D., Governor

Water Resources Department

Commerce Building
158 12th Street NE
Salem, OR 97301-4172
(503) 378-3739
FAX (503) 378-8130
www.wrd.state.or.us

September 9, 2002

Richard L. Heaney
94874 Gunnell Drive
Coos Bay, OR 97420

Re: SWR-511

Dear Mr. Heaney:

In response to your request for an order of registration and pursuant to OAR 690-028-0029, the Oregon Water Resources Department ("Department") issued a Proposed Order of Registration for surface water registration number 511 on August 13, 2002. Since that time, the Department has learned that the statutory authority for OAR 690-028-0029 has been repealed. Consequently, the Department is unable to issue you a Final Order of Registration for SWR-511. We apologize for any inconvenience this may cause you.

Please contact me if you have any questions. My telephone number is 503-378-8455, extension 236.

Sincerely,

Kimberly Grigsby
Agency Representative

c: file SWR-140



RECEIVED

DEC 20 1993

WATER RESOURCES DEPT.
SALEM, OREGON

TO: OREGON WATER RESOURCES DEPT.
ATTEN: Mr. Dwight French

FROM: Richard L. Heaney
325 Gunnell Dr.
Coos Bay, OR. 97420

RE: registration statement SWR-511

Enclosed are the following documents in this order:

- A. Original filing statement
- B. Water Survey Map
- C-1 Mr. Ross Statement
- C-2 Coos Co. Records Blake & Gunnell 1904-1928
- C-3 Coos Co. Records Gunnell & Blake 1914-1943
- D DEEDS
- D-1 Julius Gunnell
- D-2 John Gunnell
- D-3 R Ebert
- E-1 Original Blake home on the property 1904
- E-2 Book page from Coos Co. Stories

Thank you for your patience. If you have questions I can be reached at my office ph. 503 756 0100 ext 403.

RECEIVED

DEC 20 1993

WATER RESOURCES
SALEM, OREGON

STATE OF OREGON
WATER RESOURCES DEPARTMENT

SURFACE WATER REGISTRATION STATEMENT
PRE-1909 VESTED WATER RIGHT CLAIM

1. Name of Registrant: Richard L. Heaney
Mailing Address: 325 Gunnell Dr., Coos Bay, Oregon 97420
Telephone No: 269-5909
2. Source of water: Unnamed springs and stream tributary to Catching Sl.
Tributary to: Catching Slough
3. Purpose(s) for which water is used: stockwater
(Irrigation, Stockwater, Domestic, Hydroelectric power, Industrial, Etc.)
If irrigation, total number of acres irrigated: _____
4. Priority Date
a) Date of first use: Dec. 1894 for domestic and stockwater
b) Date water use development first initiated: Dec. 1894
c) Name of party who initiated development: Billy & Mary Blake
5. Amount of water claimed: 15.8 gpm, in CFS or GPM
(Water put to beneficial use)
6. Location of place of use:
5,6 Sections, Township 26 N/S, Range 12 E/W.
____ Sections, Township ____ N/S, Range ____ E/W.
(Attach additional pages if necessary)
7. Usual period of use: 12/31 / 1894 to 12/30 / 1992 year around
month day month day

8. Remarks: This water has been used continually for dairy and beef cattle since established as a farm, Bay View Dairy, by the Blakes and later the Gunnells. This water was also used for domestic water, see attached house photo-copy, from 1894 until 1976 when a well was drilled. Livestock watering from these sources continues from 1894 to the present day.

9. Total fees submitted with claim: \$ 200⁰⁰

Notarized Statement Signed by Claimant.

STATE OF OREGON)
County of Coos) : ss

I, _____, having been duly sworn, depose and say that I, and being the claimant of the existing surface water right described herein, have read the contents of this claim and to the best of my knowledge all of the matters stated herein are true and correct.

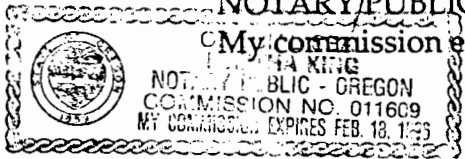
Richard J. Kearney
Signature of Claimant

Signed and attested before me this 30 day of Dec, 19 92

[Signature]

NOTARY PUBLIC for the State of Oregon

My commission expires: _____



THIS FORM MUST BE ACCOMPANIED BY A MAP PREPARED BY A CERTIFIED WATER RIGHT EXAMINER (CWRE).

Certified Water Right Examiner

Name: _____ CWRE#: _____

Address: _____

Telephone: _____

RECEIVED

JUL 20 1993
WATER RESOURCES DEPT.
SALEM, OREGON

Forrest J. Hales
1490 N. Ivy
Coquille, OR. 97423
July 8, 1993

Richard L. Heaney
325 Gunnell Drive
Coos Bay, OR. 97420

7-8-93 Survey to prepare a map and statement for your pre-1909
Surface Water Registration.....\$250.

SURFACE WATER REGISTRATION CLAIM OF BENEFICIAL USE.

SWR 511

INFORMATION: Richard L. Heaney is the owner and resident of the property for which this Registration Claim is made. His address is 325 Gunnell Drive, Coos Bay, OR. 97420. His phone number is 269-5909.

SOURCE: This water is taken from an unnamed stream, a tributary of Catching Slough, a tributary of Coos River.

DIVERSION POINTS: PODs 1 and 2 consist of a five gallon pail dug into the ground at the low end of a culvert. The water is piped by gravity to one watering trough. Also, riparian area stock watering is requested from the stream as shown on the accompanying map.

Motor and pump: None.

PIPE: About 250 feet of black plastic pipe 1" in diameter is used between POD 2 and the trough. About 80 feet of pipe is used between POD 1 and the trough.

Heads: None

USES: Stock watering only for up to 100 head of live stock.


HEAD: The place of use is about 10 feet below the PODS.

CALCULATIONS: 0.005 CFS is needed for 100 head of livestock.

POINT OF BEGINNING: The corner monument at the Corner common to Sections 6,5,31.32 is a brass Capped pipe post. I used aerial photo locations for this survey because of the dense amount of hay pollen in the hay field at the time of this survey.

REMARKS: The use and method of diversion of the water appears to be little changed from pioneer days.

This final proof survey and inspection of the use as found to be completed under the terms and conditions of the pre-1909 Water Registration Act was completed by me on July 7, 1993 and the facts contained in this report and accompanying pre-1909 Surface Water Registration Map are correct to the best of my knowledge.



I, Richard L. Heaney agree to the findings of the CWRE and do submit this site report and map as my Claim of Beneficial Use of the water as provided under the terms and conditions of the Pre-1909 Surface Water Registration Act.

Richard L. Heaney
Richard L. Heaney

RECEIVED

DEC 1 1993

WATER RIGHTS DIVISION
STATE OF OREGON

RECEIVED

DEC 20 1993

WATER RESOURCES DEPT
SALEM, OREGON

To Whom it may Concern:


I, George Ross was born July 29, 1905, and grew up on a farm across Catching Inlet from the Gunnell farm.

George Gunnell was my age and my childhood playmate. His father and mine owned farm machinery jointly, and on occasion I also helped with the chores at the Gunnell farm.

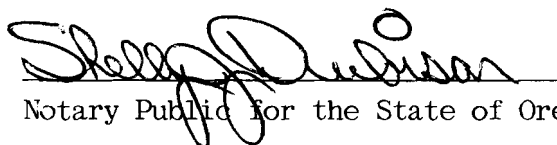
George Blake had a farm directly east of the Gunnell place. Both farms were dairies and shipped milk to the Coos Bay Creamery Company, later the Coos Bay Mutual Creamery when I was a milk grader during the 1930's and 1940's.

Sometimes George Blake had his farm rented out to other people, but they always had cows. Then sometime around 1940 Gunnells bought out Blake and operated the whole farm as Bay View Dairy, pasturing the dairy herd on all of it. This continued until in the 1970's and sold to several different owners including Frosty West and Richard Heaney.

Since then the farm has no longer been dairied, but has supported livestock.


George F. Ross, Jr.

Subscribed and sworn before me on this 9th day of August
1993.


Notary Public for the State of Oregon



COOS COUNTY, OREGON
 ABSTRACT OF
 ASSESSMENT & TAX ROLL

Tax Year	Assess&Tax/ Pers. Prop. Roll	Assess&Tax Roll	Personal Property Roll	Vol. No.	Pg. No.	NAME	School Dist.	Sec	Twsp.	Range	LAND DESCRIPTION
1904	V			1	24	Blake, Mary	45	5	26	12	Lots 3 & 4

C-2

# Acres Tillable Land	\$ of Tillable Land	# Acres Non-Till. Land	\$ of Non-Till. Land	\$ of Bldg & Other Imp.	\$ of Rolling Stock	\$ of Steamboats, Sailboats, Stationery Engines & Manufact'g Machinery	\$ of Merch'ndise & Stock in Trade	Farming Implements Wagons, Carriages Etc.	Household Furniture, Watches, Jewelry Etc.	# of Horses & Mules	\$ of Horses & Mules	# of Cattle	\$ of Cattle	# of Sheep & Goats	\$ of Sheep & Goats	# of Swine	\$ of Swine
		81	276	51					35			2	30				

Date 1-4-93 Supervisor R. Kimball

COOS COUNTY, OREGON
 ABSTRACT OF
 ASSESSMENT & TAX ROLL

RECEIVED

DEC 20 1993

WATER RESOURCES DEPT.
 SALEM, OREGON

C-2
 1904
 1928

Tax Year	Assess&Tax/ Pers. Prop. Roll	Assess&Tax Roll	Personal Property Roll	Vol. No.	Pg. No.	NAME	School Dist.	Sec	Twsp.	Range	LAND DESCRIPTION
1904	V			1	137	Gunnell, Alfred	12	6	26	12	Lot 1, 2,

# Acres Tillable Land	\$ of Tillable Land	# Acres Non-Till. Land	\$ of Non-Till. Land	\$ of Bldg & Other Imp.	\$ of Rolling Stock	\$ of Steamboats, Sailboats, Stationery Engines & Manufact'g Machinery	\$ of Merch'ndise & Stock in Trade	Farming Implements Wagons, Carriages Etc.	Household Furniture, Watches, Jewelry Etc.	# of Horses & Mules	\$ of Horses & Mules	# of Cattle	\$ of Cattle	# of Sheep & Goats	\$ of Sheep & Goats	# of Swine	\$ of Swine
6	30	67	254	126					40	2	40	14	153				

Date 1/4/93 Supervisor J. Anglin

COOS COUNTY, OREGON
 ABSTRACT OF
 ASSESSMENT & TAX ROLL

Tax Year	Assess&Tax/ Pers. Prop. Roll	Assess&Tax Roll	Personal Property Roll	Vol. No.	Pg. No.	NAME	School Dist.	Sec	Twsp.	Range	LAND DESCRIPTION
1909						Blake, Mary					Lots 3, 4
1909			✓	1	19		12	5	26	12	

# Acres Tillable Land	\$ of Tillable Land	# Acres Non-Till. Land	\$ of Non-Till. Land	\$ of Bldg & Other Imp.	\$ of Rolling Stock	\$ of Steamboats, Sailboats, Stationery Engines & Manufact'g Machinery	\$ of Merch'ndise & Stock in Trade	Farming Implements Wagons, Carriages Etc.	Household Furniture, Watches, Jewelry Etc.	# of Horses & Mules	\$ of Horses & Mules	# of Cattle	\$ of Cattle	# of Sheep & Goats	\$ of Sheep & Goats	# of Swine	\$ of Swine
								20	40			12	120				

Date 1/4/93 Supervisor J. Anglin

COOS COUNTY, OREGON
 ABSTRACT OF
 ASSESSMENT & TAX ROLL

RECEIVED

DEC 20 1993

WATER RESOURCES DEPT.
 SALEM, OREGON

Tax Year	Assess&Tax/ Pers. Prop. Roll	Assess&Tax Roll	Personal Property Roll	Vol. No.	Pg. No.	NAME	School Dist.	Sec	Twsp.	Range	LAND DESCRIPTION
1909						Gunnell, Alford					Lots 1, 2, 3
1909		✓	✓	2/1	104/75		12	6	26	12	

# Acres Tillable Land	\$ of Tillable Land	# Acres Non-Till. Land	\$ of Non-Till. Land	\$ of Bldg & Other Imp.	\$ of Rolling Stock	\$ of Steamboats, Sailboats, Stationery Engines & Manufact'g Machinery	\$ of Merch'ndise & Stock in Trade	Farming Implements Wagons, Carriages Etc.	Household Furniture, Watches, Jewelry Etc.	# of Horses & Mules	\$ of Horses & Mules	# of Cattle	\$ of Cattle	# of Sheep & Goats	\$ of Sheep & Goats	# of Swine	\$ of Swine
6	480	67	1400	500		150		20	100	2	60	19	340				

Date 1/4/93 Supervisor J. Anglin

COOS COUNTY, OREGON
 ABSTRACT OF
 ASSESSMENT & TAX ROLL

1914 Tax Year	Assess&Tax/ Pers. Prop. Roll	Assess&Tax Roll	Personal Property Roll	Vol. No.	Pg. No.	NAME	School Dist.	Sec	Twsp.	Range	LAND DESCRIPTION
1914	✓	✓	✓	1/2	71/163	Gunnell, Alfred	12	6	26	12	Lots 1, 2, 3

# Acres Tillable Land	\$ of Tillable Land	# Acres Non-Till. Land	\$ of Non-Till. Land	\$ of Bldg & Other Imp.	\$ of Rolling Stock	\$ of Steamboats, Sailboats, Stationery Engines & Manufact'g Machinery	\$ of Merch'ndise & Stock in Trade	Farming Implements Wagons, Carriages Etc.	Household Furniture, Watches, Jewelry Etc.	# of Horses & Mules	\$ of Horses & Mules	# of Cattle	\$ of Cattle	# of Sheep & Goats	\$ of Sheep & Goats	# of Swine	\$ of Swine
830	65	1400	500	—	150	—	20	—	2	120	20	600	—	—	—	—	—

Date 1-4-93 Supervisor R. Kimball

RECEIVED

DEC 20 1993

WATER RESOURCES DEPT.
 SALEM, OREGON

COOS COUNTY, OREGON
 ABSTRACT OF
 ASSESSMENT & TAX ROLL

1914 Tax Year	Assess&Tax/ Pers. Prop. Roll	Assess&Tax Roll	Personal Property Roll	Vol. No.	Pg. No.	NAME	School Dist.	Sec	Twsp.	Range	LAND DESCRIPTION
1914	✓	✓	✓	1/2	18/162	Blake, Mary	12	5	26	12	Lots 3, 4

# Acres Tillable Land	\$ of Tillable Land	# Acres Non-Till. Land	\$ of Non-Till. Land	\$ of Bldg & Other Imp.	\$ of Rolling Stock	\$ of Steamboats, Sailboats, Stationery Engines & Manufact'g Machinery	\$ of Merch'ndise & Stock in Trade	Farming Implements Wagons, Carriages Etc.	Household Furniture, Watches, Jewelry Etc.	# of Horses & Mules	\$ of Horses & Mules	# of Cattle	\$ of Cattle	# of Sheep & Goats	\$ of Sheep & Goats	# of Swine	\$ of Swine
5	550	76	780	400	—	300	—	40	—	3	115	16	495	—	—	—	—

Date 1-4-93 Supervisor R. Kimball

WOODS COUNTY, OREGON
 ABSTRACT OF
 ASSESSMENT & TAX ROLL

Tax Year	Assess&Tax/ Pers. Prop. Roll	Assess&Tax Roll	Personal Property Roll	Vol. No.	Pg. No.	NAME	School Dist.	Sec	Twsp.	Range	LAND DESCRIPTION						
1917		✓	✓	2	124 59	Blake, Mary	12	5	26	12	Lots 3, 4						
# Acres Tillable Land	\$ of Tillable Land	# Acres Non-Till. Land	\$ of Non-Till. Land	\$ of Bldg & Other Imp.	\$ of Rolling Stock	\$ of Steamboats, Sailboats, Stationery Engines & Manufact'g Machinery	\$ of Merch'ndise & Stock in Trade	Farming Implements Wagons, Carriages Etc.	Household Furniture, Watches, Jewelry Etc.	# of Horses & Mules	\$ of Horses & Mules	# of Cattle	\$ of Cattle	# of Sheep & Goats	\$ of Sheep & Goats	# of Swine	\$ of Swine
5	550	76	780	400						1	50	10	350				

Date 1/4/93 Supervisor J. Anglin

RECEIVED

DEC 20 1993

WATER RESOURCES DEPT.
 SALEM, OREGON

WOODS COUNTY, OREGON
 ABSTRACT OF
 ASSESSMENT & TAX ROLL

Tax Year	Assess&Tax/ Pers. Prop. Roll	Assess&Tax Roll	Personal Property Roll	Vol. No.	Pg. No.	NAME	School Dist.	Sec	Twsp.	Range	LAND DESCRIPTION						
1922		✓		2	103		12	5	26	12	Lot 3, 4						
# Acres Tillable Land	\$ of Tillable Land	# Acres Non-Till. Land	\$ of Non-Till. Land	\$ of Bldg & Other Imp.	\$ of Rolling Stock	\$ of Steamboats, Sailboats, Stationery Engines & Manufact'g Machinery	\$ of Merch'ndise & Stock in Trade	Farming Implements Wagons, Carriages Etc.	Household Furniture, Watches, Jewelry Etc.	# of Horses & Mules	\$ of Horses & Mules	# of Cattle	\$ of Cattle	# of Sheep & Goats	\$ of Sheep & Goats	# of Swine	\$ of Swine
12	1395	68	640	800													

Date _____ Supervisor _____

WOODS COUNTY, OREGON
 ABSTRACT OF
 ASSESSMENT & TAX ROLL

Tax Year	Assess&Tax/ Pers. Prop. Roll	Assess&Tax Roll	Personal Property Roll	Vol. No.	Pg. No.	NAME	School Dist.	Sec	Twsp.	Range	LAND DESCRIPTION						
1919				2	35	Blake, Mary	12	5	26	12	Lots 3,4						
1919		✓	✓	2	35		12	5	26	12							
# Acres Tillable Land	\$ of Tillable Land	# Acres Non-Till. Land	\$ of Non-Till. Land	\$ of Bldg & Other Imp.	\$ of Rolling Stock	\$ of Steamboats, Sailboats, Stationery Engines & Manufact'g Machinery	\$ of Merch'ndise & Stock in Trade	Farming Implements Wagons, Carriages Etc.	Household Furniture, Watches, Jewelry Etc.	# of Horses & Mules	\$ of Horses & Mules	# of Cattle	\$ of Cattle	# of Sheep & Goats	\$ of Sheep & Goats	# of Swine	\$ of Swine
7	750	76	780	400													

Date _____ Supervisor _____

WOODS COUNTY, OREGON
 ABSTRACT OF
 ASSESSMENT & TAX ROLL

RECEIVED

DEC 20 1993

WATER RESOURCES DEPT.
 SALEM, OREGON

Tax Year	Assess&Tax/ Pers. Prop. Roll	Assess&Tax Roll	Personal Property Roll	Vol. No.	Pg. No.	NAME	School Dist.	Sec	Twsp.	Range	LAND DESCRIPTION						
1919				2	85	Gunnell Alfred	12	6	26	12	Lots 1,2,3						
1919		✓	✓	2	85		12	6	26	12							
# Acres Tillable Land	\$ of Tillable Land	# Acres Non-Till. Land	\$ of Non-Till. Land	\$ of Bldg & Other Imp.	\$ of Rolling Stock	\$ of Steamboats, Sailboats, Stationery Engines & Manufact'g Machinery	\$ of Merch'ndise & Stock in Trade	Farming Implements Wagons, Carriages Etc.	Household Furniture, Watches, Jewelry Etc.	# of Horses & Mules	\$ of Horses & Mules	# of Cattle	\$ of Cattle	# of Sheep & Goats	\$ of Sheep & Goats	# of Swine	\$ of Swine
22	3300	51	430	500		150		25		2	150	22	665				

Date 1-4-93 Supervisor R. Kimball

COOS COUNTY, OREGON
 ABSTRACT OF
 ASSESSMENT & TAX ROLL

1924 Tax Year	Assess&Tax/ Pers. Prop. Roll	Assess&Tax Roll	Personal Property Roll	Vol. No.	Pg. No.	NAME	School Dist.	Sec	Twsp.	Range	LAND DESCRIPTION
1924		✓	✓	1/2	53/99	Gunnell, Alfred	12	6	26	12	Lots 1, 2, 3

# Acres Tillable Land	\$ of Tillable Land	# Acres Non-Till. Land	\$ of Non-Till. Land	\$ of Bldg & Other Imp.	\$ of Rolling Stock	\$ of Steamboats, Sailboats, Stationery Engines & Manufact'g Machinery	\$ of Merch'ndise & Stock in Trade	Farming Implements Wagons, Carriages Etc.	Household Furniture, Watches, Jewelry Etc.	# of Horses & Mules	\$ of Horses & Mules	# of Cattle	\$ of Cattle	# of Sheep & Goats	\$ of Sheep & Goats	# of Swine	\$ of Swine
36	4500	30 32	510	1200		75		370		2	120	23	700				

Date 1-4-93 Supervisor R. Kimball

RECEIVED

DEC 20 1993

WATER RESOURCES DEPT.
 SALEM, OREGON

COOS COUNTY, OREGON
 ABSTRACT OF
 ASSESSMENT & TAX ROLL

1924 Tax Year	Assess&Tax/ Pers. Prop. Roll	Assess&Tax Roll	Personal Property Roll	Vol. No.	Pg. No.	NAME	School Dist.	Sec	Twsp.	Range	LAND DESCRIPTION
1924		✓		2	99	Blake, Mary	12	5	26	12	Lots 3, 4

# Acres Tillable Land	\$ of Tillable Land	# Acres Non-Till. Land	\$ of Non-Till. Land	\$ of Bldg & Other Imp.	\$ of Rolling Stock	\$ of Steamboats, Sailboats, Stationery Engines & Manufact'g Machinery	\$ of Merch'ndise & Stock in Trade	Farming Implements Wagons, Carriages Etc.	Household Furniture, Watches, Jewelry Etc.	# of Horses & Mules	\$ of Horses & Mules	# of Cattle	\$ of Cattle	# of Sheep & Goats	\$ of Sheep & Goats	# of Swine	\$ of Swine
15 12	1395	85 68	640	800													

Date _____ Supervisor _____

COOS COUNTY, OREGON
 ABSTRACT OF
 ASSESSMENT & TAX ROLL

Tax Year	Assess&Tax/ Pers. Prop. Roll	Assess&Tax Roll	Personal Property Roll	Vol. No.	Pg. No.	NAME	School Dist.	Sec	Twsp.	Range	LAND DESCRIPTION
1993				2	105	Sunnell, Alfred	12	6	26	12	lots 1, 2, 3
1/29		✓	✓	2	105						

# Acres Tillable Land	\$ of Tillable Land	# Acres Non-Till. Land	\$ of Non-Till. Land	\$ of Bldg & Other Imp.	\$ of Rolling Stock	\$ of Steamboats, Sailboats, Stationery Engines & Manufact'g Machinery	\$ of Merch'ndise & Stock in Trade	Farming Implements Wagons, Carriages Etc.	Household Furniture, Watches, Jewelry Etc.	# of Horses & Mules	\$ of Horses & Mules	# of Cattle	\$ of Cattle	# of Sheep & Goats	\$ of Sheep & Goats	# of Swine	\$ of Swine
36	4500	32	510	1200		50		150		2	100	20	590				

Date 1-4-93 Supervisor R. Kimball

RECEIVED

DEC 20 1993

WATER RESOURCES DEPT.
 SALEM, OREGON

COOS COUNTY, OREGON
 ABSTRACT OF
 ASSESSMENT & TAX ROLL

Tax Year	Assess&Tax/ Pers. Prop. Roll	Assess&Tax Roll	Personal Property Roll	Vol. No.	Pg. No.	NAME	School Dist.	Sec	Twsp.	Range	LAND DESCRIPTION
1993											

# Acres Tillable Land	\$ of Tillable Land	# Acres Non-Till. Land	\$ of Non-Till. Land	\$ of Bldg & Other Imp.	\$ of Rolling Stock	\$ of Steamboats, Sailboats, Stationery Engines & Manufact'g Machinery	\$ of Merch'ndise & Stock in Trade	Farming Implements Wagons, Carriages Etc.	Household Furniture, Watches, Jewelry Etc.	# of Horses & Mules	\$ of Horses & Mules	# of Cattle	\$ of Cattle	# of Sheep & Goats	\$ of Sheep & Goats	# of Swine	\$ of Swine

Date _____ Supervisor _____

COOS COUNTY, OREGON
 ABSTRACT OF
 ASSESSMENT & TAX ROLL

Tax Year	Assess&Tax/ Pers. Prop. Roll	Assess&Tax Roll	Personal Property Roll	Vol. No.	Pg. No.	NAME	School Dist.	Sec	Twsp.	Range	LAND DESCRIPTION
1914		✓	✓	2/1	163/71	Gunnell, Alfred	12	6	26	12	LOTS 1, 2, 3

C-3

# Acres Tillable Land	\$ of Tillable Land	# Acres Non-Till. Land	\$ of Non-Till. Land	\$ of Bldg & Other Imp.	\$ of Rolling Stock	\$ of Steamboats, Sailboats, Stationery Engines & Manufact'g Machinery	\$ of Merch'ndise & Stock in Trade	Farming Implements Wagons, Carriages Etc.	Household Furniture, Watches, Jewelry Etc.	# of Horses & Mules	\$ of Horses & Mules	# of Cattle	\$ of Cattle	# of Sheep & Goats	\$ of Sheep & Goats	# of Swine	\$ of Swine
)	880	65	1400	500		150		20		2	120	20	600				

Date 1/4/93 Supervisor J. Anglin

C3
 1914-1943

COOS COUNTY, OREGON
 ABSTRACT OF
 ASSESSMENT & TAX ROLL

RECEIVED

DEC 20 1993

WATER RESOURCES DEPT.
 SALEM, OREGON

Tax Year	Assess&Tax/ Pers. Prop. Roll	Assess&Tax Roll	Personal Property Roll	Vol. No.	Pg. No.	NAME	School Dist.	Sec	Twsp.	Range	LAND DESCRIPTION
1919		✓	✓	2/1	85/57	Gunnell Alfred	12	6	26	12	LOTS 1, 2, 3

# Acres Tillable Land	\$ of Tillable Land	# Acres Non-Till. Land	\$ of Non-Till. Land	\$ of Bldg & Other Imp.	\$ of Rolling Stock	\$ of Steamboats, Sailboats, Stationery Engines & Manufact'g Machinery	\$ of Merch'ndise & Stock in Trade	Farming Implements Wagons, Carriages Etc.	Household Furniture, Watches, Jewelry Etc.	# of Horses & Mules	\$ of Horses & Mules	# of Cattle	\$ of Cattle	# of Sheep & Goats	\$ of Sheep & Goats	# of Swine	\$ of Swine
22	3300	51	430	500		150		25		2	150	22	665				

Date 2/2/93 Supervisor J. Anglin

COOS COUNTY, OREGON
 ABSTRACT OF
 ASSESSMENT & TAX ROLL

Tax Year	Assess&Tax/ Pers. Prop. Roll	Assess&Tax Roll	Personal Property Roll	Vol. No.	Pg. No.	NAME	School Dist.	Sec	Twsp.	Range	LAND DESCRIPTION							
1919		✓		2	85	Blake Mary	12	5	26	12	Lots 344							
# Acres Tillable Land	\$ of Tillable Land	# Acres Non-Till. Land	\$ of Non-Till. Land	\$ of Bldg & Other Imp.	\$ of Rolling Stock	\$ of Steamboats, Sailboats, Stationery Engines & Manufact'g Machinery	\$ of Merch'ndise & Stock in Trade	Farming Implements Wagons, Carriages Etc.	Household Furniture, Watches, Jewelry Etc.	# of Horses & Mules	\$ of Horses & Mules	# of Cattle	\$ of Cattle	# of Sheep & Goats	\$ of Sheep & Goats	# of Swine	\$ of Swine	
5	750	76	780	400														

Date 2/1/93 Supervisor J. Anglin

RECEIVED

DEC 20 1993

WATER RESOURCES DEPT.
 SALEM, OREGON

COOS COUNTY, OREGON
 ABSTRACT OF
 ASSESSMENT & TAX ROLL

Tax Year	Assess&Tax/ Pers. Prop. Roll	Assess&Tax Roll	Personal Property Roll	Vol. No.	Pg. No.	NAME	School Dist.	Sec	Twsp.	Range	LAND DESCRIPTION							
192	✓			2	103	Blake Mary	12	5	26	12	Lots 344							
# Acres Tillable Land	\$ of Tillable Land	# Acres Non-Till. Land	\$ of Non-Till. Land	\$ of Bldg & Other Imp.	\$ of Rolling Stock	\$ of Steamboats, Sailboats, Stationery Engines & Manufact'g Machinery	\$ of Merch'ndise & Stock in Trade	Farming Implements Wagons, Carriages Etc.	Household Furniture, Watches, Jewelry Etc.	# of Horses & Mules	\$ of Horses & Mules	# of Cattle	\$ of Cattle	# of Sheep & Goats	\$ of Sheep & Goats	# of Swine	\$ of Swine	
15/12	1395	85/68	640	800														

Date 2/1/93 Supervisor J. Anglin

WOODS COUNTY, OREGON
 ABSTRACT OF
 ASSESSMENT & TAX ROLL

Tax Year	Assess&Tax/ Pers. Prop. Roll	Assess&Tax Roll	Personal Property Roll	Vol. No.	Pg. No.	NAME	School Dist.	Sec	Twsp.	Range	LAND DESCRIPTION							
1924		✓	✓	2/1	99/53	Gunnell Alfred	12	6	26	12	LOTS 1, 2, 3							
# Acres Tillable Land	\$ of Tillable Land	# Acres Non-Till. Land	\$ of Non-Till. Land	\$ of Bldg & Other Imp.	\$ of Rolling Stock	\$ of Steamboats, Sailboats, Stationery Engines & Manufact'g Machinery	\$ of Merch'ndise & Stock in Trade	Farming Implements Wagons, Carriages Etc.	Household Furniture, Watches, Jewelry Etc.	# of Horses & Mules	\$ of Horses & Mules	# of Cattle	\$ of Cattle	# of Sheep & Goats	\$ of Sheep & Goats	# of Swine	\$ of Swine	
36	4500	30/32	510	1200		75		370		2	120	23	700					

Date 2/2/93 Supervisor J. Anglin

RECEIVED

DEC 20 1993

WATER RESOURCES DEPT.
 SALEM, OREGON

WOODS COUNTY, OREGON
 ABSTRACT OF
 ASSESSMENT & TAX ROLL

Tax Year	Assess&Tax/ Pers. Prop. Roll	Assess&Tax Roll	Personal Property Roll	Vol. No.	Pg. No.	NAME	School Dist.	Sec	Twsp.	Range	LAND DESCRIPTION							
1928		✓	✓	2/1	105/53	Gunnell Alfred	12	6	26	12	LOTS 1, 2, 3							
# Acres Tillable Land	\$ of Tillable Land	# Acres Non-Till. Land	\$ of Non-Till. Land	\$ of Bldg & Other Imp.	\$ of Rolling Stock	\$ of Steamboats, Sailboats, Stationery Engines & Manufact'g Machinery	\$ of Merch'ndise & Stock in Trade	Farming Implements Wagons, Carriages Etc.	Household Furniture, Watches, Jewelry Etc.	# of Horses & Mules	\$ of Horses & Mules	# of Cattle	\$ of Cattle	# of Sheep & Goats	\$ of Sheep & Goats	# of Swine	\$ of Swine	
36	4500	30/32	510	1200		50		150		2	100	20	570					

Date 2/2/93 Supervisor J. Anglin

COOS COUNTY, OREGON
 ABSTRACT OF
 ASSESSMENT & TAX ROLL

1924 Tax Year	Assess&Tax/ Pers. Prop. Roll	Assess&Tax Roll	Personal Property Roll	Vol. No.	Pg. No.	NAME	School Dist.	Sec	Twsp.	Range	LAND DESCRIPTION						
1924		✓		2	93	Mary Blake	12	5	26	12	LOT 3 & 4						
# Acres Tillable Land	\$ of Tillable Land	# Acres Non-Till. Land	\$ of Non-Till. Land	\$ of Bldg & Other Imp.	\$ of Rolling Stock	\$ of Steamboats, Sailboats, Stationery Engines & Manufact'g Machinery	\$ of Merch'ndise & Stock in Trade	Farming Implements Wagons, Carriages Etc.	Household Furniture, Watches, Jewelry Etc.	# of Horses & Mules	\$ of Horses & Mules	# of Cattle	\$ of Cattle	# of Sheep & Goats	\$ of Sheep & Goats	# of Swine	\$ of Swine
15 1/2	1395	85/68	640	800						NA							

Date 2/1/93 Supervisor J. Anglin

1925 same
as above

COOS COUNTY, OREGON
 ABSTRACT OF
 ASSESSMENT & TAX ROLL

RECEIVED
 DEC 20 1993

WATER RESOURCES DEPT.
 SALEM, OREGON

1924 Tax Year	Assess&Tax/ Pers. Prop. Roll	Assess&Tax Roll	Personal Property Roll	Vol. No.	Pg. No.	NAME	School Dist.	Sec	Twsp.	Range	LAND DESCRIPTION						
1924		✓		2	101	Geo A. Blake	12	5	26	12	LOT 3 & 4						
# Acres Tillable Land	\$ of Tillable Land	# Acres Non-Till. Land	\$ of Non-Till. Land	\$ of Bldg & Other Imp.	\$ of Rolling Stock	\$ of Steamboats, Sailboats, Stationery Engines & Manufact'g Machinery	\$ of Merch'ndise & Stock in Trade	Farming Implements Wagons, Carriages Etc.	Household Furniture, Watches, Jewelry Etc.	# of Horses & Mules	\$ of Horses & Mules	# of Cattle	\$ of Cattle	# of Sheep & Goats	\$ of Sheep & Goats	# of Swine	\$ of Swine
15 1/2	1395	85/68	640	800						NA							

Date 2/1/93 Supervisor J. Anglin

WASCO COUNTY, OREGON
 ABSTRACT OF
 ASSESSMENT & TAX ROLL.

Tax Year	Assess&Tax/ Pers. Prop. Roll	Assess&Tax Roll	Personal Property Roll	Vol. No.	Pg. No.	NAME	School Dist.	Sec	Twsp.	Range	LAND DESCRIPTION
1933		✓	✓	2 1	109 48	Gunnell Alfred	12	6	26	12	LOT 1, 2, 3

# Acres Tillable Land	\$ of Tillable Land	# Acres Non-Till. Land	\$ of Non-Till. Land	\$ of Bldg & Other Imp.	\$ of Rolling Stock	\$ of Steamboats, Sailboats, Stationery Engines & Manufact'g Machinery	\$ of Merch'ndise & Stock in Trade	Farming Implements Wagons, Carriages Etc.	Household Furniture, Watches, Jewelry Etc.	# of Horses & Mules	\$ of Horses & Mules	# of Cattle	\$ of Cattle	# of Sheep & Goats	\$ of Sheep & Goats	# of Swine	\$ of Swine
43 AD	5160	90 2A	440	990				75		2	80	22	380				

Date 2/1/93 Supervisor J. Anglin

WASCO COUNTY, OREGON
 ABSTRACT OF
 ASSESSMENT & TAX ROLL.

RECEIVED

DEC 20 1993

WATER RESOURCES DEPT.
 SALEM, OREGON

Tax Year	Assess&Tax/ Pers. Prop. Roll	Assess&Tax Roll	Personal Property Roll	Vol. No.	Pg. No.	NAME	School Dist.	Sec	Twsp.	Range	LAND DESCRIPTION
1938		✓	✓	2 1	131 57	Gunnell Alfred	12	6	26	12	1, 2, 3

# Acres Tillable Land	\$ of Tillable Land	# Acres Non-Till. Land	\$ of Non-Till. Land	\$ of Bldg & Other Imp.	\$ of Rolling Stock	\$ of Steamboats, Sailboats, Stationery Engines & Manufact'g Machinery	\$ of Merch'ndise & Stock in Trade	Farming Implements Wagons, Carriages Etc.	Household Furniture, Watches, Jewelry Etc.	# of Horses & Mules	\$ of Horses & Mules	# of Cattle	\$ of Cattle	# of Sheep & Goats	\$ of Sheep & Goats	# of Swine	\$ of Swine
40 42	5040	10 23	435	990				75		2	65	20	470				

Date 2/1/93 Supervisor J. Anglin

COOS COUNTY, OREGON
 ABSTRACT OF
 ASSESSMENT & TAX ROLL

Tax Year	Assess&Tax/ Pers. Prop. Roll	Assess&Tax Roll	Personal Property Roll	Vol. No.	Pg. No.	NAME	School Dist.	Sec	Twsp.	Range	LAND DESCRIPTION						
1933		✓		2	109	Blake GEO. A	12	5	26	12	Lot 3 & 4						
# Acres Tillable Land	\$ of Tillable Land	# Acres Non-Till. Land	\$ of Non-Till. Land	\$ of Bldg & Other Imp.	\$ of Rolling Stock	\$ of Steamboats, Sailboats, Stationery Engines & Manufact'g Machinery	\$ of Merch'ndise & Stock in Trade	Farming Implements Wagons, Carriages Etc.	Household Furniture, Watches, Jewelry Etc.	# of Horses & Mules	\$ of Horses & Mules	# of Cattle	\$ of Cattle	# of Sheep & Goats	\$ of Sheep & Goats	# of Swine	\$ of Swine
9/4	1205	9 1/2 / 69	395	800						NA							

Date 2/1/93 Supervisor J. Anglin

COOS COUNTY, OREGON
 ABSTRACT OF
 ASSESSMENT & TAX ROLL

RECEIVED
 DEC 20 1993

WATER RESOURCES DEPT.
 SALEM, OREGON

Tax Year	Assess&Tax/ Pers. Prop. Roll	Assess&Tax Roll	Personal Property Roll	Vol. No.	Pg. No.	NAME	School Dist.	Sec	Twsp.	Range	LAND DESCRIPTION						
1933		✓		2	105	Elizabeth M Brainerd	12	5	26	12	Lot 3 & 4						
# Acres Tillable Land	\$ of Tillable Land	# Acres Non-Till. Land	\$ of Non-Till. Land	\$ of Bldg & Other Imp.	\$ of Rolling Stock	\$ of Steamboats, Sailboats, Stationery Engines & Manufact'g Machinery	\$ of Merch'ndise & Stock in Trade	Farming Implements Wagons, Carriages Etc.	Household Furniture, Watches, Jewelry Etc.	# of Horses & Mules	\$ of Horses & Mules	# of Cattle	\$ of Cattle	# of Sheep & Goats	\$ of Sheep & Goats	# of Swine	\$ of Swine
15 1/2 / 12	1395	85 / 68	640	800						NA							

Date 2/1/93 Supervisor J. Anglin

COOS COUNTY, OREGON
 ABSTRACT OF
 ASSESSMENT & TAX ROLL

Tax Year	Assess&Tax/ Pers. Prop. Roll	Assess&Tax Roll	Personal Property Roll	Vol. No.	Pg. No.	NAME	School Dist.	Sec	Tvsp.	Range	LAND DESCRIPTION
1938		✓		2	120	Blake GEO. A.	12	5	26	12	LOT-3-4

# Acres Tillable Land	\$ of Tillable Land	# Acres Non-Till. Land	\$ of Non-Till. Land	\$ of Bldg & Other Imp.	\$ of Rolling Stock	\$ of Steamboats, Sailboats, Stationery Engines & Manufact'g Machinery	\$ of Merch'ndise & Stock in Trade	Farming Implements Wagons, Carriages Etc.	Household Furniture, Watches, Jewelry Etc.	# of Horses & Mules	\$ of Horses & Mules	# of Cattle	\$ of Cattle	# of Sheep & Goats	\$ of Sheep & Goats	# of Swine	\$ of Swine
9 1/11	1205	9 1/69	395	720						NA		NA					

Date 2/1/93 Supervisor J. Anglin

COOS COUNTY, OREGON
 ABSTRACT OF
 ASSESSMENT & TAX ROLL

RECEIVED
 DEC 20 1993

WATER RESOURCES DEPT.
 SALEM, OREGON

Tax Year	Assess&Tax/ Pers. Prop. Roll	Assess&Tax Roll	Personal Property Roll	Vol. No.	Pg. No.	NAME	School Dist.	Sec	Tvsp.	Range	LAND DESCRIPTION
10 2/43		✓	✓	2/1	127/43	Blake GEO. A	120	5	26	12	LOT 3 & 4

# Acres Tillable Land	\$ of Tillable Land	# Acres Non-Till. Land	\$ of Non-Till. Land	\$ of Bldg & Other Imp.	\$ of Rolling Stock	\$ of Steamboats, Sailboats, Stationery Engines & Manufact'g Machinery	\$ of Merch'ndise & Stock in Trade	Farming Implements Wagons, Carriages Etc.	Household Furniture, Watches, Jewelry Etc.	# of Horses & Mules	\$ of Horses & Mules	# of Cattle	\$ of Cattle	# of Sheep & Goats	\$ of Sheep & Goats	# of Swine	\$ of Swine
09 1/11	1005	9 1/69	585	720				50									

Date 2/1/93 Supervisor J. Anglin

COOS COUNTY, OREGON
 ABSTRACT OF
 ASSESSMENT & TAX ROLL

Tax Year	Assess&Tax/ Pers. Prop. Roll	Assess&Tax Roll	Personal Property Roll	Vol. No.	Pg. No.	NAME	School Dist.	Sec	Twsp.	Range	LAND DESCRIPTION						
1942- 1943		✓	✓	21	128 44	Gunnell Alfred	12C	6	26	12	LOT 1, 2, 3						
# Acres Tillable Land	\$ of Tillable Land	# Acres Non-Till. Land	\$ of Non-Till. Land	\$ of Bldg & Other Imp.	\$ of Rolling Stock	\$ of Steamboats, Sailboats, Stationery Engines & Manufact'g Machinery	\$ of Merch'ndise & Stock in Trade	Farming Implements Wagons, Carriages Etc.	Household Furniture, Watches, Jewelry Etc.	# of Horses & Mules	\$ of Horses & Mules	# of Cattle	\$ of Cattle	# of Sheep & Goats	\$ of Sheep & Goats	# of Swine	\$ of Swine
63 4	4860	87 20	310	2395				30				24	640				

Date 2/1/93 Supervisor J Anglin

RECEIVED

DEC 20 1993

WATER RESOURCES DEPT.
 SALEM, OREGON

COOS COUNTY, OREGON
 ABSTRACT OF
 ASSESSMENT & TAX ROLL

Tax Year	Assess&Tax/ Pers. Prop. Roll	Assess&Tax Roll	Personal Property Roll	Vol. No.	Pg. No.	NAME	School Dist.	Sec	Twsp.	Range	LAND DESCRIPTION						
)																	
# Acres Tillable Land	\$ of Tillable Land	# Acres Non-Till. Land	\$ of Non-Till. Land	\$ of Bldg & Other Imp.	\$ of Rolling Stock	\$ of Steamboats, Sailboats, Stationery Engines & Manufact'g Machinery	\$ of Merch'ndise & Stock in Trade	Farming Implements Wagons, Carriages Etc.	Household Furniture, Watches, Jewelry Etc.	# of Horses & Mules	\$ of Horses & Mules	# of Cattle	\$ of Cattle	# of Sheep & Goats	\$ of Sheep & Goats	# of Swine	\$ of Swine

Date _____ Supervisor _____

RECEIVED

DEC 20 1993

WATER RESOURCES DEPT.
SALEM, OREGON

D2

68-6-29035

FORM 4 No. 633-WARRANTY DEED

STEVENS NESS LAW FIRM, P.C., JUSTICE BLDG., SALEM, OREGON

KNOW ALL MEN BY THESE PRESENTS, That JOHN W. GUNNELL and DONNA S. GUNNELL, husband and wife,

hereinafter called the grantor, in consideration of no consideration - trade of property Dollars,

to grantor paid by JULIUS FRANK GUNNELL and TEREZIA GUNNELL, husband and wife, hereinafter called the grantee,

does hereby grant, bargain, sell and convey unto the said grantee and grantee's heirs, successors and assigns, that certain real property, with the tenements, hereditaments and appurtenances thereunto belonging or appertaining, situated in the County of COOS and State of Oregon, described as follows, to-wit:

Beginning at an iron pipe located West a distance of 887.50 feet and South a distance of 122.80 feet from the Northeast corner of Section 6, Township 26 South, Range 12 West of the Willamette Meridian, Coos County, Oregon; thence South 57° 43' East a distance of 504.28 feet to an iron pipe; thence South 31° 46' West a distance of 4.08 feet to the true point of beginning; thence South 58° 15' East a distance of 35.94 feet to an iron pipe; thence South 28° 01' West a distance of 242.11 feet more or less to the Northerly line of the Catching Inlet County Road; thence along the said Northerly line Northwesterly a distance of 40.00 feet, more or less, to a point lying South 31° 46' West from the true point of beginning; thence North 31° 46' East a distance of 242.00 feet more or less to the true point of beginning;

all in Section 6, Township 26 South Range 12 West of the Willamette Meridian.

To Have and to Hold the above described and granted premises unto the said grantee and grantee's heirs, successors and assigns forever.

And said grantor hereby covenants to and with said grantee and grantee's heirs, successors and assigns, that grantor is lawfully seized in fee simple of the above granted premises, free from all encumbrances

and that grantor will warrant and forever defend the above granted premises and every part and parcel thereof against the lawful claims and demands of all persons whomsoever.

In construing this deed and where the context so requires the singular includes the plural. WITNESS grantor's hand this day of 19 68

John W. Gunnell
Donna S. Gunnell

STATE OF OREGON, County of Coos) ss. May 31, 19 68

Personally appeared the above named John W. Gunnell and Donna S. Gunnell, husband and wife

and acknowledged the foregoing instrument to be their voluntary act and deed.



Before me: C. B. Bell
Notary Public for Oregon
My commission expires Oct 11, 1969

WARRANTY DEED

TO
AFTER RECORDING RETURN TO

F. AMERICA TITLE INSURANCE CO.

68-6-29035
Oregon
certify that the within instrument is for record

JUN 5 1 01 PM '68

Record in Book of Records
in Book of Records
County
SS my hand and Seal of County
C. B. Bell, Notary Public
My Commission Expires Oct 11, 1969

RECEIVED

DEC 20 1993

WATER RESOURCES DEPT
SALEM, OREGON

68-6-29034

To Have and to Hold the above described and granted premises unto the said grantee and grantee's heirs, successors and assigns forever.
And said grantor hereby covenants to and with said grantee and grantee's heirs, successors and assigns, that grantor is lawfully seized in fee simple of the above granted premises, free from all encumbrances

and that grantor will warrant and forever defend the above granted premises and every part and parcel thereof against the lawful claims and demands of all persons whomsoever.

In construing this deed and where the context so requires, the singular includes the plural,
WITNESS grantor's hand this 5th day of June, 1968

Julius Frank Gunnell
Terecia Gunnell

STATE OF OREGON, County of Coos) ss. June 5, 1968

Personally appeared the above named Julius Frank Gunnell and Terecia Gunnell, husband and wife, and acknowledged the foregoing instrument to be their voluntary act and deed.



Before me:
Mary June Foote
Notary Public for Oregon
My commission expires July 29, 1969

WARRANTY DEED

No. TRANSAMERICA TITLE INSURANCE CO.
P.O. BOX 907
ROOS BAY, OREGON 97420

22688-6-29033
State of Oregon)
County of Coos)
I hereby certify that the within instrument was filed for record

JUN 5 1 01 PM '68

and recorded in books of records
My/Her Book No. 6-29033-34
of said County.
WITNESS my hand and Seal of County
affixed.
Ray F. Crabtree, Coos County Clerk
By _____
Return to _____
Fee \$3.00

RECEIVED

DEC 20 1993

WATER RESOURCES DEPT.
SALEM, OREGON

68-6-29033

FORM No. 617 - WARRANTY DEED

STATE OF OREGON, DEPARTMENT OF LAND, FOREST AND WILDLIFE

KNOW ALL MEN BY THESE PRESENTS, That JULIUS FRANK GUNNELL and
TRECIA GUNNELL, husband and wife,

hereinafter called the grantor,
in consideration of no consideration - trade of property Dollars,

to grantor paid by JOHN W. GUNNELL and DONNA S. GUNNELL,
husband and wife,

hereinafter called the grantee,
does hereby grant, bargain, sell and convey unto the said grantee and grantee's heirs, successors and assigns, that certain real property, with the tenements, hereditaments and appurtenances thereunto belonging or appertaining, situated in the County of Coos and State of Oregon, described as follows, to-wit:

PARCEL I:

Beginning at an iron pipe located West a distance of 887.50 feet and South a distance of 1242.80 feet from the Northeast corner of Section 6, Township 26 South, Range 12 West of the Willamette Meridian, Coos County, Oregon; thence South 57 degrees 43' East a distance of 126.15 feet to the true point of beginning of the following described tract; thence South 57 degrees 43' East a distance of 378.13 feet to an iron pipe; thence South 31 degrees 46' West a distance of 4.08 feet to an iron pipe; thence North 58 degrees 15' West a distance of 378.91 feet to an iron pipe; thence North 37 degrees 42' 40" East a distance of 7.63 feet to the true point of beginning.

Being in Section 6, Township 26 South Range 12 West of the Willamette Meridian

PARCEL II:

Beginning at an iron pipe located West a distance of 887.50 feet and South a distance of 1242.80 feet from the Northeast corner of Section 6, Township 26 South Range 12 West of the Willamette Meridian, Coos County, Oregon; thence South 57° 43' East a distance of 126.15 feet to an iron pipe; thence South 37° 42' 40" West a distance of 7.63 feet to an iron pipe; thence South 62° 08' 30" West a distance of 148.34 feet to an iron pipe; thence South 25° 20' West a distance of 118.02 feet to an iron pipe on the Northerly edge of the Catching Inlet County Road; thence along the said 56.00 Northerly line Northwesterly a distance of 25.00 feet, more or less, to a point lying South 28° 58' West from the point of beginning; thence leaving said road, North 28° 58' East a distance of 150.00 feet, more or less, to an iron pipe; thence continuing North 28° 58' East a distance of 150.00 feet to the point of beginning.

Being in Section 6, Township 26 South Range 12 West of the Willamette Meridian

68-6-29033

D1

76 6 8115

D E E D

JOHN W. GUNNELL and DONNA S. GUNNELL, husband and wife, Grantors, convey and warrant to ROGER B. EBERT and PATRICIA L. EBERT, husband and wife, Grantees, the following described real property free of encumbrances except as specifically set forth herein:

Beginning at the Northwest corner of Section 5, Township 26 South, Range 12 West of the Willamette Meridian, Coos County, Oregon; thence along the North line of Section 5, North 86° 32' East a distance of 1,310.41 feet; thence South 3° 28' East a distance of 290.54 feet; thence North 82° 00' 13" West a distance of 71.88 feet; thence South 62° 20' 44" West a distance of 302.95 feet; thence South 24° 56' 13" West a distance of 498.32 feet; thence South 89° 06' 14" West a distance of 819.01 feet to the West line of Section 5; thence along the West line North 3° 03' East a distance of 807.19 feet to the point of beginning.

Also, an easement and right of way over and across Lots 3 and 1 of Section 6, Township 26 South, Range 12 West of the Willamette Meridian, Coos County, Oregon; said easement and right of way to be 14 feet in width and to follow the course of the presently existing road over which the United States Department of the Interior, Bonneville Power Administration, now holds an easement, said road being described in an instrument recorded June 25, 1959 in Deed Book 272, Page 305, Records of Coos County, Oregon as Road No. R-CB-AR-27-1, said easement to be perpetual and non-exclusive and to be used by the Grantees for purposes of ingress to and egress from the above described real property in passing to and from said property and the Catching Slough County Road.

RESERVING AND RETAINING unto Grantors a perpetual, non-exclusive easement and right of way over and across the extension of said above described road as it crosses the property sold hereby; said reserved easement to be for the benefit of remaining property owned by Grantors lying southerly and easterly of the parcel of land conveyed hereby.

Subject to and excepting:

Transmission line easement, including the terms and provisions thereof, granted to The United States of America by an instrument recorded December 12, 1949 in Deed Book 195, Page 472, Records of Coos County, Oregon.

Access road easement created by instrument, including the terms and provisions thereof, dated May 27, 1959, recorded June 25, 1959 in Deed Book 272, Page 305, Records of Coos County, Oregon, in favor of the United States of America.

An easement created by instrument, including the terms and provisions thereof, dated June 9, 1970, recorded

D
3

76 6 8116

June 18, 1970 as No. 70-6-49421 Deed Records, in favor of Pacific Power & Light Company, a corporation, for electric and distribution line.

An easement created by instrument, including the terms and provisions thereof, dated June 23, 1970, recorded June 29, 1970 as No. 70-6-49658 Deed Records, in favor of General Telephone Company of the Northwest, Inc., a corporation, for perpetual right of way.

An easement created by instrument, including the terms and provisions thereof dated January 2, 1969 and recorded March 31, 1969 as instrument No. 69-3-37387 in favor of Gary Alfred Gunnell and wife, for a perpetual right of way.

The special assessment of the above-described property for farm use and as forest land; it being understood that should the said uses be discontinued as direct result of action by Grantees, no liability on the part of Grantors will attach by reason of assessment of taxes previously specially assessed.

A lease agreement between Grantors and Grantees covering a part of the described property for a term commencing May 3, 1976 and ending May 2, 2011.

The true and actual consideration for this conveyance is the sum of \$57,900.00.

Until a change is requested, all tax statements are to be sent to the following address: Route 3 Box 23, Coos Bay, Oregon 97420.

Dated this 27 day of APRIL, 1976.

John W. Gunnell
John W. Gunnell

Donna S. Gunnell
Donna S. Gunnell

STATE OF OREGON)
COUNTY OF COOS) ss.

APRIL 27, 1976

Personally appeared the above-named JOHN W. GUNNELL, and DONNA S. GUNNELL, and acknowledged the foregoing instrument to be their voluntary act and deed. Before me:

John White
Notary Public for Oregon
My Commission expires: MAY 7, 1977

TRANSCALIA TITLE INSURANCE CO.
37722 P.O. BOX 507
COOS BAY, OREGON 97420

RECORDED JUN 2 1976 AT 3:21 pm
EVELYN M. ELLIOTT, COUNTY CLERK

E-1

RECI

DEC 2

WATER RESOURCES DEPT.
SALEM, OREGON



48

Blakes 1904

During the years the plan has been changed somewhat. Coquille is now the center for the Southwestern Oregon Dairy Herd Improvement Association. Field men work out from there in the standard association set-up and in what is known as the Owner-Sampler Association. The dairyman does his own sampling and weighing. A fieldman leaves the sample bottles one day and gathers them up the next morning, and takes the samples with the barn sheets and weights to the central laboratory in Coquille for testing and computing.

Much credit is due the county agents, who have been well trained, understanding, and cooperative — J. L. Smith in 1913, followed by C. C. Farr, C. R. Richards, Harvey S. Hale, and in 1930 George Jenkins, who has served continuously down to the present time.

For many years Coos Bay was handicapped by the lack of veterinary service. Veterinarians were on the Coquille side of the county but none in either Marshfield or North Bend, meaning considerable delay and expense in calling one over to this area. The result was when a cow became sick, it received home treatment. Sometimes the animal recovered and often it did not. Sometimes it was as much of a problem for the animal to recover from the effect of the medicine administered as to recover from the ailment for which she was treated. In 1935, Dr. J. H. Bennett located in Marshfield and from that time on skilled veterinary service has been available to the Coos Bay dairyman. In time, others located in Marshfield so that for a number of years there were four college-trained veterinarians on Coos Bay — Doctors Morgan, Hannawalt, and Werth in addition to Dr. Bennett. Coos County is a T. B. accredited area and progress is being made each year toward a Bangs-free area for the county.

Probably no single item has undergone a more radical change than the matter of feeding the dairy cow. The custom formerly prevailed of drying up the cow about Christmas and having her freshen not earlier than March. Often, during this "rest period," the cow was allowed to run in the hills except in extra severe weather. Expense of wintering the herd was reduced to the minimum. If the

hills had been slashed, burned and seeded, the cows often came through the winter in fair condition. But at other times they were thin and not in proper condition for freshening. Thus many dairymen concluded it was much better to feed the cow well during her rest period, having her in top condition when she came fresh. Also much more winter milking has been done in recent years.

Helping to bring about the change is the availability of baled hay, especially alfalfa. Another is the feeding of grain. The Coos Bay area does not produce much grain and the idea once was that it did not pay to buy it. Now, however, it is figured that the market justifies a reasonable grain ration. The amounts of outside hay and grain bought and fed to dairy cows, have increased many times in the past 40 years.

The silo began to make its appearance as early as 1900. Early ones were on the Elmer Bessey farm, South Coos River (now owned by H. F. Heep); on the George Ross Sr. farm on Catching Inlet (now owned by Bert Smith); on the Bay View Dairy farm on Catching Inlet; and on Harry Walker's farm at Cooston. For C. C. Johnson of Cooston (on the farm now owned by Frank Rood Jr.) Charles Kaiser of North Bend constructed a concrete silo which received considerable publicity because of the fine workmanship it represented. It would no doubt still be standing if the barn hadn't burned down; the heat cracked it and it had to be razed. By the time of World War One, silos had become quite general on dairy farms on the inlets and on Coos River — mostly of wood, some hoop-and-stave, and many of the Wisconsin type called the "Coquille" in this county. Silage was sometimes clover and green grains but most commonly corn. The cost of labor was a big item; silo-filling time was when the rains had started to make it a very disagreeable job; often the silage did not keep well and molded. So dairymen became dissatisfied and discontinued their silos. Recently they are being revived, with use of a much better type — metal. Field cutters pulled by tractors reduce the labor required. With improved equipment and the use of molasses, silage is economically made.

E-2

To: OR Water Resources Dept
Adjudication Section
ATTN: Dwight French

R. L. Heaney
325 Gunnell Rd.
Coos Bay, OR.
97420

RECEIVED

JUN - 8 1993

WATER RESOURCES DEPT.
SALEM, OREGON

Re: SWR-511

Dear Mr. French,

You have indicated that I must
contact a CWRE to prepare a
registration statement map.

I have contacted the following CWRE:

Mr. Forrest U. Hales
1490 N Ivy
Coquille, OR. 97423
ph: 396-2596

If there is any additional information
that you feel is pertinent please write;
or call me at my office (503) 756-0100 ext 403,
or my home ph. after 6pm (503) 269-5909.

Sincerely
Richard L. Heaney

Picture taken in 1905

house of Billy & Mary Blake & son George

house built in 1894,
burned in 1908
rebuilt in 1909
residence of
R&J Heaney
since 1978



Published 1952 Binfords & Mort

During the years the plan has been changed somewhat. Coquille is now the center for the Southwestern Oregon Dairy Herd Improvement Association. Field men work out from there in the standard association set-up and in what is known as the Owner-Sampler Association. The dairyman does his own sampling and weighing. A fieldman leaves the sample bottles one day and gathers them up the next morning, and takes the samples with the barn sheets and weights to the central laboratory in Coquille for testing and computing.

Much credit is due the county agents, who have been well trained, understanding, and cooperative — J. L. Smith in 1913, followed by C. C. Farr, C. R. Richards, Harvey S. Hale, and in 1930 George Jenkins, who has served continuously down to the present time.

For many years Coos Bay was handicapped by the lack of veterinary service. Veterinarians were on the Coquille side of the county but none in either Marshfield or North Bend, meaning considerable delay and expense in calling one over to this area. The result was when a cow became sick, it received home treatment. Sometimes the animal recovered and often it did not. Sometimes it was as much of a problem for the animal to recover from the effect of the medicine administered as to recover from the ailment for which she was treated. In 1935, Dr. J. H. Bennett located in Marshfield and from that time on skilled veterinary service has been available to the Coos Bay dairyman. In time, others located in Marshfield so that for a number of years there were four college-trained veterinarians on Coos Bay — Doctors Morgan, Hannawalt, and Werth in addition to Dr. Bennett. Coos County is a T. B. accredited area and progress is being made each year toward a Bangs-free area for the county.

Probably no single item has undergone a more radical change than the matter of feeding the dairy cow. The custom formerly prevailed of drying up the cow about Christmas and having her freshen not earlier than March. Often, during this "rest period," the cow was allowed to run in the hills except in extra severe weather. Expense of wintering the herd was reduced to the minimum. If the

hills had been slashed, burned and seeded, the cows often came through the winter in fair condition. But at other times they were thin and not in proper condition for freshening. Thus many dairymen concluded it was much better to feed the cow well during her rest period, having her in top condition when she came fresh. Also much more winter milking has been done in recent years.

Helping to bring about the change is the availability of baled hay, especially alfalfa. Another is the feeding of grain. The Coos Bay area does not produce much grain and the idea once was that it did not pay to buy it. Now, however, it is figured that the market justifies a reasonable grain ration. The amounts of outside hay and grain bought and fed to dairy cows, have increased many times in the past 40 years.

The silo began to make its appearance as early as 1900. Early ones were on the Elmer Bessey farm, South Coos River (now owned by H. F. Heep); on the George Ross Sr. farm on Catching Inlet (now owned by Bert Smith); on the Bay View Dairy farm on Catching Inlet; and on Harry Walker's farm at Cooston. For C. C. Johnson of Cooston (on the farm now owned by Frank Rood Jr.) Charles Kaiser of North Bend constructed a concrete silo which received considerable publicity because of the fine workmanship it represented. It would no doubt still be standing if the barn hadn't burned down; the heat cracked it and it had to be razed. By the time of World War One, silos had become quite general on dairy farms on the inlets and on Coos River — mostly of wood, some hoop-and-stave, and many of the Wisconsin type called the "Coquille" in this county. Silage was sometimes clover and green grains but most commonly corn. The cost of labor was a big item; silo-filling time was when the rains had started to make it a very disagreeable job; often the silage did not keep well and molded. So dairymen became dissatisfied and discontinued their silos. Recently they are being revived, with use of a much better type — metal. Field cutters pulled by tractors reduce the labor required. With improved equipment and the use of molasses, silage is economically made.

Blake
Gunnell

WEST COAST TITLE COMPANY

141 North Central

COQUILLE, OREGON

\$ 8500.00

No. 13022

Policy of Title Insurance

FOR A PREMIUM of \$ 56.25 **WEST COAST TITLE COMPANY**, a corporation (incorporated under the laws of the state of Oregon and duly authorized by the State Insurance Commissioner to insure titles in said state) hereinafter called the Company,

Does Hereby Insure

JOHN WILLIAM GUNNELL, JR. and DONNA SHANEEN GUNNELL
and
THE UNITED STATES NATIONAL BANK OF PORTLAND,
a national banking association,

together with the persons and corporations included in the definition of "the insured" as set forth in the stipulations of this policy, against loss or damage not exceeding

EIGHT THOUSAND FIVE HUNDRED AND NO/100 dollars,

which the insured shall sustain by reason of:

1. Title to the land described in Schedule A being vested, at the date hereof, otherwise than as herein stated; or
2. Unmarketability, at the date hereof, of the title to said land of any vestee named herein, unless such unmarketability exists because of defects, liens, encumbrances, or other matters shown or referred to in Schedule B; or
3. Any defect in, or lien or encumbrance on, said title, existing at the date hereof, not shown or referred to in Schedule B; or
4. Any defect in the execution of any mortgage or deed of trust shown in Schedule B securing an indebtedness, the owner of which is insured by this policy, but only insofar as such defect affects the lien or charge of such mortgage or deed of trust upon said land; or
5. Priority, at the date hereof, over any such mortgage or deed of trust, of any lien or encumbrance upon said land, except as shown in Schedule B such mortgage or deed of trust being shown in the order of its priority.

all subject, however, to SCHEDULES A and B, and the STIPULATIONS herein, all of which schedules and stipulations are hereby made a part of this policy.

In witness whereof, WEST COAST TITLE COMPANY has caused its corporate name and seal to be hereunto affixed by its duly authorized officers, the day and hour set forth in SCHEDULE A hereof.

WEST COAST TITLE COMPANY

By



President

Vice-President

Schedule B

This policy does not insure against loss by reason of the matters shown or referred to in this Schedule except to the extent that the owner of any mortgage or deed of trust is expressly insured in Paragraphs number 4 and 5 on page 1 of this policy.

1. Easements, liens or incumbrances, including material or labor liens, which are not shown by the public records; mining claims; reservations in patents; water rights, claims or title to water.

2. Rights or claims of persons in possession, or claiming to be in possession, not shown by the public records; any state of facts which an accurate survey and inspection of said land would show.

3. Assessments which are not shown as existing liens by the public records; taxes not yet payable; the existence of county roads; pending proceedings for vacating, opening or changing of streets or highways preceding entry of the ordinance or order therefor.

4. Any laws, governmental acts or regulations, including but not limited to zoning ordinances, restricting, regulating or prohibiting the occupancy, use or enjoyment of the land or any improvement thereon, or any zoning ordinances limiting the height of improvements, or prohibiting a reduction in the dimensions or area, or separation in ownership, of any lot or parcel of land; or the effect of any violation of any such restrictions, regulations or prohibitions.

—5. Any portion of said premises that may be tide lands.

6. Right of way conveyed to Mary Blake et vir in Book 51, Page 243, Deed Records of Coos County, Oregon.

7. Mortgage executed by John William Gunnell, Jr. and Donna Shaneen Gunnell, husband and wife, to The United States National Bank of Portland, a national banking association, dated August 5, 1959 and recorded August 6, 1959, bearing County Clerk's Instrument No. 21184. Given to secure the payment of \$5200.00 and interest thereon.

JUN 6 1959

Watermaster's Office
District No. 19
Coos County Courthouse
Coquille, OR 97423

RECEIVED

JAN 05 1993

WATER RESOURCES DEPT.
SALEM, OREGON

Receipt *Richard Heaney*

Date: December 30, 1992

Amount: \$ 200⁰⁰.

Pre-1909 application form.

Received by: *Janice King*
Asst. Watermaster - Dist. 19