

CHURCHILL, LEONARD, BROWN, LINCOLN,  
LODINE & HENDRIE  
LAWYERS

REPLY TO:  
P.O. BOX 804, SALEM, OR 97308-0804  
FACSIMILE: (503) 364-8033

SALEM OFFICE:  
605 CENTER STREET N.E.  
TELEPHONE: (503) 585-2255

PORTLAND OFFICE:  
521 S.W. CLAY STREET, SUITE 203  
TELEPHONE: (503) 224-1490

Oregon Water Resources Department  
ATTN: Don Knauer, Adjudication Specialist  
158 12th Street NE  
Salem, OR 97310

April 12, 1995

RECEIVED  
APR 13 1995  
WATER RESOURCES DEPT.  
SALEM, OREGON

DOUGLAS C. BROWN  
MICHAEL DUANE BROWN  
T.W. CHURCHILL  
RICHARD L. HENDRIE, JR.  
DAVID H. LEONARD  
KATHY A. LINCOLN\*  
PAUL C. LODINE\*\*  
RICHARD E. SLEZAK  
JOHN MICHAEL UNFRED\*\*  
GERALD G. WATSON

\*Also admitted to  
practice in Michigan  
\*\*Also admitted to  
practice in Washington

Re: Tadlock Water Rights Claim/SWR-552  
Hazel Tadlock Trust Water Rights Applications/R-70725 and R-70726  
Our File No. 04298

Dear Mr. Knauer:

By letters dated July 13, 1994 and August 22, 1994, addressed to the Oregon Water Resources Department I indicated that this firm represented the applicant with regard to SWR-552 and Claudia Kelly Tadlock, attorney in fact, for Charles W. King, Trustee of the Hazel Tadlock Trust, with regard to Applications R-70725 and R-70726.

This is to advise you that this firm no longer represents any of the applicants or their representatives with regard to any of the matters above. All further contact and correspondence concerning this matter should be sent directly to the applicants or their representatives.

Our letter dated July 13, 1994 (to the attention of Tom Shook) advised the Department that the mailing address for the Tadlock Trust in those matters (R-70725 and R-70726) was: Tadlock Trust, PO Box 1244, Bandon, OR 97411. The latest address in our files for the applicant in SWR-552 is also P.O. Box 1244, Bandon, OR 97411. Please note, however, that we are not in a position to verify the current accuracy of these addresses. You should check your files to see whether the applicants or their representatives have provided you with a more current address since the dates of our correspondence of July 13, 1994 and August 22, 1994.

Very truly yours,

CHURCHILL, LEONARD, BROWN, LINCOLN, LODINE & HENDRIE



Gerald G. Watson

cc: Claudia Kelly and Louis Tadlock  
Charles W. King, Trustee for the Hazel Tadlock Trust

w:\w\ggw\04298045.let



STATE OF OREGON

INTEROFFICE MEMO

**RECEIVED**

**AUG 24 1993**

TO: Don E. Knauer  
Adjudication Section

FROM: James A. Simpson *JAS*  
Deputy Watermaster, Dist. XIX

SUBJECT: CWRE maps for SWR's

DATE: 08-20-93

WATER RESOURCES DEF  
SALEM, OREGON

Don, with reference to our conversation of 07-27-93, regarding CWRE maps, I have put together the following list of the SWR's for our district that do not have a CWRE map, therefore as the maps come in Dwight or yourself can forward a copy to our office.

The maps for ~~SWR~~ #113 and #114 were the only ones that I could find that were too large for the copier. If you could send me the mylar copies it would be greatly appreciated.

Need CWRE Map

# 178	486	522	569	594
338	505	523	571	595
356	506	537	581	596
357	509	538	582	597
363	511	545	587	600
364	512	546	588	601
382	516	547	589	602
457	517	551	590	
459	520		591	
468	521	567	592	

Your assistance is greatly appreciated, and again I would like to thank you and all the Salem staff that made my visit most productive.

JAS/sn

CF: JPD

RECEIVED

AUG 23 1994

WATER RESOURCES DEPT.  
SALEM, OREGON

CHURCHILL, LEONARD, BROWN, LINCOLN,  
LODINE & HENDRIE  
LAWYERS

REPLY TO:  
P.O. BOX 804, SALEM, OR 97308-0804  
FACSIMILE: (503) 364-8033

SALEM OFFICE:  
605 CENTER STREET N.E.  
TELEPHONE: (503) 585-2255

PORTLAND OFFICE:  
521 S.W. CLAY STREET, SUITE 203  
TELEPHONE: (503) 224-1490

August 22, 1994

DOUGLAS C. BROWN  
MICHAEL DUANE BROWN  
T.W. CHURCHILL  
RICHARD L. HENDRIE, JR.  
DAVID H. LEONARD  
KATHY A. LINCOLN\*\*  
PAUL C. LODINE\*\*  
RICHARD E. SLEZAK  
JOHN MICHAEL UNFRED\*\*  
GERALD G. WATSON

\*Also admitted to  
practice in Michigan  
\*\*Also admitted to  
practice in Washington

Don Knauer, Adjudication Specialist  
Oregon Water Resources Department  
158 12th St. N.E.  
Salem, OR 97310

Re: Tadlock Water Rights Claim/SWR-552  
Our File No. 04298

Dear Mr. Knauer:

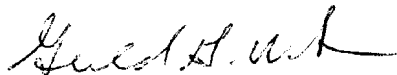
This firm represents the applicant with regard to the vested water rights claim above. This will confirm our telephone conversation of last week during which we discussed two letters, dated April 23, 1993 and December 30, 1993, previously sent by you to Mr. Tadlock.

Copies of those letters were obtained pursuant to my request to the Department for information on the status of the Tadlock application. It is not clear that they were ever received by Mr. Tadlock. In any event, this will confirm that you have taken no action on this matter subsequent to those letters, and that no action is contemplated by the Department in the near future. I requested that no action be taken without notification to this office, and advised you that the applicant is in the process of arranging for a Water Rights Examiner to prepare the survey, map and site report.

Thank you for your cooperation in this matter.

Very truly yours,

CHURCHILL, LEONARD, BROWN,  
LINCOLN, LODINE & HENDRIE



Gerald G. Watson

cc: C. Kelly and L. Tadlock

w:\w\ggw\04298038.let\ggw

RECEIVED

JAN 05 1993

WATER RESOURCES DEPT  
SALEM, OREGON

Watermaster's Office  
District No. 17  
Coos County Courthouse  
Coquille, OR 97423

Receipt

*Lewis Tadlock*

Date: December 30, 1992

Amount: \$ 460<sup>00</sup>.

Pre-1909 application form.

Received by:

*Jerry L Woody*

00



N

### KEY TITLE COMPANY

THIS COPY OF ASSESSOR'S MAP IS PROVIDED SOLELY TO ASSIST IN LOCATING SUBJECT PROPERTY. NO LIABILITY IS ASSUMED BY 510.000R DISCREPANCIES IN THIS MAP AS OUTLINED AND THE ACCOMPANYING LEGAL DESCRIPTION.

SEE MAP 3C

40.00

LOT 9 40.00

28.88 AC.

House

SEE CS 42X45

700  
0.70 AC.

900

runs to New River to Pacific Ocean

Fourmile Creek

900  
33.67 AC.

RECEIVED

JAN 05 1993

WATER RESOURCES DEPT.  
SALEM, OREGON

30 14 4 + 3

4

3

8

April 14, 1995

WATER  
RESOURCES  
DEPARTMENT

GERALD G WATSON  
PO BOX 804  
SALEM OR 97308-8033

re: SWR-552 (your file # 04298)

Dear Mr. Watson,

This will acknowledge your letter of April 12, 1995 in which you informed the Department that you no longer represent the claimant. I have added your letter to the file and will send future correspondence to the claimant.

Sincerely,



Don Knauer  
Adjudication Specialist

cc: Lewis Tadlock

m:\wp51\swr\claimant\swr-0522.004



Commerce Building  
158 12th Street NE  
Salem, OR 97310-0210  
(503) 378-3739  
FAX (503) 378-8130

August 24, 1994

WATER  
RESOURCES  
DEPARTMENT

GERALD G WATSON  
PO BOX 804  
SALEM OR 97308-0804


re: SWR-552

Dear Mr. Watson,

This will acknowledge your letter of August 22, 1994. I have noted in the Tadlock file that you now represent them. I would appreciate a map submittal date as soon as a Water Right Examiner is hired.

If you have any questions, please give me a call.

Sincerely,



Don Knauer  
Adjudication Specialist

J:\WS\C\5\SWR-0552.003



Commerce Building  
158 12th Street NE  
Salem, OR 97310-0210  
(503) 378-3739  
FAX (503) 378-8130

4-22-94

# Oregon

WATER  
RESOURCES  
DEPARTMENT

December 30, 1994

SWR-552

MRS TADLOCK

LEWIS TADLOC  
PO BOX 1244  
BANDON OR 97003

GET A MESSAGE

THEY'RE WORKING ON

YOUR MAP.

RE: SWR-552

Dear Mr Tadlock,

I am in the process of reviewing your water right claims. There may be a few months before it is apparent the Water Resources Department has the required map and report by the deadline. We will be required as soon as possible to make the field survey and complete the map and report.

vested water right map during the last approach, it was necessary to prepare the final map to meet the deadline. The field site report would be completed by the time the map and report are submitted.

The reason I am writing today is about your map. The map submitted does not meet the statutory requirements. I need to know when I might receive the required map from you. I cannot complete my review of your claim without the required map.

If you have any questions, please give me a call. The toll free number is 1-800-624-3199.

Sincerely,



Don Knauer  
Adjudication Specialist

J:\W\S\C\SWR-0552.002



3850 Portland Rd NE  
Salem, OR 97310  
(503) 378-3739  
FAX (503) 378-8130



**SURFACE WATER REGISTRATION CHECKLIST**

(received after July 18, 1990)

CHECK BASIN MAP Yes NAME Southern Coast # 17 UNADJUDICATED AREA ? Yes  
RECEIPT # 96021 S W R NUMBER 552  
CHECK ENCLOSURES Yes PRELIMINARY DATA BASE ENTRY \_\_\_\_\_  
ACKNOWLEDGEMENT LETTER Yes ENTER ON STREAM INDEX \_\_\_\_\_  
CHECK QUADRANGLE MAP \_\_\_\_\_ CHECK GLO PLATS \_\_\_\_\_  
WATERMASTER CHECKLIST \_\_\_\_\_ PUBLIC NOTICE PUBLICATION Yes

**FORM REVIEW**

\_\_\_\_\_ blanks filled in  
\_\_\_\_\_ signed  
\_\_\_\_\_ date received stamped

**MAP REVIEW**

\_\_\_\_\_ source and trib  
\_\_\_\_\_ diversion point location  
\_\_\_\_\_ conveyances (pipes, ditch, etc.)  
\_\_\_\_\_ place of use  
\_\_\_\_\_ scale  
\_\_\_\_\_ township, range, section  
\_\_\_\_\_ north arrow  
\_\_\_\_\_ CWRE stamp  
\_\_\_\_\_ disclaimer  
\_\_\_\_\_ date survey was performed  
\_\_\_\_\_ P.O.B. of survey  
\_\_\_\_\_ dimensions and capacity of diversion system  
\_\_\_\_\_ "beneficial use" type title  
\_\_\_\_\_ "permanent-quality" paper

WATER RIGHT RECORD CHECK \_\_\_\_\_ FIELD INSPECTION \_\_\_\_\_  
FINAL FILE REVIEW \_\_\_\_\_ FINAL DATA BASE ENTRY \_\_\_\_\_  
ENTER ON PLAT CARDS \_\_\_\_\_

April 23, 1993

LEWIS TADLOCK  
PO BOX 1244  
DANDON OR 97411

Dear MR TADLOCK,


This will acknowledge that your Surface Water Registration Statement in the name of LEWIS TADLOCK has been received by our office. The fees in the amount of \$460.00 have been received and our receipt #96021 is enclosed. Your registration statement has been numbered SWR-552.

The map you submitted with your claim is not acceptable. ORS 539.240 (2) (d) requires the map be prepared by a Certified Water Right Examiner (CWRE). Within 60 days of this letter you must send a letter to this address indicating you have contracted with a CWRE to prepare your map. You should send your letter to my attention. In your letter you must identify the name of the CWRE who will prepare your registration statement map. We will contact the CWRE to arrange a map submittal deadline.

We will not be able to process your claim until we have received your map. If you have any questions regarding this process, please do not hesitate to give me a call.

Please feel free to contact this office if you have any questions.

Sincerely,



Don Knauer  
Adjudication Specialist

Enclosure

J:\WP51\SWR\CLAIMANT\5\SWR-0552.001



3850 Portland Rd NE  
Salem, OR 97310  
(503) 378-3739  
FAX (503) 378-8130

RECEIPT # **96021**

STATE OF OREGON  
**WATER RESOURCES DEPARTMENT**

3850 PORTLAND ROAD NE

SALEM, OR 97310

378-8455/378-8130 (FAX)

RECEIVED FROM: <u>Lewis Tadlock</u>	APPLICATION
BY: _____	PERMIT
	TRANSFER
CASH: <input type="checkbox"/> CHECK: # <input checked="" type="checkbox"/> <u>96155</u> OTHER: (IDENTIFY) <input type="checkbox"/>	TOTAL REC'D \$ <u>460.00</u>

<b>01-00-0 WRD MISC CASH ACCT</b>		
842.010	ADJUDICATIONS	\$ <u>460.00</u>
831.087	PUBLICATIONS/MAPS	\$
830.650	PARKING FEES Name/month	\$
_____	OTHER: (IDENTIFY)	\$

<b>REDUCTION OF EXPENSE</b>	CASH ACCT.	\$
COST CENTER AND OBJECT CLASS	VOUCHER #	

<b>03-00-0 WRD OPERATING ACCT</b>		
<b>MISCELLANEOUS:</b>		
840.001	COPY FEES	\$
850.200	RESEARCH FEES	\$
880.109	MISC REVENUE: (IDENTIFY)	\$
520.000	OTHER (P-6): (IDENTIFY)	\$
<b>WATER RIGHTS:</b>		
842.001	SURFACE WATER	EXAM FEE \$
842.003	GROUND WATER	EXAM FEE \$
842.005	TRANSFER	EXAM FEE \$
<b>WELL CONSTRUCTION</b>		
842.022	WELL DRILL CONSTRUCTOR	EXAM FEE \$
842.016	WELL DRILL OPERATOR	EXAM FEE \$
_____	LANDOWNER'S PERMIT	EXAM FEE \$
_____	_____	RECORD FEE \$
_____	_____	RECORD FEE \$
_____	_____	RECORD FEE \$
_____	_____	LICENSE FEE \$
_____	_____	LICENSE FEE \$
_____	_____	LICENSE FEE \$

<b>06-00-0 WELL CONST START FEE</b>		
842.013	WELL CONST START FEE	\$
_____	MONITORING WELLS	\$
_____	_____	CARD #
_____	_____	CARD #

<b>45-00-0 LOTTERY PROCEEDS</b>		
864.000	LOTTERY PROCEEDS	\$

<b>07-00-0 HYDRO ACTIVITY</b>		LIC NUMBER
842.011	POWER LICENSE FEE(FW/WRD)	\$
842.115	HYDRO LICENSE FEE(FW/WRD)	\$
_____	HYDRO APPLICATION	\$

RECEIPT # **96021** DATED: 1/6/93 BY: C. Engel