

CLAIM OF BENEFICIAL USE AND SITE REPORT

RECEIVED

MAR 17 1994

WATER RESOURCES DEPT  
SALEM, OREGON

INFORMATION: Robert S Murray  
871 Single Tree Lane  
Roseburg, Oregon 97470  
496-3252

SOURCE(S): North Umpqua River

DIVERSION POINTS: one  
1120' west of SE corner of section 13  
460' North of SE corner of section 13

MOTOR:

Brand, century

type, Electric

HP, 20

Max. RPM's 3500

PUMP:

Brand, Pacific

type, Electric centrifugal

intake/discharge dia 5"/5"

size of pulleys. " none

RECEIVED

MAR 17 1994

WATER RESOURCES DEPT.  
SALEM, OREGON

PIPE: 5" mainline 2500' Aluminum  
3" lateral 1800' Aluminum

HEADS: rainbird 45 heads  
No 30 @ one time

USE(S): irrigation  
pasture, hay

LIFT: From water to pump = 8'  
From pump to highest ground = 30'

SURVEY TIE: Field tie to property corner  
and Assessor maps T 26 S R 3 W Sec 18  
T 26 S R 4 W Sec 13

SPECIAL  
CONDITIONS:


REMARKS:

RECEIVED

MAR 17 1994

WATER RESOURCES DIV.  
SALEM, OREGON

The final proof survey and inspection of the use as found to be completed under the terms and conditions of Registration Statement was completed by me on 1-9-94, and the facts contained in this report and accompanying final proof map are correct to the best of my knowledge.



I, Robert S. Murray agree to the findings of the CWRE and do submit this site report and map as my Claim of Beneficial Use of the water, as provided under the terms and conditions of my Registration Statement

Robert S. Murray

Given Data: Duty of water =  $\frac{1}{80}$  th cfs per Acre  
 Acres allowed as irrigated = 60.0  
 operating pressure = 50  
 Pump - 20 HP centrifugal  
 suction lift = 8'  
 Discharge lift = 30'  
 sprinkler heads =  $\frac{1}{64} \times \frac{3}{32}$

Assume 50 PSI

$$Q_{\text{pump}} = \frac{6.61 \times 20}{8 + 30 + 127.0} = 0.8012 \text{ cfs}$$

$$Q_{\text{heads}} = \frac{45 \times 7.9}{449} = 0.7918$$

RECEIVED

MAR 17 1994

WATER RESOURCES DEPT.  
 SALEM, OREGON

thus the system theoretical capacity is 0.80 cfs

since 60.0 Acres were found to have been beneficially irrigated, the maximum Q is  $\frac{60}{80} = 0.7500$  cfs.

since the system appears capable of delivering more than the full duty amount. The Q allowed on the final water right certificate will be limited by  $\frac{1}{80}$  per acre in this case 0.7500 cfs

Duane W. Kelly

THE UNITED STATES OF AMERICA.

Certificate No. 4571

To all to Whom these Presents shall Come -- GREETING:

WHEREAS, Meshack Tipton of Douglas County, Oregon

has deposited in the General Land Office of the United States a Certificate of the Register of the Land Office at Roseburg, Oregon whereby it appears that full payment has been made by the said Meshack Tipton

according to the provisions of the Act of Congress of the 24th of April, 1820, entitled "An Act making further provisions for the sale of the Public Lands," and the acts supplemental thereto, for the lots numbered

two and three of section seven, in Township twenty-six south of Range Three west and the south half of the north west quarter of section one, and the west half of the north east quarter and the west half of the south east quarter of section twelve in Township twenty six south of Range four west in the district of lands subject to sale at Roseburg, Oregon containing two hundred and ninety four acres and fifty eight hundredths of an acre

SALEM, OREGON

according to the official Plat of the Survey of the said Land, returned to the General Land Office by the Surveyor General, which said Tract has been purchased by the said

Meshack Tipton

NOW, KNOW YE, That the United States of America, in consideration of the premises, and in conformity with the several Acts of Congress in such case made and provided, have GIVEN and GRANTED, and by these presents do GIVE and GRANT, unto the said Meshack Tipton and to his heirs, the said Tract above described.

TO HAVE AND TO HOLD the same, together with all the rights, privileges, immunities and appurtenances, of whatsoever nature, thereunto belonging, unto the said

Meshack Tipton and to his heirs

and assigns, forever; subject to any vested and accrued water rights for mining, agricultural, manufacturing or other purposes, and rights to ditches and reservoirs used in connection with such water rights, as may be recognized and acknowledged by the local customs, laws and decisions of Courts, and also subject to the right of the proprietor of a vein, or lode, to extract and remove his ore therefrom, should the same be found to penetrate or intersect the premises hereby granted, as provided by law.

IN TESTIMONY WHEREOF, I, Rutherford B. Hayes, President of the United States of America, have caused these Letters to be made Patent, and the Seal of the General Land Office to be hereunto affixed.

Given under my hand, at the City of Washington, the sixteenth day of May, in the year of our Lord one thousand eight hundred and seventy eight, and of the Independence of the United States the one hundred and second

Seal

BY THE PRESIDENT:

By

R. B. Hayes

Secretary

Recorded 1st 9 Page 201

B. J. Lang

Recorder of the General Land Office

Filed for Record at Roseburg, Oregon, May 16

A. D. 1891, and recorded at the request

M. Tipton

G. Taylor

Deputy

By

Deputy

RECEIVED MAR 17 1894

MAR 17 1994

WATER RESOURCES DEPT  
SALEM, OREGON

E. Stoy Shindler and wife to Walter E. Hughes

This Indenture, made this 12<sup>th</sup> day of April, A. D. 1901, by and between E. Stoy Shindler and Jessie S. Shindler, his wife, of Douglas County, State of Oregon, parties of the first part; and Walter E. Hughes of Los Angeles, State of California, party of the second part; Witnesseth: that the said parties of the first part for and in consideration of the sum of Ten (10) Dollars, to them in hand paid by the said party of the second part, the receipt whereof is hereby acknowledged, have bargained and sold, and by these presents do bargain, sell and convey unto the said party of the second part all of the following described real property, in Douglas County, State of Oregon, to-wit:

The Donation Land Claim of Merhark Sipton and Elizabeth Sipton, his wife, the same being Claims numbered Thirty-seven (37) in Sections Eighteen and Nineteen (18<sup>th</sup> and 19<sup>th</sup>) in Township Twenty-six South of Range Three West of Willamette Meridian, and Claim Numbered Thirty-nine (39) in Sections Thirteen and Twenty-four (13<sup>th</sup> and 24<sup>th</sup>) in Township Twenty-six South of Range Three West of Willamette Meridian, the whole of said tract containing Three Hundred and Nineteen  $13/100$  (319.13) acres, more or less according to the patent issued by the United States to the said Merhark Sipton and Elizabeth Sipton, his wife, which patent is recorded in volume 25, at page 413 of the Local Record of Douglas County, State of Oregon, and is hereby referred to for a more particular description of the said Donation Land Claims conveyed.

The Donation Claim of Ananilla Waldo designated and described as the East half of the South-East quarter of Section Eight and the West half of the South-West quarter of Section Nine in Township Twenty-six South, of Range Three West of Willamette Meridian, containing one hundred and sixty acres.

The North West quarter of the North-West quarter, and (lot numbered one of Section eighteen, in Township twenty-six, south of Range Three West, Willamette Meridian, containing forty-four  $59/100$  (45.59-101) Acres,

the first day of Aug<sup>r</sup> 1899, which renewal is recorded in volume 17, at page 541 of the Mortgage Book of Douglas County, Oregon, which Mortgage, the said party of the second part assumes and agrees to pay according to the terms and conditions thereof. And accepting the said Mortgage hereto for record the said party of the first part R. Story Shindan, here by covenant to and with the said party of the second part that the said premises are free from all encumbrances and that he will warrant and defend the same from all lawful claims of any and all parties claiming the same or any part thereof whatsoever. In Testimony Whereof, the said parties of the first part have hereunto set their hands and seals the day and year in this conveyance hereunto for witness

In presence of:  
 Arice C. Shindan  
 O. P. Coshaw

\$35.00 no Stamps  
 Paid  
 Recorded

R. Story Shindan (1901)  
 Jessie E. Shindan (1901)

State of Oregon } ss. On this 12<sup>th</sup> day of April, A. D. 1901, before the  
 County of Douglas } undersigned, a Notary Public in and for the County  
 and State aforesaid, personally came R. Story Shindan and Jessie E. Shindan, his  
 wife to me known to be the identical persons named in and who executed the  
 foregoing conveyance and acknowledged to me that they executed the same;  
 and the said Jessie E. Shindan, wife of the said R. Story Shindan on examination  
 by me, acknowledged that she executed the same freely and voluntarily.  
 Witness my hand and notarial seal the day and year in this Certificate here-  
 unto for witness;

Seal

O. P. Coshaw Jr.

My Notarial Commission is dated the 7 day of July  
 1901 and expires on the 7<sup>th</sup> day of July, 1912.

Notary Public for **RECEIVED**

O. P. Coshaw Jr.

MAR 17 1904

WATER RESOURCES  
 SALEM, OREGON

State of Oregon } ss. I, O. P. Coshaw Jr., a Notary Public in and for said County  
 County of Douglas } and State, before whom the above acknowledgment was made by R. Story Shindan  
 and State, before whom the above acknowledgment was made by R. Story Shindan  
 hereby certify that I am well acquainted with Shindan and that he usually writes  
 his name "R. S. Shindan", and that R. S. Shindan and R. Story Shindan mentioned  
 in the deed as grantee to the lands described therein, is one and the same person.

Witness my hand and notarial seal  
 this 7<sup>th</sup> day of July, 1901

Seal

O. P. Coshaw Jr.

Notary Public for Oregon

Filed April 12, 3.30 pm 1901

Recorded April 18 - 1901

D. P. Shunkbooks Clerk

By C. E. Roberts, Deputy





RECEIVED

DEC 31 1992

WATER RESOURCES  
DOUGLAS COUNTY, OH

STATE OF OREGON  
WATER RESOURCES DEPARTMENT

SURFACE WATER REGISTRATION STATEMENT  
PRE-1909 VESTED WATER RIGHT CLAIM

JAN 05 1993  
WATER RESOURCES DEPT.  
SALEM, OREGON

1. Name of Registrant: Robert S. MURRAY  
Mailing Address: 871 Single Tree Lane  
Roseburg Oregon 97470 Telephone No: 498-3252
2. Source of water: North Umpqua River  
Tributary to: \_\_\_\_\_
3. Purpose(s) for which water is used: Irrigation  
(Irrigation, Stockwater, Domestic, Hydroelectric power, Industrial, Etc.)  
If irrigation, total number of acres irrigated: 50
4. Priority Date  
a) Date of first use: 1901  
b) Date water use development first initiated: 1901  
c) Name of party who initiated development: Walton G. Hughes
5. Amount of water claimed: 280, in ~~CS~~ or GPM  
(Water put to beneficial use)
6. Location of place of use:  
18 Sections, Township 26 ~~N~~/S, Range 3 ~~E~~/W.  
13 Sections, Township 26 ~~N~~/S, Range 4 ~~E~~/W.  
(Attach additional pages if necessary)
7. Usual period of use: 5 / 1 / 1 to 10 / 31  
month day month day

Supporting Maps and documentation  
will be forthcoming

Robert J. Munroe

12-31-92

**SURFACE WATER REGISTRATION CHECKLIST**

(received after July 18, 1990)

CHECK BASIN MAP DWF NAME Umpqua # 16 UNADJUDICATED AREA ? OK DWF  
RECEIPT # 96027 S W R NUMBER 553  
CHECK ENCLOSURES DWF PRELIMINARY DATA BASE ENTRY DWF  
ACKNOWLEDGEMENT LETTER DWF ENTER ON STREAM INDEX \_\_\_\_\_  
CHECK QUADRANGLE MAP \_\_\_\_\_ CHECK GLO PLATS \_\_\_\_\_  
WATERMASTER CHECKLIST \_\_\_\_\_ PUBLIC NOTICE PUBLICATION SAG

**FORM REVIEW**

\_\_\_\_\_ blanks filled in  
\_\_\_\_\_ signed  
\_\_\_\_\_ date received stamped

**MAP REVIEW**

✓ source and trib  
✓ diversion point location  
✓ conveyances (pipes, ditch, etc.)  
✓ place of use  
✓ scale  
✓ township, range, section  
✓ north arrow  
✓ CWRE stamp  
✓ disclaimer  
✓ date survey was performed  
✓ P.O.B. of survey  
✓ dimensions and capacity of diversion system  
✓ "beneficial use" type title  
✓ "permanent-quality" paper  
✓ 10<sup>th</sup> ACOR

WATER RIGHT RECORD CHECK \_\_\_\_\_ FIELD INSPECTION \_\_\_\_\_  
FINAL FILE REVIEW \_\_\_\_\_ FINAL DATA BASE ENTRY \_\_\_\_\_  
ENTER ON PLAT CARDS \_\_\_\_\_

April 4, 1994

WATER  
RESOURCES  
DEPARTMENT

ROBERT S MURRAY  
871 SINGLETREE LANE  
ROSEBURG OR 97470


re: SWR-553

Dear Mr Murray,

This will acknowledge the receipt of \$20.00 in fees, your amended Surface Water Registration Statement claim form, the required map, and the copies of land patents. I am sending our receipt # 110266 for the fees. All of this information will be added to your file for review.

If you have any questions, please give me a call. The toll free number is 1-800-624-3199.

Sincerely,



Don Knauer  
Adjudication Specialist

j:\w\slcl6\swr-0553.00



Commerce Building  
158 12th Street NE  
Salem, OR 97310-0210  
(503) 378-3739  
FAX (503) 378-8130

**STATE OF OREGON  
WATER RESOURCES DEPARTMENT**

RECEIPT # 220865 3850 PORTLAND ROAD NE  
SALEM, OR 97310  
378-8455 / 378-8130 (FAX)

|   |             |
|---|-------------|
| RECEIVED FROM: <u>Bob Murray Trucking</u> | APPLICATION |
| BY: _____                                 | PERMIT      |
|   | TRANSFER    |

CASH:  CHECK: # X16-21 OTHER: (IDENTIFY)  TOTAL REC'D \$ 20

**01-00-0 WRD MISC CASH ACCT**

|         |                           |               |
|---------|---------------------------|---------------|
| 842.010 | ADJUDICATIONS             | \$ <u>20.</u> |
| 831.087 | PUBLICATIONS / MAPS       | \$            |
| 830.650 | PARKING FEES Name / month | \$            |
| _____   | OTHER: (IDENTIFY)         | \$            |

**REDUCTION OF EXPENSE**

|       |            |    |
|-------|------------|----|
| _____ | CASH ACCT. | \$ |
| _____ | VOUCHER #  |    |

**03-00-0 WRD OPERATING ACCT**

|                          |                          |    |         |                    |    |
|--------------------------|--------------------------|----|---------|--------------------|----|
| <b>MISCELLANEOUS:</b>    |                          |    |         |                    |    |
| 840.001                  | COPY FEES                |    | \$      |                    |    |
| 850.200                  | RESEARCH FEEDS           |    | \$      |                    |    |
| 880.109                  | MISC REVENUE: (IDENTIFY) |    | \$      |                    |    |
| 520.000                  | OTHER (P-6) (IDENTIFY)   |    | \$      |                    |    |
| <b>WATER RIGHTS:</b>     |                          |    |         |                    |    |
| 842.001                  | SURFACE WATER            | \$ | 842.002 | RECORD FEE         | \$ |
| 842.003                  | GROUND WATER             | \$ | 842.004 |                    | \$ |
| 842.005                  | TRANSFER                 | \$ | 842.006 |                    | \$ |
| <b>WELL CONSTRUCTION</b> |                          |    |         | <b>LICENSE FEE</b> |    |
| 842.022                  | WELL DRILL CONSTRUCTOR   | \$ | 842.023 |                    | \$ |
|                          | LANDOWNER'S PERMIT       |    | 842.024 |                    | \$ |
| _____                    | OTHER (IDENTIFY)         |    |         |                    |    |

**06-00-0 WELL CONST START FEE**

|         |                      |    |        |  |
|---------|----------------------|----|--------|--|
| 842.013 | WELL CONST START FEE | \$ | CARD # |  |
|         | MONITORING WELLS     | \$ | CARD # |  |

**45-00-0 LOTTERY PROCEEDS**

|         |                  |    |
|---------|------------------|----|
| 864.000 | LOTTERY PROCEEDS | \$ |
|---------|------------------|----|

**07-00-0 HYDRO ACTIVITY**

|         |                            |            |    |
|---------|----------------------------|------------|----|
|         |                            | LIC NUMBER |    |
| 842.011 | POWER LICENSE FEE (FW/WRD) |            | \$ |
| 842.115 | HYDRC LICENSE FEE (FW/WRD) |            | \$ |
| _____   | HYDRO APPLICATION          |            | \$ |

RECEIPT # \_\_\_\_\_ DATED 3-17-94 BY: Bob Murray

Distribution: White Copy-Customer, Yellow Copy-Fiscal, Blue Copy-File, Buff Copy-Fiscal



RECEIVED

JAN 4 1994

WATER RESOURCES DEPT.  
SALEM, OREGON

1-11-94

CC  
Dwight

To: Martha Pugh  
Director of Water Resources

I am doing a map  
for 1909 water Registration  
statement for Robert S Murray

He sent in his form and  
\$100 for Irrigation  
before Dec 31, 1992.

He would like to add domestic  
to the Registration statement.

① Question can he add the  
domestic now.

② Question what would the  
fee be for domestic use  
now.

Dwaine W. Kirby  
CWRE #214

8087 Lookingglass Rd  
Roseburg, OR 97470

1-10-94

ROBERT S. MURRAY - CLAIMANT

DUANE KIRBY, CWRE 440-3399

SWR-553

IRRIGATION OF 50 ACRES

FILED DEC 31, 1992 (WM OFFICE)  
JAN 5, 1993 (WRO)

PAID \$100 - FEES

CWRE - SAID CLAIMANT WANTS TO ADD  
DOMESTIC USE TO CLAIM.

CAN HE DO THAT NOW?  
IF SO HOW?  
WHAT FEES?

I TOLD KIRBY TO HAVE HIS CLIENT  
WRITE A LETTER TO THE DIRECTOR  
ASKING THE QUESTION.

*Edmunds*



December 30, 1993

ROBERT S MURRAY  
871 SINGLETREE LANE  
ROSEBURG OR 97470

RE: SWR-553


Dear Mr Murray,

I am in the process of reviewing the maps submitted in support of pre-1909 vested water right claims. There may have been some misunderstanding about the required map during the last few months before the December 31, 1992 deadline. As the deadline approached, it was apparent the Water Right Examiners (WRE) would not be able to survey and prepare the required map and site report. We allowed claimants to submit most any kind of map to meet the deadline. We tried to insure claimants understood that the survey, map and site report would be required as soon as the WRE had time to make the field survey and complete the map and report.

The reason I am writing today is about your map. The map submitted does not meet the statutory requirements. I need to know when I might receive the required map from you. I cannot complete my review of your claim without the required map.

If you have any questions, please give me a call. The toll free number is 1-800-624-3199.

Sincerely,



Don Knauer  
Adjudication Specialist

J:\W\S\C\5\SWR-0553.002



---

3850 Portland Rd NE  
Salem, OR 97310  
(503) 378-3739  
FAX (503) 378-8130

April 23, 1993

ROBERT S MURRAY  
871 SINGLETREE LANE  
ROSEBURG OR 97470

Dear MR MURRAY,

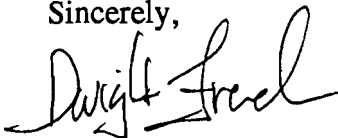
This will acknowledge that your Surface Water Registration Statement in the name of ROBERT S MURRAY has been received by our office. The fees in the amount of \$100.00 have been received and our receipt #96027 is enclosed. Your registration statement has been numbered SWR-553.

You failed to submit a map prepared by a Certified Water Right Examiner (CWRE). ORS 539.240 (2) (d) requires the map be prepared by a CWRE. Within 60 days of this letter you must send a letter to this address indicating you have contracted with a CWRE to prepare your map. You should send your letter to my attention. In your letter you must identify the name of the CWRE who will prepare your registration statement map. We will contact the CWRE to arrange a map submittal deadline.

We will not be able to process your claim until we have received your map. If you have any questions regarding this process, please do not hesitate to give me a call.

Please feel free to contact this office if you have any questions.

Sincerely,



Dwight French  
Adjudication Section

Enclosure

J:\WP51\SWR\CLAIMANT\5\SWR-0553.001



3850 Portland Rd NE  
Salem, OR 97310  
(503) 378-3739  
FAX (503) 378-8130

RECEIVED FROM: Robert S. Murray  
BY: \_\_\_\_\_

|             |  |
|-------------|--|
| APPLICATION |  |
| PERMIT      |  |
| TRANSFER    |  |

CASH:  CHECK:  75.00 OTHER: (IDENTIFY)

TOTAL REC'D \$ 100.00

**01-00-0 WRD MISC CASH ACCT**

|         |                         |                  |
|---------|-------------------------|------------------|
| 842.010 | ADJUDICATIONS           | \$ <u>100.00</u> |
| 831.087 | PUBLICATIONS/MAPS       | \$               |
| 830.650 | PARKING FEES Name/month | \$               |
|         | OTHER: (IDENTIFY)       | \$               |

**REDUCTION OF EXPENSE**

|            |    |
|------------|----|
| CASH ACCT. | \$ |
| VOUCHER #  |    |

COST CENTER AND OBJECT CLASS

**03-00-0 WRD OPERATING ACCT**

**MISCELLANEOUS:**

|         |                          |    |
|---------|--------------------------|----|
| 840.001 | COPY FEES                | \$ |
| 850.200 | RESEARCH FEES            | \$ |
| 880.109 | MISC REVENUE: (IDENTIFY) | \$ |
| 520.000 | OTHER (P-6): (IDENTIFY)  | \$ |

**WATER RIGHTS:**

|         |               |    |         |    |
|---------|---------------|----|---------|----|
| 842.001 | SURFACE WATER | \$ | 842.002 | \$ |
| 842.003 | GROUND WATER  | \$ | 842.004 | \$ |
| 842.005 | TRANSFER      | \$ | 842.006 | \$ |

**WELL CONSTRUCTION**

|         |                        |    |         |    |
|---------|------------------------|----|---------|----|
| 842.022 | WELL DRILL CONSTRUCTOR | \$ | 842.023 | \$ |
| 842.016 | WELL DRILL OPERATOR    | \$ | 842.019 | \$ |
|         | LANDOWNER'S PERMIT     |    | 842.024 | \$ |

**06-00-0 WELL CONST START FEE**

|         |                      |    |        |  |
|---------|----------------------|----|--------|--|
| 842.013 | WELL CONST START FEE | \$ | CARD # |  |
|         | MONITORING WELLS     | \$ | CARD # |  |

**45-00-0 LOTTERY PROCEEDS**

|         |                  |    |
|---------|------------------|----|
| 864.000 | LOTTERY PROCEEDS | \$ |
|---------|------------------|----|

**07-00-0 HYDRO ACTIVITY**

|         |                           |  |            |  |    |
|---------|---------------------------|--|------------|--|----|
| 842.011 | POWER LICENSE FEE(FW/WRD) |  | LIC NUMBER |  | \$ |
| 842.115 | HYDRO LICENSE FEE(FW/WRD) |  |            |  | \$ |

HYDRO APPLICATION \$

RECEIPT # **96027** DATED: 1/6/93 BY: C. Smith