


LEGEND

- Point of Diversion
- Calibrated Staff Gauge
- Water Conveyance Mainline
- Open Ditch/Flume
- Waterbody
- Watercourse

CERTIFIED WATER RIGHTS EXAMINER STAMP

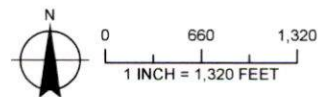


**Claim of Beneficial Use Map
in the Name of the Barney Reservoir Joint Ownership Commission
Place of Use/Point of Diversion**

Application S-88492, Permit S-55219

Washington County, Oregon
Township 1 North and Townships 1 & 2 South,
Ranges 1, 2, 3, & 4 West and Range 1 East

LOCATION DESCRIPTION
POD Barney Reservoir
Located 305 feet South and 1,790 feet East from the NW corner
of Section 35, Township 1 South, Range 6 West (W.M.)

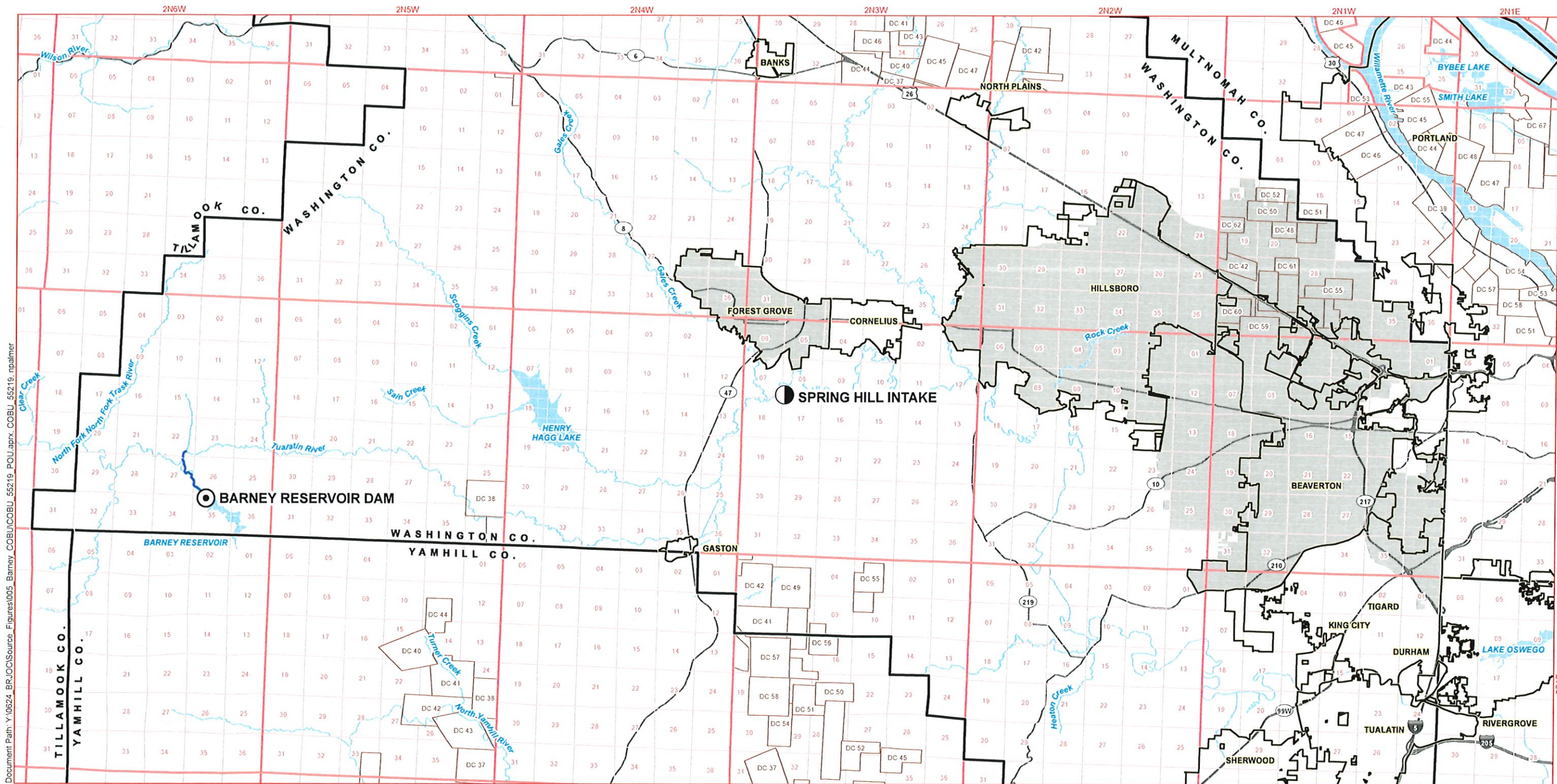


DISCLAIMER

This map was prepared for the purpose of identifying the location of a water right only and it is not intended to provide legal dimensions or location of property ownership lines.

Date: February 5, 2026
Data Sources: BLM, ESRI, OWRD, USGS





Document Path: Y:\0624_BR\JOC\Source_Figures\005_Barney_COBU\COBU_55219_POU.aprx_COBU_55219_npalmr

- LEGEND**
- Point of Diversion
 - Point of Re-Diversion
 - Water Conveyance Mainline
 - Place of Use (POU)
 - City Boundary
 - County Boundary
 - Major Road
 - Watercourse
 - Waterbody

CERTIFIED WATER RIGHTS EXAMINER STAMP

CERTIFIED WATER RIGHTS EXAMINER
#94217CWRE

Robyn C. Cook

ROBYN C. COOK
MAY 16, 2019

STATE OF OREGON

RENEWS:

DISCLAIMER
This map was prepared for the purpose of identifying the location of a water right only and it is not intended to provide legal dimensions or location of property ownership lines.
Date: November 20, 2025
Data Sources: BLM, ESRI, OWRD, USGS

LOCATION DESCRIPTION
POD
Located 305 feet South and 1,790 feet East from the NW corner of Section 35, Township 1 South, Range 6 West (W.M.)
Spring Hill Intake
Located 500 feet North and 410 feet East from the SW corner of Section 8, Township 1 South, Range 3 West (W.M.)

Claim of Beneficial Use Map
in the Name of the Barney Reservoir Joint Ownership Commission
Place of Use/Point of Diversion
Application S-88492, Permit S-55219

Washington County, Oregon
Township 1 North and Townships 1 & 2 South, Ranges 1, 2, 3, & 4 West and Range 1 East

Received
MAR 06 2026
OWRD

