

**STATE OF OREGON
WATER RESOURCES DEPARTMENT**

RECEIPT # **95993**

3850 PORTLAND ROAD NE
SALEM, OR 97310
378-8455/378-8130 (FAX)

RECEIVED FROM: Davidson Industries
BY: _____

APPLICATION	
PERMIT	
TRANSFER	

CASH: CHECK: # 24-12 OTHER: (IDENTIFY)

TOTAL REC'D \$ 200.00

01-00-0 WRD MISC CASH ACCT

842.010	ADJUDICATIONS	\$ <u>200.00</u>
831.087	PUBLICATIONS/MAPS	\$
830.650	PARKING FEES Name/month	\$
_____	OTHER: (IDENTIFY)	\$

REDUCTION OF EXPENSE

CASH ACCT. \$ _____

COST CENTER AND OBJECT CLASS

VOUCHER # _____

03-00-0 WRD OPERATING ACCT

MISCELLANEOUS:

840.001	COPY FEES	\$
850.200	RESEARCH FEES	\$
880.109	MISC REVENUE: (IDENTIFY)	\$
520.000	OTHER (P-6): (IDENTIFY)	\$

WATER RIGHTS:

842.001	SURFACE WATER	\$	842.002	\$
842.003	GROUND WATER	\$	842.004	\$
842.005	TRANSFER	\$	842.006	\$

WELL CONSTRUCTION

842.022	WELL DRILL CONSTRUCTOR	\$	842.023	\$
842.016	WELL DRILL OPERATOR	\$	842.019	\$
	LANDOWNER'S PERMIT	\$	842.024	\$

EXAM FEE
\$ _____
\$ _____
\$ _____
EXAM FEE
\$ _____
\$ _____

RECORD FEE
\$ _____
\$ _____
\$ _____
LICENSE FEE
\$ _____
\$ _____
\$ _____

06-00-0 WELL CONST START FEE

842.013	WELL CONST START FEE	\$ _____	CARD #	_____
	MONITORING WELLS	\$ _____	CARD #	_____

45-00-0 LOTTERY PROCEEDS

864.000	LOTTERY PROCEEDS	\$ _____
---------	------------------	----------

07-00-0 HYDRO ACTIVITY

842.011	POWER LICENSE FEE(FW/WRD)	LIC NUMBER	_____	\$ _____
842.115	HYDRO LICENSE FEE(FW/WRD)	_____	_____	\$ _____
_____	HYDRO APPLICATION	_____	_____	\$ _____

RECEIPT # **95993**

DATED: 1-6-93 BY: P. Bushnell

SURFACE WATER REGISTRATION CHECKLIST

(received after July 18, 1990)

CHECK BASIN MAP DNF NAME Umpqua # 16 UNADJUDICATED AREA OK DNF
RECEIPT # 95993 S W R NUMBER 579
CHECK ENCLOSURES DNF PRELIMINARY DATA BASE ENTRY DNF
ACKNOWLEDGEMENT LETTER DNF ENTER ON STREAM INDEX _____
CHECK QUADRANGLE MAP _____ CHECK GLO PLATS _____
WATERMASTER CHECKLIST _____ PUBLIC NOTICE PUBLICATION SCSP

FORM REVIEW

_____ blanks filled in
_____ signed
_____ date received stamped

MAP REVIEW

_____ ✓ source and trib
_____ diversion point location
_____ conveyances (pipes, ditch, etc.)
_____ ✓ place of use
_____ ✓ scale
_____ ✓ township, range, section
_____ ✓ north arrow
_____ ✓ CWRE stamp
_____ ✓ disclaimer
_____ date survey was performed
_____ P.O.B. of survey
_____ dimensions and capacity of diversion system
_____ ✓ "beneficial use" type title
_____ ✓ "permanent-quality" paper

WATER RIGHT RECORD CHECK _____ FIELD INSPECTION _____
FINAL FILE REVIEW _____ FINAL DATA BASE ENTRY _____
ENTER ON PLAT CARDS _____

November 16, 1993


DARYL PETERS
DAVIDSON INDUSTRIES INC
PO BOX 7
MAPLETON OR 97453

RE: SWR-573 THRU SWR-580

Dear Mr Peters,

This will acknowledge the receipt of maps to support the pre-1909 vested water right claims in the name of DAVIDSON INDUSTRIES INC. I have added the maps to the files for a complete review in the future. Thank you for your attention to this matter. If you have any questions, please give me a call.

Sincerely,



Don Knauer
Adjudication Specialist

J:\WAS\C\5\SWR-0573.005



3850 Portland Rd NE
Salem, OR 97310
(503) 378-3739
FAX (503) 378-8130

October 18, 1993


MICHAEL N. MCALLISTER
11301 E. MAPLETON RD
MAPLETON OR 97453

RE: SWR-573 THRU SWR-580

Dear Mr McAllister,

This will acknowledge the maps you submitted in support of the pre-1909 vested water right claims under the above files. I have reviewed the maps and have noted the necessary additions or corrections. In all cases the revisions are the same; the scale, cross-hatching and mylar. If you have any questions, please give me a call.

Sincerely,



Don Knauer
Adjudication Specialist

J:\WAS\C15\SWR-0573.004
579



3850 Portland Rd NE
Salem, OR 97310
(503) 378-3739
FAX (503) 378-8130

STATE OF OREGON
WATER RESOURCES DEPARTMENT
INTEROFFICE MEMO

June 1, 1993

TO: SWR FILES 573 THRU 590

FROM: DON KNAUER

SUBJECT: CWRE MAP

MIKE MCCALLISTER, CWRE called to say he will do the survey and prepare the map for these claims. He hopes to get to the field work by august of this year. He said we could expect the maps near the first of september.

SEPT 7, 1993

MIKE McCALLISTER CALLED TO SAY IT WILL
BE A COUPLE MORE MONTHS BEFORE
THE MAP WILL BE COMPLETED. HE'LL SEND
A PRELIMINARY MAP FOR REVIEW.
WEEK

STATE OF OREGON
WATER RESOURCES DEPARTMENT
INTEROFFICE MEMO

June 1, 1993

TO: SWR FILES 573 THRU 590

FROM: DON KNAUER

SUBJECT: CWRE MAP

MIKE MCCALLISTER, CWRE called to say he will do the survey and prepare the map for these claims. He hopes to get to the field work by august of this year. He said we could expect the maps near the first of september.

May 17, 1993

MIKE MCALLISTER
11301 E MAPLETON ROAD
MAPLETON OR 97453


RE: Surface Water Registration Map

Dear MR MCALLISTER,

DAVIDSON INDUSTRIES INC has indicated to the Oregon Water Resources Department (WRD) that you have been hired to prepare the claim of beneficial use map for their Surface Water Registration Statements. Would you please inform me of your anticipated schedule of map preparation and submission to the WRD.

Please mark all correspondence related to these claims with the appropriate file number, SWR-573 thru SWR-580.

Sincerely,



Don Knauer
Adjudication Specialist

J:\WP51\SWR\CLAIMANT\5\SWR-0579.002



3850 Portland Rd NE
Salem, OR 97310
(503) 378-3739
FAX (503) 378-8130

May 3, 1993

DAVIDSON INDUSTRIES, INC.
PO BOX 7
MAPLETON OR 97453

Dear SIRS/MADAMS,

This will acknowledge that your Surface Water Registration Statement in the name of DAVIDSON INDUSTRIES, INC. has been received by our office. The fees in the amount of \$200.00 have been received and our receipt #95993 is enclosed. Your registration statement has been numbered SWR-579.

The map you submitted with your claim is not acceptable. ORS 539.240 (2) (d) requires the map be prepared by a Certified Water Right Examiner (CWRE). Within 60 days of this letter you must send a letter to this address indicating you have contracted with a CWRE to prepare your map. You should send your letter to my attention. In your letter you must identify the name of the CWRE who will prepare your registration statement map. We will contact the CWRE to arrange a map submittal deadline.

We will not be able to process your claim until we have received your map. If you have any questions regarding this process, please do not hesitate to give me a call.

Please feel free to contact this office if you have any questions.

Sincerely,



Dwight French
Adjudication Section

Enclosure

J:\WP51\SWR\CLAIMANT\5\SWR-0579.001



3850 Portland Rd NE
Salem, OR 97310
(503) 378-3739
FAX (503) 378-8130

SWR 579

RECEIVED

NOV 15 1993

WATER RESOURCES DEPT.
SALEM, OREGON

STATE OF OREGON
WATER RESOURCES DEPARTMENT

SURFACE WATER REGISTRATION STATEMENT
PRE-1909 VESTED WATER RIGHT CLAIM

1. Name of Registrant: Davidson Industries, Inc.
Mailing Address: P.O. Box 7
Mapleton, OR 97453 Telephone No: (503) 268-4422

2. Source of water: Five Mile Cr., Harry Cr., Bell Cr., all tributary
Tributary to: into Tahkenich Lake in Douglas County, OR.

3. Purpose(s) for which water is used: Stockwater
(Irrigation, Stockwater, Domestic, Hydroelectric power, Industrial, Etc.)
If irrigation, total number of acres irrigated: _____

4. Priority Date
a) Date of first use: 1905
b) Date water use development first initiated: 1905
c) Name of party who initiated development: Unknown

5. Amount of water claimed: 0.01, in (CFS) or GPM
(Water put to beneficial use)

6. Location of place of use:
7, 8, 9, 15 Sections, Township 20 ~~N~~ S, Range 11 ~~E~~ W.
16, 18
_____ Sections, Township _____ N/S, Range _____ E/W.
(Attach additional pages if necessary)

7. Usual period of use January / 01 t December / 31
month day month day



Davidson Industries Inc.

P. O. BOX 7 • MAPLETON, OREGON • 97453

(503) 268-4422 • FAX (503) 268-9909

*"Makers of
Douglas Fir
Products"*

November 12, 1993

RECEIVED

NOV 15 1993

Mr. Don Knauer
Water Resource Dept.
3850 Portland Rd. N.E.
Salem, OR 97310

WATER RESOURCES DEPT.
SALEM, OREGON

Dear Mr. Knauer:

Enclosed are the completed maps drawn by Mike McAllister (CWRE) of 11301 East Mapleton Road, Mapleton, Oregon 97453.

The enclosed maps are for:

SWR 573
SWR 574
SWR 575


SWR 577
SWR 578
SWR 579
SWR 580

A separate package will be mailed later with map for SWR 576.

If you have any questions, feel free to contact Mike McAllister.

Sincerely,

DAVIDSON INDUSTRIES, INC.










Daryl Peters


DP:co

cc: Mike McAllister
11301 East Mapleton Road
Mapleton, OR 97453

T. 20S, R. 11W, W.M.

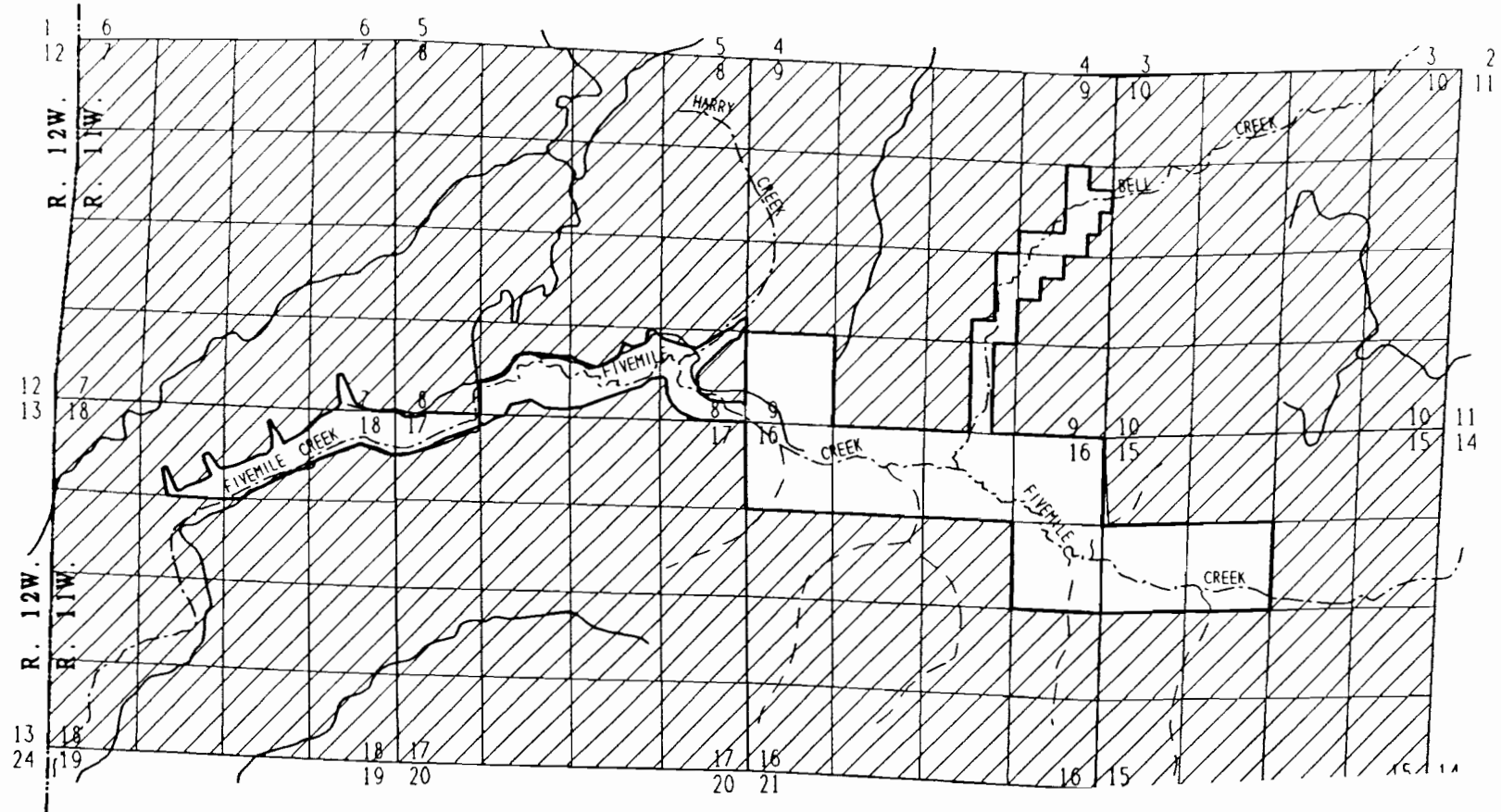
LEGEND

- OWNERSHIP BOUNDARY 
- ROAD 
- NAMED CREEK 
- UNNAMED CREEK 
- RANGE LINES 
- RIVER 
- OUTSIDE OWNERSHIP BOUNDARY 



SCALE: 2" = 1 MILE

4" = 1 MILE



**PRE-1909 VESTED V
FINAL PROOF**

SWR #579

IN SECTIONS 7, 8, 9, 15,
16, 17, & 18.
T. 20S, R. 11W, W.M.
DOUGLAS COUNTY, OR

DAVIDS
SEI

- 1.) SCALE TO 4" = 1 MILE
- 2.) DELETE CROSS HATCHING
- 3.) MY USE

NOTE:

THIS MAP IDENTIFIES THE LOCATION OF THE
WATER RIGHT ONLY, AND IS NOT INTENDED TO PROVIDE
DIMENSIONS OR LOCATE PROPERTY OWNERSHIP LINES.

MIKE McALLISTER ENGINEERING
Civil Engineer • Certified Water Right Examiner

RECEIVED

OCT 14 1993

WATER RESOURCES DEPT.
SALEM, OREGON

11301 E. Mapleton Road
Mapleton, Oregon 97453

October 13, 1993

Oregon Water Resources Department
3850 Portland Road, N.E.
Salem, Or. 97310

Attention: Don Knauer
Adjudication Specialist

Re: Water Rights SWR 573-580


Mr. Knauer,

Enclosed are copies of the final draft of the application maps for the above noted water rights. Please review and comment. We will then send the final mylar maps to the Oregon Water Resources Department with the other required information for filing.

Please note that I found it advantageous to use the hatch to show area outside of the ownership boundary, which is not the usual method. I hope this is acceptable, as it makes the maps more legible. Also, I could not use the brackets to show the limit of the area creeks within the quarters of quarters. It seemed better to discontinue the creeks where they would not be utilized or were not eligible for use.

If you have any other ideas that should be added please let me know. I realize you were not expecting all of the maps for this review, but it seemed convenient.

Respectfully,



Mike McAllister
PE, CWRE



Davidson Industries Inc.

P. O. BOX 7 • MAPLETON, OREGON • 97453

(503) 268-4422 • FAX (503) 268-9909

*"Makers of
Douglas Fir
Products"*

May 14, 1993

RECEIVED

MAY 17 1993

**WATER RESOURCES DEPT.
SALEM, OREGON**

Mr. Don Knauer
Water Resources Dept.
3850 Portland Rd. N.E.
Salem, OR 97310

Dear Mr. Knauer:

Davidson Industries, Inc., has contracted with Mike McAllister (CWRE) of 11301 E. Mapleton Road, Mapleton Oregon 97453 to prepare maps for:

SWR-573
SWR-574
SWR-575
SWR-576
SWR-577
SWR-578
SWR-579
SWR-580

Please feel free to contact Mike if you need.

Sincerely,

DAVIDSON INDUSTRIES, INC.



Daryl Peters

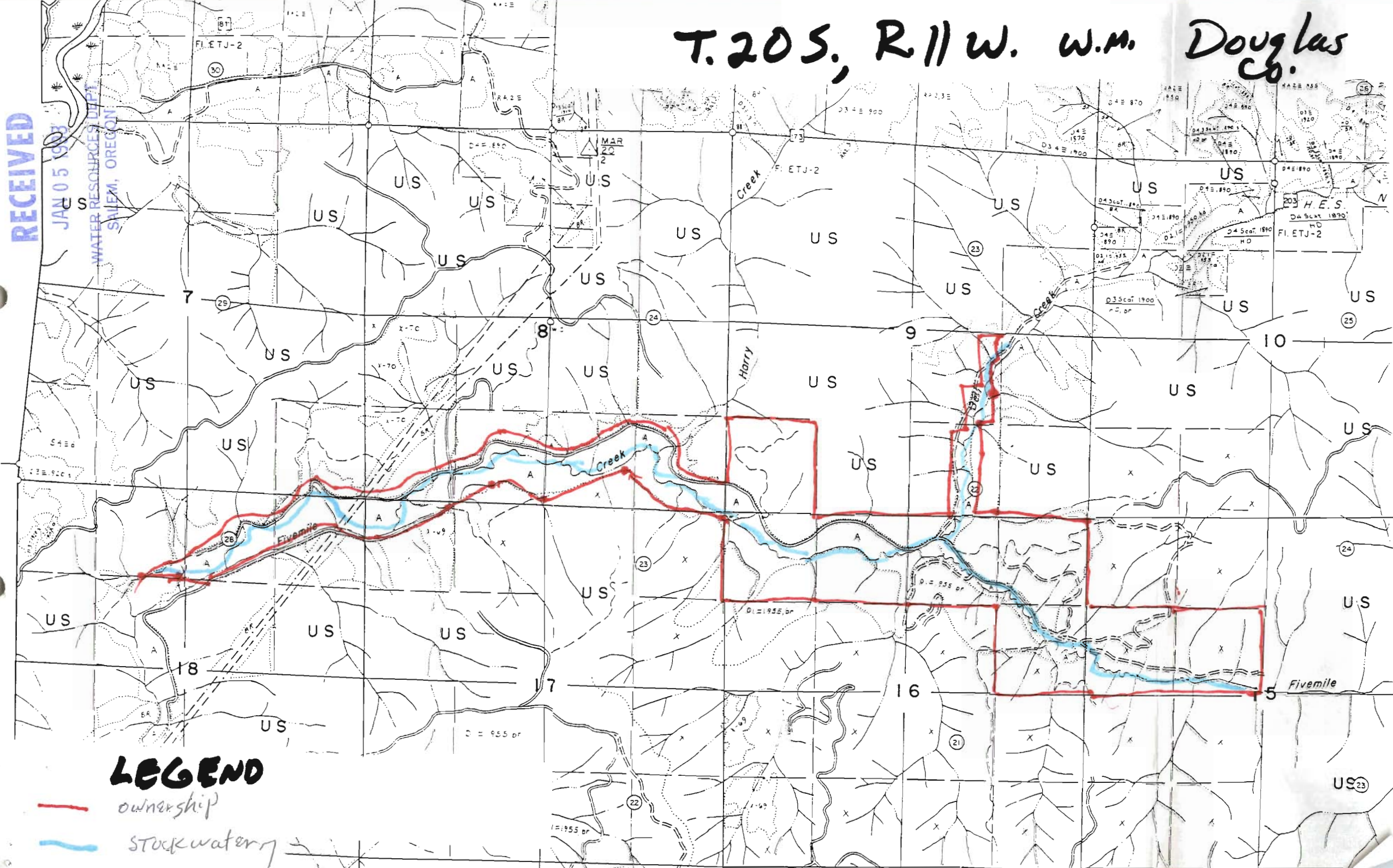
DC:bn

cc: Mike McAllister
11301 E. Mapleton Rd.
Mapleton, OR 97453



T. 20 S., R. 11 W. W.M. Douglas Co.

RECEIVED

JAN 05 1983
WATER RESOURCES DEPT.
SALEM, OREGON



LEGEND

-  ownership
-  stockwater

RECEIVED

JAN 11 1993

WATER RESOURCES DEPT
SALEM, OREGON

Watermaster's Office
District No. 19
Coos County Courthouse
Coquille, OR 97423

Receipt

Davidson Ind. Inc.

Date: December 31, 1992

Amount: \$ 200⁰⁰.

Pre-1969 application form.

Received by:

Terre L Woody

RECEIVED

JAN 14 1993

WATER RESOURCES DEPT.
SALEM, OREGON

Watermaster's Office
District No. 19
Coos County Courthouse
Coquille, OR 97423

Receipt Name: Davidson Industries

Date: December 31, 1992

Amount: \$ 200.00

Pre-1909 application form.

Received by: James Lima
Asst. Watermaster Dist. 19

Watermaster's Office
District No. 19
Coos County Courthouse
Coquille, OR 97423

RECEIVED
JAN 13 1993

JAN 13 1993

WATERMASTER'S OFFICE
COOS COUNTY COURTHOUSE
COQUILLE, OREGON

Receipt

Davidson Ind. Inc

Date: December 31, 1992

Amount: \$ 200⁰⁰

Pre-1909 application form.

Received by:

Terre L Woody

Watermaster's Office
District No. 19
Coos County Courthouse
Coquille, OR 97423

RECEIVED
JAN 13 1993

JAN 13 1993

WATERMASTER'S OFFICE
COOS COUNTY COURTHOUSE
COQUILLE, OREGON

Receipt

Name:

Davidson Ind. Inc

Date: December 31, 1992

Amount: \$ 200⁰⁰

Pre-1909 application form.

Received by:

Terre L Woody

Watermaster's Office
District No. 19
Coos County Courthouse
Coquille, OR 97423

RECEIVED
JAN 13 1993

WATERMASTER'S OFFICE
COOS COUNTY COURTHOUSE
COQUILLE, OREGON

Receipt

Name:

Davidson Ind, Inc

Date: December 31, 1992

Amount: \$ 200⁰⁰

Pre-1909 application form.

Received by:

Terre L Woody

Watermaster's Office
District No. 19
Coos County Courthouse
Coquille, OR 97423

RECEIVED
JAN 15 1993
WATERMETER DEPT.
SALEM, OREGON

Receipt Name: Davidson Industries

Date: December 31, 1992

Amount: \$ 200⁰⁰

Pre-1989 application form.

Received by: James Linn
Asst. Watermaster

Watermaster's Office
District No. 19
Coos County Courthouse
Coquille, OR 97423

RECEIVED
JAN 15 1993
WATERMETER DEPT.
SALEM, OREGON

Receipt Name: Davidson Industries

Date: December 31, 1992

Amount: \$ 200⁰⁰

Pre-1989 application form.

Received by: James Linn
Asst. Watermaster Dist. 19

Watermaster's Office
District No. 19
Coos County Courthouse
Coquille, OR 97423

RECEIVED
JAN 15 1993
WATERMETER DEPT.
SALEM, OREGON

Receipt Name: Davidson Industries

Date: December 31, 1992

Amount: \$ 200⁰⁰

Pre-1989 application form.

Received by: James Linn
Asst. Watermaster Dist. 19

Davidson Industries Inc.

MAPLETON, OREGON 97453

bjn	DESCRIPTION	GROSS	% D/C	AMT. D.	CODE	NET	FOOTAGE
	Surface Water Regist. Stmt.	Pre-1909			759	200.00	

RECEIVED

JAN 05 1993

WATER RESOURCES DEPT.
SALEM, OREGON

PLEASE DETACH BEFORE DEPOSITING