

CLAIM OF BENEFICIAL USE

NE 1/4 NE 1/4 SEC. 19, NW 1/4 NW 1/4, NW 1/4 SW 1/4, ALL OF NW 1/4 SEC. 20 T 2N, R 13E, WM
WASCO COUNTY

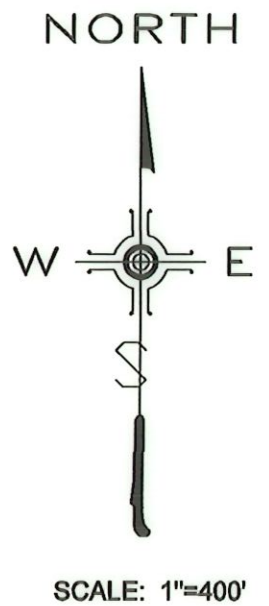
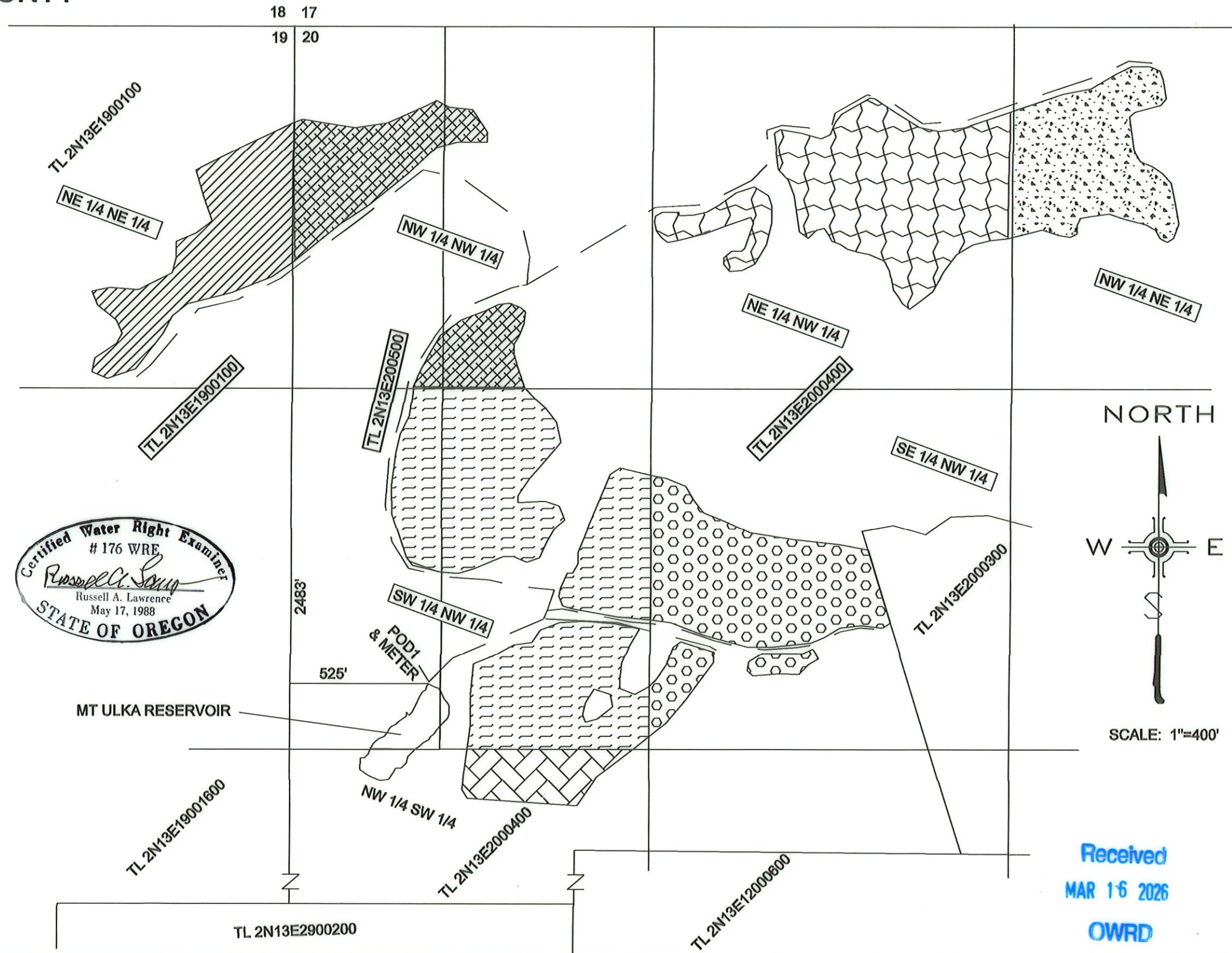
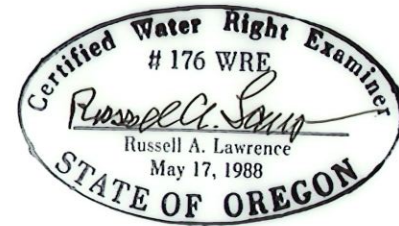
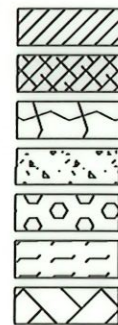
APPLICATION S-89464
PERMIT S-55528

LEGEND

- SECTION BREAK DOWN LINE _____
- TAX LOT LINE _____
- TAX LOT DESIGNATION TL xxxxxxx
- BURIED DISTRIBUTION PIPE - - - - -

IRRIGATION TABLE BY 1/4 - 1/4

SECTION	1/4 - 1/4	AREA IRRIGATED
19	NE - NE	4.69 ACRES
20	NW - NW	6.46 ACRES
20	NE - NW	11.14 ACRES
20	NW - NE	6.76 ACRES
20	SE - NW	9.39 ACRES
20	SW - NW	17.81 ACRES
20	NW - SW	2.33 ACRES
	TOTAL	58.58 ACRES



DISCLAIMER: THIS MAP IS NOT INTENDED TO PROVIDE LEGAL DIMENSIONS OR LOCATION OF PROPERTY OWNERSHIP LINES.

Received
MAR 16 2026
OWRD