

**CLAIM OF
BENEFICIAL USE
for Reservoir Permits by
CWRE's (not self-certified)**



Oregon Water Resources Department
725 Summer Street NE, Suite A
Salem, Oregon 97301-1266
(503) 986-0900
www.oregon.gov/OWRD

**A fee of \$345 must accompany this form for permits
with priority dates of July 9, 1987, or later.**

Enter the date the priority date of the permit:

3/18/2008

A separate form shall be completed for each permit.

In cases where a permit has been amended through the permit amendment process, a separate claim for the permit amendment is not required. Incorporate the permit amendment into the claim for the permit.

This form is subject to revision. **Begin each new claim** by checking for a new version of this form at:

<https://www.oregon.gov/OWRD/Forms/Pages/default.aspx>

The completion of this form is required by OAR 690-014-0100(1) and 690-014-0110(4).

Please type or print in dark ink. If this form is found to contain errors or omissions, it may be returned to you. **Every item must have a response.** If any requested information does not apply to the claim, insert "NA." **Do not delete or alter any section of this form unless directed by the form.** The Department may require the submittal of additional information from any water user or authorized agent.

"Section 8" of this form is intended to aid in the completion of this form and should not be submitted.

If you have questions regarding the completion of this form, please call 503-986-0900.

The Department has a program that allows it to enter into a voluntary agreement with an applicant for expedited services. Under such an agreement, the applicant pays the cost to hire additional staff that would not otherwise be available. This program means a certificate may be issued in about a month. For more information on this program see:

<https://www.oregon.gov/OWRD/programs/WaterRights/RA/Pages/default.aspx>

Received by OWRD

MAR 20 2026

Salem, OR

SECTION 1

GENERAL INFORMATION

1. File Information

APPLICATION # R-87128	PERMIT # (IF APPLICABLE) R-14610	PERMIT AMENDMENT # (IF APPLICABLE)
---------------------------------	--	------------------------------------

2. Property Owner (current owner information)

APPLICANT/BUSINESS NAME Clark M. and Joan D. Firestone		PHONE NO. (503) 407-9118	ADDITIONAL CONTACT No.
ADDRESS 15245 W Perrydale Rd.			
CITY Amity	STATE OR	ZIP 97101	E-MAIL ffarms@nwlink.com

If the current property owner is not the permit holder of record, it is recommended that an assignment be filed with the Department. ***Each permit holder of record must sign this form.***

3. Permit holder of record (this may, or may not, be the current property owner)

PERMIT HOLDER OF RECORD Clark M. and Joan D. Firestone			
ADDRESS 15245 W Perrydale Rd.			
CITY Amity	STATE OR	ZIP 97101	

ADDITIONAL PERMIT HOLDER OF RECORD Northwest Farm Credit Services FLCA			
ADDRESS 380 Farm Credit Dr. SE			
CITY Salem	STATE OR	ZIP 97301	

Received by OWRD

4. Date of Site Inspection:

11/7/2025

MAR 20 2026

5. Person(s) interviewed and description of their association with the project:

Salem, OR

NAME	DATE	ASSOCIATION WITH THE PROJECT
Ryan Maxson	11/7/2025	Former owner/Tenant

6. County

Polk

7. If any property described in the place of use of the permit final order is excluded from this report, identify the owner of record for that property (ORS 537.230(5)):

OWNER OF RECORD			
ADDRESS			
CITY	STATE	ZIP	

Add additional tables for owners of record as needed

OWNER OF RECORD		
ADDRESS		
CITY	STATE	ZIP

Add additional tables for owners of record as needed

SECTION 2 SIGNATURES

CWRE Statement, Seal and Signature

The facts contained in this Claim of Beneficial Use are true and correct to the best of my knowledge.



CWRE NAME William E. McGill		PHONE NO. (503) 510-3026	ADDITIONAL CONTACT NO. (503) 931-0210
ADDRESS 15333 Pletzer Rd. SE			
CITY Turner	STATE OR	ZIP 97392	E-MAIL willmcgill.surveying@gmail.com

Received by OWRD
MAR 20 2026
Salem, OR

Permit Holder(s) of Record Signature or Acknowledgement

Each permit or transfer holder of record must sign this form in the space provided below.

The facts contained in this Claim of Beneficial Use are true and correct to the best of my knowledge. I request that the Department issue a water right certificate.

SIGNATURE	PRINT OR TYPE NAME	TITLE	DATE
<i>Charles M. Frost</i>	Charles M. Frost	owner	3-12-2026
<i>Jonah D. Firestone</i>	Jonah D. Firestone	owner	3/17/2026
<i>Authorized Agent Northwest Farm Credit Services, FCA</i>	Emily Duest	Authorized Agent Lender NWFCS, FCA	3/18/2026

Received by OWRD

MAR 20 2026

Salem, OR

SECTION 3

CLAIM DESCRIPTION

1. Reservoir source and, if from surface water, the tributary:

RESERVOIR NAME OR NUMBER	SOURCE	TRIBUTARY
Maxson North Pond (R-14610)	Ditch	Salt Creek

2. Developed use(s), period of use, and acre foot (af) for each use:

RESERVOIR NAME OR NUMBER	USES	SEASON OR MONTHS WHEN WATER WAS APPROPRIATED FOR STORAGE	VOLUME STORED (AF)
Maxson North Pond (R-14610)	Multiple Purpose	Nov. 1 – Jun. 30	15.0
Total Quantity of Water Stored			15.0

3. Provide a general narrative description of the distribution works. This description must trace the water system from each point of diversion to the reservoir:

The North Pond is filled by runoff from the surrounding fields.

Reminder: The map associated with this claim must identify the location of the point(s) of diversion, Donation Land Claims (DLC), Government Lots (GLot), and Quarter-Quarters (QQ).

4. Variations:

Was the use developed differently from what was authorized by the permit, permit amendment final order, or extension final order? If yes, describe below. YES NO
 (e.g. "The permit allowed the development of three reservoirs. The permit holder only developed one of the reservoirs."
 or "The permit allowed for the storage of 9 acre feet of water. The reservoir was developed to hold 5.2 acre feet.")

5. Claim Summary:

RESERVOIR NAME OR #	MAXIMUM STORAGE AUTHORIZED BY PERMIT (AF)	MAXIMUM STORAGE DEVELOPED (AF)
Maxson North Pond (R-14610)	15.0	15.0

**SECTION 4
SYSTEM DESCRIPTION**

Are there multiple reservoirs? YES NO
 If "YES" you will need to copy and complete Sections A through E for each reservoir.
 Reservoir Name or Number this section describes (only needed if there is more than one):

Maxson North Pond (R-14610)

A. Reservoir Location

1. Is the reservoir on-channel? YES NO
 2. Provide dam outlet location and/or point of diversion(s).

TWP	RNG	MER	SEC	QQ	GLOT	DLC	MEASURED DISTANCES
6S	5W	WM	17	SWSW		52	590' N and 370' E from SW corner, sec. 17

Reminder: The map associated with this claim must identify Donation Land Claims (DLC), Government Lots (GLOT), and Quarter-Quarters (QQ).

B. Diversion and Delivery System Information

Provide the following information concerning the diversion and delivery system. Information provided must describe the equipment used to transport the water from the point(s) of diversion to the reservoir.

1. Is a pump used? YES NO
 6. Additional notes or comments related to the system:

Permit R-14297 (1.9 AF) and Permit R-14610 (15.0 AF) were both permitted on the existing North Pond constructed under a NRCS program and completed in 2006.

Received by OWRD

MAR 20 2026

MAR 20 2026

C. Gravity Flow Pipe

(THE DEPARTMENT TYPICALLY USES THE HAZEN-WILLIAM'S FORMULA FOR A GRAVITY FLOW PIPE SYSTEM) Salem, OR

1. Does the system involve a gravity flow pipe? YES NO

D. Gravity Flow Canal or Ditch

(THE DEPARTMENT TYPICALLY USES MANNING'S FORMULA FOR CANALS AND DITCHES)

1. Is a gravity flow canal or ditch used to convey the water as part of the distribution system? YES NO

E. Reservoir

1. Does the reservoir require the submittal of as-built plans and specifications? YES NO

3. If the reservoir stores less than 9.2 acre-feet of water or if the dam is less than 10 feet in height, and as-built plans and specifications are not required, complete the table and items 4 through 8.

MAXIMUM DEPTH	AVERAGE DEPTH	SURFACE AREA (IN ACRES)	VOLUME (IN ACRE FEET)
9.5'	4.23'	4.0	16.9*

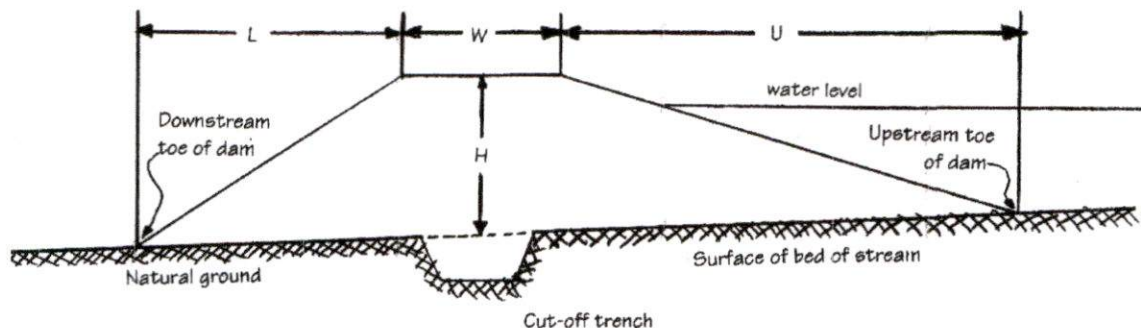
4. Provide reservoir volume calculations:

*total volume in N Pond authorized by multiple water rights.
 $4.23 \times 4.0 = 16.9 \text{ AF}$

5. Provide the following information concerning the physical characteristics of the dam:

CREST WIDTH (W)	DAM HEIGHT AT CENTERLINE (H)	DISTANCE FROM DOWNSTREAM TOP OF DAM TO DOWNSTREAM TOE (L)	DISTANCE FROM UPSTREAM TOP OF DAM TO UPSTREAM TOE (U)	WATER LEVEL AT INSPECTION	DOWN-STREAM SLOPE	UP-STREAM SLOPE
14'	7.4'	14.8'	14.8'	Pond was dry	2:1	2:1

Example Dam Profile This box may be deleted from the form



6. Provide a drawing showing the cross section of the dam at the maximum section indicating details and dimensions. The drawing should be drawn at a standard even scale.

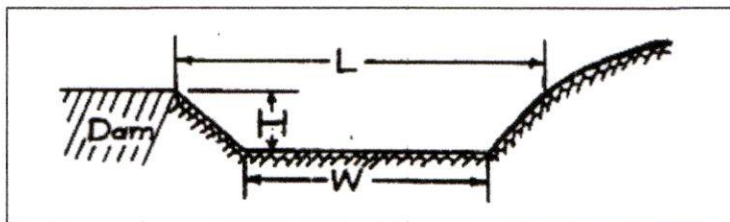
See attached drawing.

7. Describe the outlet works (size and type of the outlet conduit and location):

The outlet works is a 36" partial round vertical corrugated steel pipe with a steel plate attached to it. The top of the steel plate is at full elevation of the pond. At the bottom of the steel plate is a slide gate to regulate the rate at which water is released from the North Pond to the South Pond. A 24" black plastic corrugated pipe carries the water from the vertical assembly under the dam and outlets at the toe of slope near the center of the dam.

8. Describe the emergency spillway (dimensions and location):

BOTTOM WIDTH (W)	TOP WIDTH (L)	SPILLWAY DEPTH (H)
12'	20'	2.5'



THE EMERGENCY SPILLWAY IS LOCATED AT THE WEST END OF THE DAM.

Received by OWRD

**SECTION 5
CONDITIONS**

MAR 20 2026

Salem, OR

All conditions contained in the permit, permit amendment, or any extension final order shall be addressed. Reports that do not address all performance related conditions will be returned.

1. Time Limits:

Permits and any extension final orders contain any or all of the following dates; the date when the actual construction work was to begin, the date when the construction was to be completed, and the date when the complete application of water to the proposed was to be completed. These dates may be referred to as ABC dates. Describe how the water user has complied with each of the development timelines established in the permit or extension final order:

	DATE FROM PERMIT	DATE ACCOMPLISHED*	DESCRIPTION OF ACTIONS TAKEN BY WATER USER TO COMPLY WITH THE TIME LIMITS
ISSUANCE DATE	7/3/2008		
BEGIN CONSTRUCTION (A)	N/A	N/A	N/A
COMPLETE CONSTRUCTION (B)	N/A	N/A	N/A
COMPLETE APPLICATION OF WATER (C)	10/1/2012	March 2009	Filled pond with water for Permit R-14610 usage.

* must be within period between permit or any extension final order issuance and the date to completely apply water

2. Is there an extension final order(s)?

YES NO

3. Measurement Conditions:

a. Does the permit, permit amendment, or any extension final order require the installation of a meter or approved measuring device? YES NO

If "NO", items b through f relating to this section may be deleted.

Reminder: If a meter or approved measuring device was required, the COBU map must indicate the location of the device in relation to the point of diversion or appropriation.

b. Has a meter been installed? YES NO

c. Meter Information

POD/POA NAME OR #	MANUFACTURER	SERIAL #	CONDITION (WORKING OR NOT)	CURRENT METER READING	DATE INSTALLED

If a meter has been installed, items d through f relating to this section may be deleted.

d. If a meter has not been installed, has a suitable measuring device been installed and approved by the Department? YES NO

e. If "YES", provide a copy of the letter approving the device, if available. If the letter is not available provide the name and title of the Water Resources Department employee approving the measuring device, and the approximate date of the approval:

NAME	TITLE	APPROXIMATE DATE
Joel Plahn (see attached email)	Watermaster	8/25/2025

f. Measurement Device Description

DEVICE DESCRIPTION	CONDITION (WORKING OR NOT)	DATE INSTALLED
Staff Gage	Working	August 2006

4. Recording and reporting conditions

a. Is the water user required to report the water use to the Department? YES NO

5. Outlet Pipe

a. Is the water user required to install a minimum 8" outlet pipe/conduit? YES* NO

**Size not specified in permit.*

If "NO", items b through c relating to this section may be deleted.

b. Has the outlet pipe been installed? YES NO

6. Fish Screening

a. Are any points of diversion required to be screened to prevent fish from entering the point of diversion? YES NO*

**See attached ODFW waiver.*

Received by OWRD

MAR 20 2026

Salem, OR

7. By-pass Devices

a. Are any points of diversion required to have a by-pass device to prevent fish from entering the point of diversion?

YES NO*

*See attached ODFW waiver letter.

8. Other conditions required by permit, permit amendment final order, or extension final order

- a. Was the water user required to restore the riparian area if it was disturbed? YES NO
- b. Was a fishway required? YES NO
- c. Was submittal of a letter from an engineer required prior to storage of water? YES NO
- d. Was submittal of a water management and conservation plan required? YES NO
- e. Other conditions? YES NO

If "YES" to any of the above, identify the condition and describe the water user's actions to comply with the condition(s):

Restore disturbed POD riparian areas: *None disturbed.*
 Dam less than 10': *Dam constructed to 7.4'.*

**SECTION 6
ATTACHMENTS**

Provide a list of any additional documents you are attaching to this report:

ATTACHMENT NAME	DESCRIPTION
Dam Cross Section	Drawing of Permit R-14610 dam cross section
Photos (x3)	Taken at the 11/7/2025 site inspection.
ODFW Letter (1 pg)	Waiver letter for fish screen and passage condition.
Watermaster Email (2 pgs)	Granting approval for staff gage usage.

Received by OWRD
 MAR 20 2026
 Salem, OR

SECTION 7

CLAIM OF BENEFICIAL USE MAP

The Claim of Beneficial Use Map must be submitted with this claim. Claims submitted without the Claim of Beneficial Use map will be returned. The map shall be submitted on poly film at a scale of 1" = 1320 feet, 1" = 400 feet, or the original full-size scale of the county assessor map for the location.

Provide a general description of the survey method used to prepare the map. Examples of possible methods include, but are not limited to, a traverse survey, GPS, or the use of aerial photos. If the basis of the survey is an aerial photo, provide the source, date, series and the aerial photo identification number.

Survey method used was aerial photo provided by Vantor, survey GPS.
Source Date: 6/2/2025

Map Checklist

Please be sure that the map you submit includes ALL the items listed below.
(Reminder: Incomplete maps and/or claims may be returned.)

- Map on polyester film.
- Appropriate scale (1" = 400 feet, 1" = 1320 feet, or the original full-size scale of the county assessor map)
- Township, Range, Section, Donation Land Claims, and Government Lots
- N/A If irrigation, number of acres irrigated within each projected Donation Land Claims, Government Lots, Quarter-Quarters
- N/A Locations of fish screens and/or fish by-pass devices in relationship to point of diversion
- Locations of meters and/or measuring devices in relationship to point of diversion
- N/A Conveyance structures illustrated (pumps, reservoirs, pipelines, ditches, etc.)
- Point(s) of diversion or appropriation (illustrated and coordinates)
- Tax lot boundaries and numbers
- Quarter-Quarters illustrated and named (NE NE, NW NE, etc.)
- Source illustrated if surface water
- Disclaimer ("This map is not intended to provide legal dimensions or locations of property ownership lines")
- Application and permit number or transfer number
- North arrow
- Legend
- CWRE stamp and signature

Received by OWRD

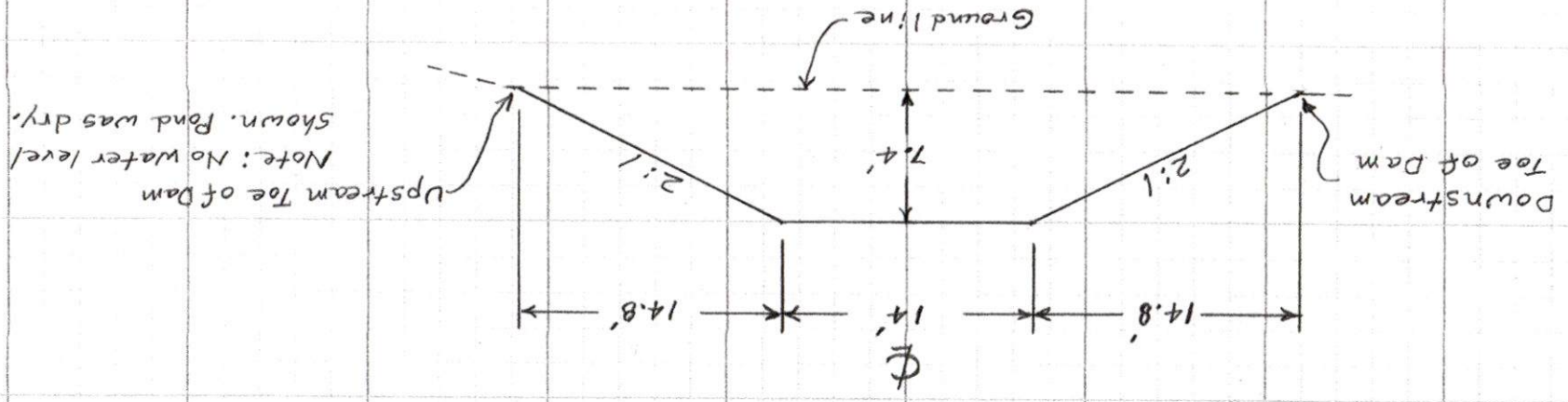
MAR 20 2026

Salem, OR

Ryan Maxson COBU

Permit R-14610

Scale 1" = 10' Vert & Horz.



Dam Cross Section
(North Pond)

Received by OWRD

MAR 20 2026

Salem, OR



Received by OWRD

MAR 20 2026

Salem OR

N Pond Storage Area



Received by OWRD

MAR 20 2026

Salem, OR

N pond
outlet
assembly



N Pond
outlet

Received by OWRD

MAR 20 2026

Salem, OR



Oregon

Kate Brown, Governor

Department of Fish and Wildlife

Fish Division

4034 Fairview Industrial Drive SE

Salem, OR 97302

(503) 947-6201

FAX (503) 947-6202

www.dfw.state.or.us/

August 8th, 2016

Ryan Maxson
8005 Dejong Road
Amity, Oregon 97101



RE: Fish Passage/Screening for Permits R-14609, R-14610 & S-54467

Dear Mr. Maxson,

I am writing this letter in reference to Permits R-14609, R-14610 and S-54467 which are currently held under your name. The ODFW (Oregon Department of Fish and Wildlife) has determined that native migratory fish are not currently, nor were historically, present in the location of these reservoirs, nor in the intermittent stream that is permitted as a source for filling these reservoirs. Therefore, ODFW does not require fish screening/passage for the infrastructure associated with the reservoirs at this property (located at 8005 Dejong Road, Amity, Oregon, 97101).

Please let me know if you have any questions.

Sincerely,

Josie Thompson
Assistant District Fish Biologist
North Willamette Watershed District

Received by OWRD
MAR 20 2026
Salem, OR



Grant McGill <grantmcgill.wr@gmail.com>

Maxson: Suitable Measuring Device

1 message

Grant McGill <grantmcgill.wr@gmail.com>

Mon, Aug 25, 2025 at 11:16 AM

To: PLAHN Joel M * WRD <Joel.M.Plahn@water.oregon.gov>

Hi Joel,

We are trying to clean up some permits for Ryan Maxson. There are two ponds and some irrigation out of them. The ponds kept getting enlarged, so there are multiple permits involved with each one. The flow meter/measuring device condition was really inconsistent throughout the permits; some required a flow meter, one required a staff gage, and one didn't require anything. For the out-of-reservoir irrigation (SW permits S-54467, S-55244) he has a flow meter installed. There would be no way to put a flow meter on the storage. Is there any way we could get a letter approving the staff gage as a suitable measuring device for all of these permits?

- R-14296
- R-14297
- R-14609
- R-14610
- R-15413

Let me know, thanks!

Grant McGill

503-931-0210

15333 Pletzer Rd. SE, Turner, OR 97392

www.mcgillwaterrights.com

WILL MCGILL SURVEYING LLC

Received by OWRD
MAR 20 2026
Salem, OR



Grant McGill <grantmcgill.wr@gmail.com>

Maxson: Suitable Measuring Device

Mon, Aug 25, 2025 at 11:23 AM

PLAHN Joel M * WRD <Joel.M.Plahn@water.oregon.gov>
To: Grant McGill <grantmcgill.wr@gmail.com>
Cc: PLAHN Joel M * WRD <Joel.M.PLAHN@water.oregon.gov>

Hi,

Yes, one staff gage is a suitable measuring device for Permits R-14296, R-14297, R-14609, R-14610 & R-15413.

Thanks, Joel Plahn
District 22 Watermaster
Cell 503-508-2394

Received by OWRD
MAR 20 2026
Salem, OR



Integrity | Service | Technical Excellence | Teamwork | Forward-Looking

OREGON



WATER RESOURCES
DEPARTMENT

Received by OWRD

MAR 20 2026

Salem, OR

Date Received (Date Stamp Here)

OWRD Over-the-Counter Submission Receipt

Applicant Name(s) & Address: Clark & Joan Firestone 15245 W. Perrydale Rd. Amity, OR 97101

Transaction Type: COBY

Fees Received: \$ 345.00

Cash

Check:

Check No. 2572

Name(s) on Check: Will ^{McGill} Surveying LLC

Thank you for your submission. Oregon Water Resources Department (Department) staff will review your submittal as soon as possible.

If your submission is determined to be complete, you will receive a receipt for the fees paid and an acknowledgement letter stating your submittal is complete.

If determined to be incomplete, your submission and the accompanying fees will be returned with an explanation of deficiencies that must be addressed in order for the submittal to be accepted.

If you have any questions, please feel free to contact the Department's Customer Service staff at 503-986-0801 or 503-986-0810.

Sincerely,

OWRD Customer Service Staff

Submission received by: Sarah Benham
(Name of OWRD staff)

Instructions for OWRD staff:

- Complete this Submission Receipt and make two (2) copies. Place one copy with the check/cash; and place the other copy with the submission (i.e., the application or other document).
- Date-stamp all pages. (NOTE: Do not stamp check.)
- Give this original Submission Receipt to the applicant.
- Record Submission Receipt information on the "RECEIVED OVER THE COUNTER" log sheet.
- Fold and put one copy of the Submission Receipt with check/cash into the Safe slot. Place the other copy of the Submission Receipt with submission (application/other document) in the top drawer of filing cabinet.