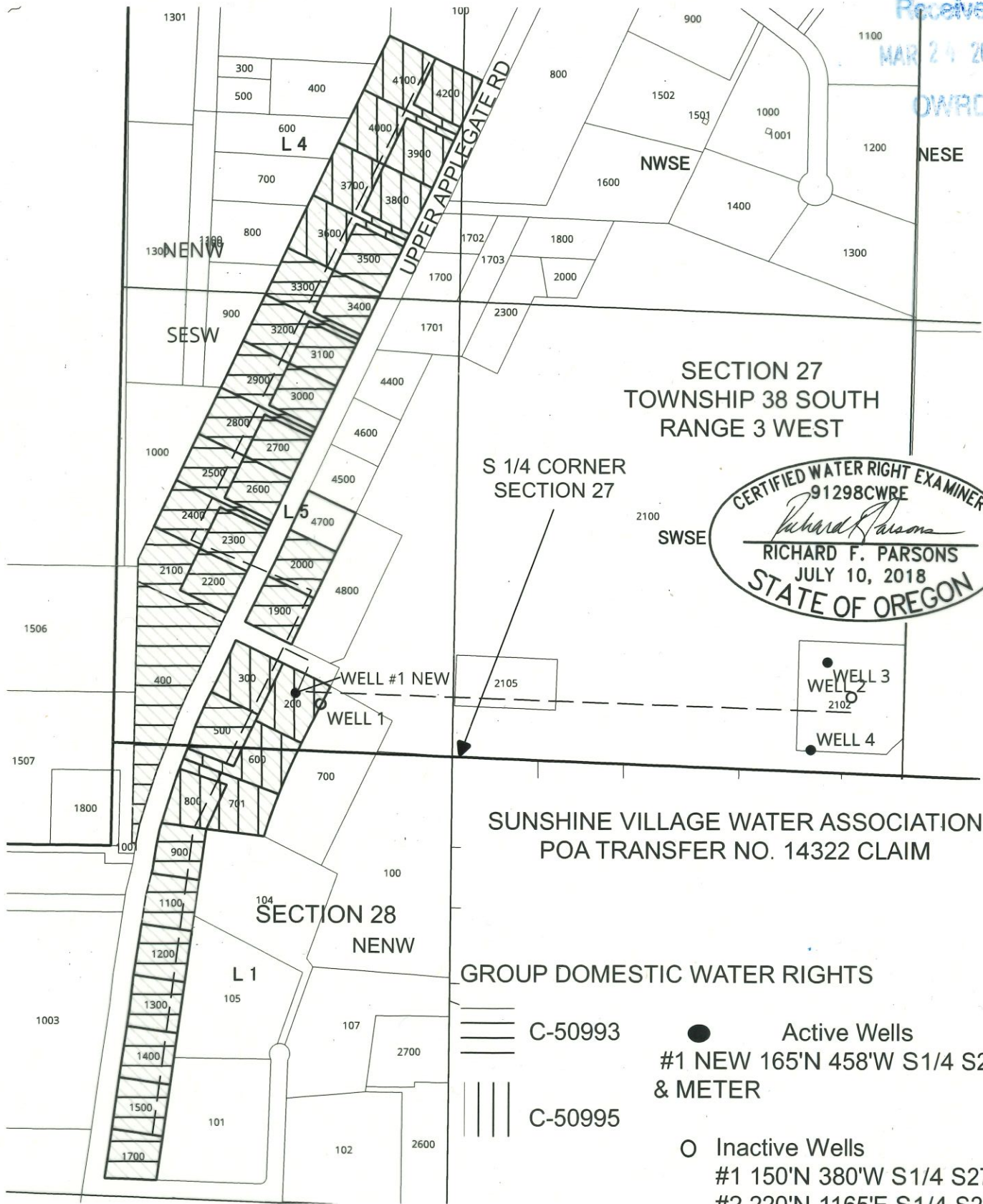


Received  
MAR 24 2018  
OWRD



CERTIFIED WATER RIGHT EXAMINER  
91298CWRE  
*Richard F. Parsons*  
RICHARD F. PARSONS  
JULY 10, 2018  
STATE OF OREGON





SECTION 27  
TOWNSHIP 38 SOUTH  
RANGE 3 WEST




S 1/4 CORNER  
SECTION 27

SUNSHINE VILLAGE WATER ASSOCIATION  
POA TRANSFER NO. 14322 CLAIM

SECTION 28  
NENW

GROUP DOMESTIC WATER RIGHTS

-  C-50993
-  C-50995
-  Active Wells  
 #1 NEW 165'N 458'W S1/4 S27 & METER
-  Inactive Wells  
 #1 150'N 380'W S1/4 S27  
 #2 220'N 1165'E S1/4 S27

-  C-50995 SUPPLEMENTAL
-  Pipeline
-  C-85731 (Well 3 and Well 4; no change)

This map is not intended to provide legal dimensions or locations of property ownership lines



ParsonsWater Consulting LLC  
rick.parsons@parsonwater.com  
541.499.0257 303.667.5067

1" = 400 feet