

Name Ida Norris
 By _____
 Address Rt. 3, Box 60
Milton-Freewater, Oregon

Application No. G 1042
 Permit No. G 908
 Certificate No. 31277
 Stream Index, Page No. 7-40

FEEES PAID

Date	Amount	Receipt No.
7/7/58	10-	17398
7/23/58	5-	18177
8-14-63	\$1 Cert. Fee	39393

Date filed July 7, 1958
 Priority July 7, 1958
 Action suspended until OK cert
 Returned to applicant _____
 Date of approval July 25, 1958

FEEES REFUNDED

Date	Amount	Check No.

ASSIGNMENTS

Date	To Whom	Address	Volume	Page

CONSTRUCTION

Date for beginning July 25, 1959
 Date for completion October 1, 1959
 Extended to _____
 Date for application of water October 1, 1960
 Extended to _____

REMARKS

0.31 c.f.s. from a well for supplemental irrigation of 25 acres.
AUG 6 1959 CARD FOR A
OCT 17 1960 CARD FOR C

PROSECUTION OF WORK

Form "A" filed August 10, 1959
 Form "B" filed October 2, 1959
 Form "C" filed October 30, 1960

FINAL PROOF

Blank mailed AUGUST 1963
 Proof received _____
 Date certificate issued NOVEMBER 15 1965

NOTICE OF BEGINNING OF CONSTRUCTION

I, Ida Norris, the holder of Permit No. G-908

to appropriate the public waters of the state of Oregon, began the actual construction of the works described herein on the 24 day of July, 1959.

Remarks: Mr. Rathen - well-driller - Drilling machine - 20 feet - one man employed
The appropriator should state the manner of beginning construction work, number of men employed, the amount of work completed up to the date of this statement, and any additional information which may tend to show the beginning of work in good faith.

IN WITNESS WHEREOF, I have hereunto set my hand this 25 day of July, 1959
Ida Norris (Signature of Applicant) Rt. 3 - Box 60 Melton-Freewater, Oregon (Address)

State Printing 92284

Fill out, detach, and mail to the State Engineer, Salem, Oregon, when construction work is begun.

NOTICE OF COMPLETION OF CONSTRUCTION

I, Ida Norris, the holder of Permit No. G-908

to appropriate the public waters of the state of Oregon, completed the construction of the works described herein on the 30 day of September, 1959.

Remarks: The location had to be changed
If the works have less capacity than described in the permit, or you have definitely abandoned part of the proposed development, you should so state in order that our records may not be unnecessarily encumbered.

IN WITNESS WHEREOF, I have hereunto set my hand this 29 day of Sept., 1959
Ida Norris (Signature of Applicant) Rt. 3 - Box 60 Melton-Freewater, Ore. (Address)

Fill out, detach, and mail to the State Engineer, Salem, Oregon, when construction work is completed.

OK June

NOTICE OF COMPLETE APPLICATION OF WATER TO A BENEFICIAL USE

I, Ida Norris, the holder of Permit No. G-908

to appropriate the public waters of the state of Oregon, completely applied the waters to a beneficial use in accordance with the terms of said permit, on the 1 day of August, 1960.

Remarks: _____

IN WITNESS WHEREOF, I have hereunto set my hand this 17 day of Oct., 1960
Ida Norris (Signature of Applicant) Rt. 3 - Box 60 Melton-Freewater, Oregon (Address)

AUG 10 1959

RECEIVED
STATE ENGINEER
SALEM, OREGON

AUG 20 1960

of Route 3, Box 60, Milton-Freewater
has applied beneficially the waters of

, State of Oregon ,

a well

a tributary of Little Walla Walla River

for the purpose of

supplemental irrigation of 24.2 acres

under Permit No. G-908 of the State Engineer, and that the use of said waters has been completed under the terms of said permit; that the priority of the right dates from July 7, 1958,

that the amount of water for the purposes aforesaid, has been actually beneficially used in the amount of

0.30 cubic feet per second

or its equivalent in case of rotation, measured at the point of diversion from the stream. The point of diversion is located in the NE $\frac{1}{4}$ NE $\frac{1}{4}$, Section 27, T. 6 N., R. 35 E., W. M. Well located 6 $\frac{1}{2}$ chains South and 9 $\frac{3}{4}$ chains West from NE corner, Section 27.

The amount of water used for irrigation, together with the amount secured under any other right existing for the same lands, shall be limited to one-eightieth of one cubic foot per second per acre, or its equivalent for each acre irrigated and shall be further limited to a diversion of not to exceed 3 acre feet per acre for each acre irrigated during the irrigation season of each year,

and shall conform to such reasonable rotation system as may be ordered by the proper state officer.

A description of the place of use under the right, and to which such right is appurtenant, is as follows:

24.2 acres NE $\frac{1}{4}$ NE $\frac{1}{4}$
Section 27
T. 6 N., R. 35 E., W. M.

I have read the above and foregoing proof of appropriation of water; I know the contents thereof, and that the facts therein stated are true.

IN WITNESS WHEREOF, I have hereunto set my hand this 19 day of August,

1963

Ida Norris

August 16, 1963

Ida Norris
Route 3, Box 60
Milton-Freewater, Oregon

Dear Madam:

This will acknowledge receipt of the returned proof form in connection with your Permit number G-908 which you overlooked signing at the bottom of the page. I am again returning this form and request that you sign as indicated and return it to us so the confirming certificate may be issued.

Our receipt number 39393 covering the certificate recording fee of \$1.00 is enclosed. You may keep the print of the final proof map for your records.

Very truly yours,

CHRIS L. WHEELER
State Engineer

By
Trevor Jones
Assistant

TJ:jb

Enclosures



STATE OF OREGON
STATE ENGINEER
WATER RESOURCES DEPARTMENT
516 PUBLIC SERVICE BUILDING
SALEM 10

REFER TO
FILE NO. G-1012

August 5, 1963

Ida Norris
Route 3, Box 60
Milton-Freewater, Oregon

Dear Madam:

Enclosed is the final proof in connection with the incomplete water right represented by your permit number G-908.

The data contained in the proof, which is based on an inspection and survey of your project made by a representative of this department, defines the extent to which your water right has been completed within the terms of your Permit. The proof should be dated and signed by you and returned to this office.

Upon receipt of the proof, properly executed and accompanied by the statutory recording fee of \$1.00, a Certificate of Water Right will be issued confirming the rights thereunder and, after being recorded in the county records, will be forwarded to you.

Very truly yours,

CHRIS L. WHEELER
State Engineer

Form 117

Enclosure

jb

G-1400

G-1316

G-1042

January 31, 1961

Miss Ida Norris
Route 3, Box 60
Milton-Freewater, Oregon

Dear Miss Norris:

In reply to your request of January 27, a copy of the current Rules and Regulations of the State Engineer pertaining to the appropriation of ground water is enclosed.

The final proof survey in connection with your permit G-908 has not yet been carried out by a representative of this office. A certificate will not be issued until after the survey has been carried out and the field notes drafted.

Under the provisions of the ground water law, as amended by the 1959 legislature, a well may be constructed for any purpose and a pump test made without filing an application for a permit. It is necessary, however, that a permit be obtained prior to appropriation of water from the well for any purpose not exempt from filing, as listed on page 5 of the rules and regulations.

In the event that the appropriation from two or more wells is in conflict and there is not sufficient water available in the aquifer to meet the needs of the several rights, the available supply must be distributed among the rights by order of the individual priorities. The law does not provide any minimum distance that must be maintained between adjacent wells.

Our records show that permit No. 1189 was issued on January 15, 1960 in approval of application No. G-1316 in the name of Herman and John Miller, granting the right to appropriate 0.78 cubic foot per second of water from a well within the SW¹/₄ SE¹/₄ of Section 22, Township 6 North, Range 35 East, W.M., with the priority date of November 24, 1958 for the supplemental irrigation of 106.5 acres located within sections 22 and 27 of said township and range.

Our records indicate that the construction of the facilities for the use of water under the terms of permit No. G-1189 was started within the mandatory time limit but that the project has not yet been completed.

Miss Ida Norris

2

January 31, 1961

The certificate recorded at Volume 19, page 27221, State Record of Water Rights Certificates, was issued in the name of Gust Beilke in evidence of the right established under permit No. G-1295, to appropriate not to exceed 0.34 cubic foot per second from a well located within the SE $\frac{1}{4}$ SE $\frac{1}{4}$ of Section 22, Township 6 North, Range 35 East, W.M., with the priority date of February 27, 1959 for the irrigation of 31.8 acres within the SE $\frac{1}{4}$ SE $\frac{1}{4}$ of said Section 22.

Very truly yours,

LEWIS A. STANLEY
State Engineer

By
James W. Carver, Jr., Assistant

JWC:eh
enclosure

G 1

Milton-Freewater, Oregon
Rt.3--Box 60
Jan. 27, 1960

RECEIVED
JAN 30 1961
STATE ENGINEER
SALEM, OREGON

State Engineer
Salem, Oregon

Dear Sir:

Have the rules and regulations of 1958 relative to appropriation and use of ground water in State of Oregon used for irrigation been revised. If so, please send me a copy.

File No. G-1042 pertains to my well. Have Gust Bielke and Miller Brothers made any applications for permits. If so, let me know the date of their filings and when they became completed.

*Bielke - G 1400
Miller Bros G 1316*

What is the status of a well which is drilled without the application of a permit?

In case of protest that a well drilled afterward you have received permit and taps the supply previous drilled well----what are your rights? *Back parties rights?*

Is there any specified distances that must exist between wells?

Thanking you, I am

Sincerely yours,

Ida Norris

P. S. Have you issued me a certificate covering the actual use of water for the above- Permit No.G-908

aquifer

251 FINANCE BUILDING
170 12TH STREET, S.E.

STATE OF OREGON
STATE ENGINEER
WATER RESOURCES DEPARTMENT
SALEM

REFER TO
FILE NO. G-1042

October 21, 1960

Ida Norris
Route 3, Box 60
Milton-Freewater, Oregon

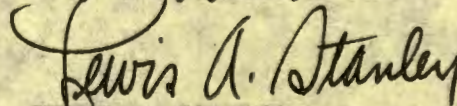
Dear Madam:

This will acknowledge receipt of your notice to the effect that complete application of water has been made under Permit No. G-908.

Pursuant to your report and in line with the general practice of this office a survey will be made at a later date. After this survey, proof may be made and certificate issued covering the actual use of water as found by the engineer. In case of irrigation, any lands described in the permit that have not been irrigated will be automatically eliminated from the water right.

In the meantime, the permit which you hold will be valid evidence of the water right in question so long as you continue to use the water.

Very truly yours,



LEWIS A. STANLEY
State Engineer

Form 128

vuf

251 FINANCE BUILDING
170 12TH STREET, S.E.

STATE OF OREGON
STATE ENGINEER
WATER RESOURCES DEPARTMENT
SALEM

REFER TO G-1042
FILE NO. _____

October 6, 1959

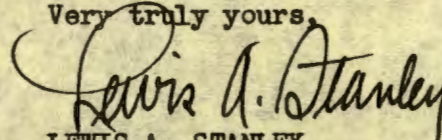
Ida Norris
Route 3, Box 60
Milton-Freewater, Oregon

Dear Madam:

This acknowledges receipt of Form B, being notice of completion of construction under Permit No. G-908.

The report has been filed with other matter pertaining to the permit and places it in good standing until October 1, 19⁶⁰. All use of water that is intended should be completed by this time.

Very truly yours,



LEWIS A. STANLEY
State Engineer

Form 119

bks

August 10, 1959

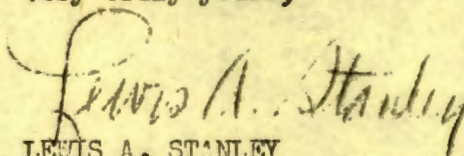
Ida Norris
Route 3 Box 60
Milton-Freewater, Oregon

Dear Madam:

This acknowledges receipt of Form A, being notice of the beginning of construction under Permit No. G-908.

The report has been filed with other matter pertaining to the permit, which is in good standing until October 1, 1959, when, under its terms, construction should be completed.

Very truly yours,



LEWIS A. STANLEY
State Engineer

Form 118
DLF.

April 1, 1959

Ida Norris
Rt. 3, Box 60
Milton-Freewater, Oregon

Dear Madam:

In reply to your letter of March 30, 1959, regarding your Permit No. G-908, this office has no objection to the re-location of the proposed well as described in your letter. The actual location of the well as constructed will be made a matter of record by the final proof survey to be conducted by this office upon the completion of the project.

With regard to the cleaning of a creek channel, since there is no statutory provision for requiring the maintenance of a natural stream channel, the maintenance work would be at the discretion of the property owner.

With regard to stock drinking from a natural stream channel, although the stock have the right to drink from the stream any time water is available there is no obligation on the part of the upstream appropriators to maintain a flow of water in the channel for this purpose.

Very truly yours,

LEWIS A. STANLEY
State Engineer

By --
James W. Carver, Jr.
Assistant

JWC:lk

Milton-Freewater, Oregon
Rt.3--Box 60
March 23, 1959

State Engineer
251 Finance Building
170 12th St. S. E.
Salem, Oregon

RECEIVED
MAR 24 1959
STATE ENGINEER
SALEM, OREGON

Gentlemen:

In reference to Application No. G-1042/-Permit No. 908.

Within a short time drilling will begin for this well. Kindly let me know how about going about in case a different location is decided for the well. We have been reconsidering the location which would be about 500 or 600 feet west of the location mentioned in the permit.

When there is a creek flowing thru a piece of property, does one have the right for stock water at all times. We have all the work of getting this channel clean. And as so as July comes all surplus water is just deliberately turned into another channel. Is there any stipulations that uses of the creek water above just play any part in cleaning the creek?

Must

Thanking you for an answer withing a few days, I am

Sincerely yours,

Ida Norris

G-1042

August 22, 1958

Ida Norris
Rt. 3, Box 60
Milton-Freewater, Oregon

Dear Madam:

Enclosed find Application No. G-1042, Permit No. G-908 with
blueprint.

August 18, 1958

Mrs. Ida Norris
Route 3, Box 60
Milton-Freewater, Oregon

Dear Mrs. Norris:

Application No. G-1042 has been approved by issuance of a permit which grants the right to appropriate not to exceed 0.31 cubic-foot per second of water from a well for supplemental irrigation of 25 acres. Therefore, you are authorized to begin construction of the well.

After recording in this office, the permit will be mailed to you.

Very truly yours,

LEWIS A. STANLEY
State Engineer

By
Chris L. Wheeler, Assistant

eh

Milton-Freewater, Oregon
Rt.3--Box 60 Aug. 15, 1958

Dear Mr. Stanley:

Kindly let me know why I haven't concerning the well permit. Seems quite some time has elapsed. The well driller is ready and hope I don't have to miss my turn.

Why the delay ?

6.31 SUP 4 25

Thanking you, I am

Sincerely yours,

Mr. Harry L. (Dad) Norris

RECEIVED
AUG 18 1958
STATE ENGINEER
SALEM, OREGON



1958
SHASTA
JULY



THIS SIDE OF CARD IS FOR ADDRESS

State of Oregon
State Engineer
Water Resources Dept.,
Salem, Oregon

170 12th St. Se.
Se.
Se.

July 24, 1958

Ida Norris
Route 3, Box 60
Milton-Freswater, Oregon

Dear Madam:

This will acknowledge receipt of your returned Application No. G-1042, the accompanying map, and additional payment of fees in the amount of \$5, for which our Receipt No. 18177 is enclosed.

Your application now appears to be in satisfactory form and is being placed in line for approval by issuance of a permit with the next group.

Very truly yours,

LEWIS A. STANLEY
State Engineer

By
Chris L. Wheeler, Assistant

bks

Enc: receipt

July 15, 1958

Ida Norris
Route 3, Box 60
Milton-Freswater, Oregon

Dear Madam:

This will acknowledge your application for a permit to construct a well and appropriate therefrom 300 gallons of water per minute for the irrigation of an unspecified acreage, the accompanying legal description, your note of July 3, and payment of fees in the amount of \$10, for which our Receipt No. 17398 is enclosed.

Your application has been examined, given File No. G-1042, and has been filed as provided by law. With reference to your note, please be advised that the application must be completed and the application map must be submitted before your application can be approved by a permit to allow you to begin construction, therefore, it would be necessary to choose the location of the proposed well prior to the drillers setting up to begin construction.

For your convenience in the completion of the application and in reference thereto in preparation of the necessary map, your application is returned herewith being endorsed so that in order to retain its date of priority it must be returned to this office on or before September 15, 1958.

The following defects in your application are noted:

Item 4: The well should be further located as being within a specific 1/16th of a section.

Items 9, 10 & 11: The part or parts of these items that apply to your project should be completed.

Item 12: The area you propose to irrigate should be listed as being within specific 1/16ths of a section, with the number of acres to be irrigated within each 1/16th listed separately.

Ida Norris

-2-

July 15, 1958

Signature: Your application must be signed in ink
in the space indicated directly below Item 18.

Fees: The total of fees that would be necessary
to your application for a permit to irrigate
30 acres or less is \$15, of which you have
submitted \$10.

Very truly yours,

LEWIS A. STANLEY
State Engineer

By
James W. Carvor, Jr.
Assistant

JWC:bks

Enc: receipt, application

RECEIVED
JUL 7 1958
STATE ENGINEER
SALEM, OREGON

Description of the tract of land:

Beginning at the Northeast corner of Section Twenty-seven (27), in Township Six (6) North, Range Thirty-five (35); running thence West 1290 feet; thence South 844.18 feet; thence East 1290 feet; thence North 844.18 feet to the place of beginning; all being East of the Willamette Meridian, in the County of Umatilla and State of Oregon.

July 3, 1958

Gentlemen:

Will be unable to make a map until the wheat is cut and the driller comes to set for the exact per feet location. Advise what is to be done in this case.

Sincerely yours,

Ida Morris

REPORT OF PERSON MAKING INSPECTION

Description of works:

Wells ± 64°, 8" casing
No means of measurement - could put part easily since casing
Pump: Berkeley Mod. 803L L-5 Turbine, 4" discharge ^{1" above ground}
Motor: 7.5 hp General Electric 1760RPM, 3 phase

Pipe: 780' x 4" A1
1280' x 3" A1

Heads: 30 Rain Bird #30, 3/16" 5.84 cfs @ 35 psi X 32' = 187 gpm
2 Rain Bird #35, 3/16" = 0.42 cfs

Crop: Sugar beets

Lift: Max. 5' most of land level

Info: Ida Norris

Tied to both north prop corner (1/16) and located well on 1962 - J
land on ~~NZ~~ NZ-SF-62

I, R. H. Jackson, do hereby certify that I have made an inspection of the works described herein and in Permit No. G-908 on the 24 day of April, 1962, and found the foregoing statements and descriptions of works to be accurate. In my opinion the appropriation has been completed to the extent of _____ and I recommend the issuance of water right certificate for this amount. (Quantity of water in second-feet or acre-feet)

NOTICE TO INSPECTORS

If conditions do not justify the above report by you, please return this form without your signature, with a full report by letter.

R. H. Jackson
(Name)
Field Engineer
(Title)

Water Right Application Ida Norris Rte 3 Box 60
Milton Free water, Ore
Property Located NE¹/₄ NE¹/₄ Sec 27 Twp 6N R 35EWM


25 ac.

Well location
422.' S + 40' W
NE corner Sec 27


Application No. G-1042
Permit No. G-908

27

Water Right Application Ida Norris Rte 3 Box 60
Milton Free water, Ore
Property Located NE¹/₄ NE¹/₄ Sec 27 Twp 6N R 35EWM



25 ac.

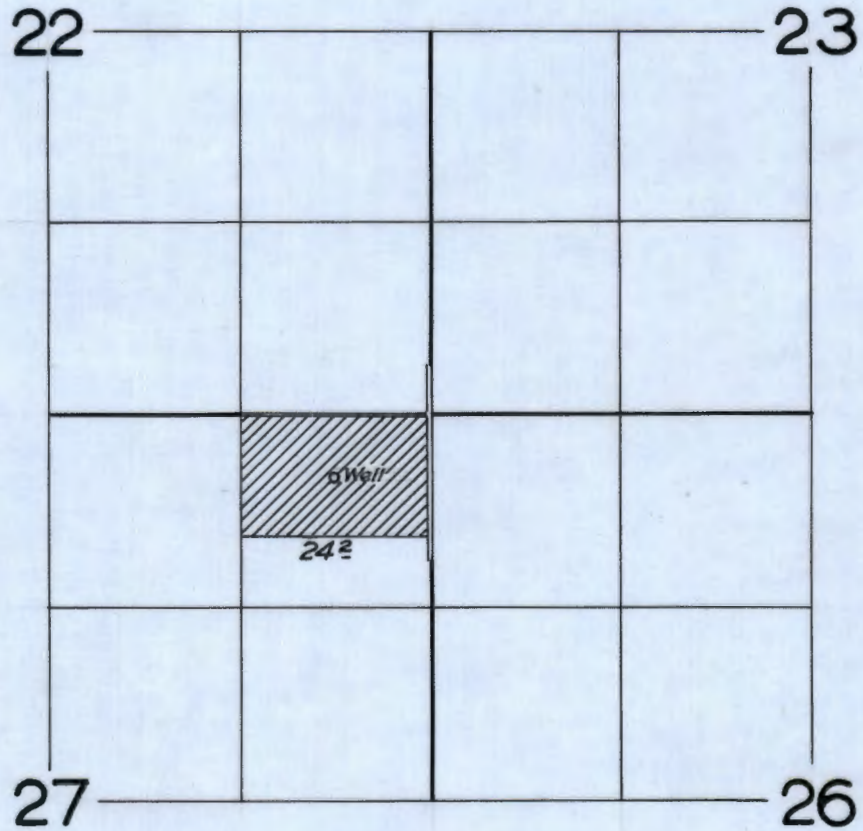
Well location
422.5 + 40' 
NE corner Sec 27

Application No. G-1042
Permit No. G-908

RECEIVED
STATE ENGINEER
SALEM, OR

27

T.6N.R.35E.W.M.



FINAL PROOF SURVEY
UNDER

Application No. G-1042 Permit No. G-908
IN NAME OF

IDA NORRIS

Surveyed April 24 1962, by *A. Johnson*