






WATER RIGHT PERMIT APPLICATION MAP

LEGEND

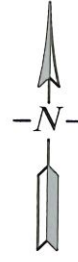
- **POD 2 - LOST CREEK RESERVOIR RE-DIVERSION**
790' SOUTH AND 350' WEST FROM E $\frac{1}{2}$ CORNER SECTION 16
-  PLACE OF USE QUASI-MUNICIPAL
-  EXISTING TRANSMISSION LINE
-  EXISTING DISTRIBUTION LINE
-  URBAN GROWTH BOUNDARY
-  CITY BOUNDARY

Received by OWRD
MAR 31 2026
Salem, OR

QUASI-MUNICIPAL USE
FOR
SUNSTONE WATER, LLC
250 SW TAYLOR STREET
PORTLAND, OR 97204

SITUATED IN
SECTIONS 9, 10, 15, 16, 21, TOWNSHIP 34 SOUTH, RANGE 1 WEST, W.M.
JACKSON COUNTY, OREGON

0 660 1320
SCALE: 1"=1320'



This map is not intended to provide legal dimensions or locations of property ownership lines.

EHM-March 26, 2026
ROGUE CIVIL LLC
emalepsy@roguecivil.com 541-621-2868

