

RECEIVED

JAN 05 1993

WATER RESOURCES DEPT.  
SALEM, OREGON

STATE OF OREGON  
WATER RESOURCES DEPARTMENT

SURFACE WATER REGISTRATION STATEMENT  
PRE-1909 VESTED WATER RIGHT CLAIM

1. Name of Registrant: GLENN & DEBBIE GORST  
Mailing Address: HC84 BOX 212 323  
Myrtle Point, OR 97458 Telephone No: 572-3610

2. Source of water: COQUILLE RIVER  
Tributary to: PACIFIC OCEAN

3. Purpose(s) for which water is used: STOCK WATER  
(Irrigation, Stockwater, Domestic, Hydroelectric power, Industrial, Etc.)  
If irrigation, total number of acres irrigated: \_\_\_\_\_

4. Priority Date <sup>or before</sup> \*1 \*2 \*3 \*4 \*5 \*6  
a) Date of first use: incomplete incomplete 1909 1885 1900 incomplete  
b) Date water use development first initiated: same as above  
c) Name of party who initiated development: August Carl, Samuel Barklow, Oloff Reed

5. Amount of water claimed: .01 per 100 rows in CFS or GPM  
(Water put to beneficial use)

6. Location of place of use:  
31 & 32 Sections, Township 28 N/S Range  
6 & 5 Sections, Township 29 N/S Range  
(Attach additional pages if necessary)

7. Usual period of use: 1 / 1 to 12  
month day month

FILED YOUR INFO  
? WHAT DO YOU  
WANT TO DO  
ABOUT PRIORITY  
DATES?

8. Remarks: Much of our research is incomplete as of Dec. 30, 1992.  
However this land is made up of 360 acres of bottom ground which  
has had cattle on it since first bought from the United States in the  
late 1800s.

9. Total fees submitted with claim: \$ 200<sup>00</sup>

Notarized Statement Signed by Claimant.

STATE OF OREGON )  
: ss  
County of Coos )

I, Glen & Debbie Gorst and  
Debbie Gorst, having been duly sworn,  
depose and say that I, and being the claimant of the existing surface  
water right described herein, have read the contents of this claim and  
to the best of my knowledge all of the matters stated herein  
are true and correct.

[Signature]  
[Signature]  
Signature of Claimant

Signed and attested before me this 30<sup>th</sup> day of December, 1992



[Signature]  
NOTARY PUBLIC for the State of Oregon  
My commission expires: 2-16-96

**THIS FORM MUST BE ACCOMPANIED BY A MAP PREPARED BY A  
CERTIFIED WATER RIGHT EXAMINER (CWRE).**

Certified Water Right Examiner

Name: \_\_\_\_\_ CWRE#: \_\_\_\_\_

Address: \_\_\_\_\_


Telephone: \_\_\_\_\_

REGISTRATION STATEMENT CLAIM OF BENEFICIAL USE

INFORMATION:

SWR 590

Glenn Gorst, Debbie Gorst  
HC 84 Box 212  
Myrtle Point, Oregon 97458  
(503) 572-3610



All historical evidence pertaining to water use to be supplied by Debbie Gorst.

SOURCE:

Coquille River  
Manmade, Unnamed Ditch, Tributary of Coquille River.

USE:

Stockwater for approximately 600 head of cattle.

POINT OF  
BEGINNING:

There was no specific Point of Diversion for this claim. The method of survey was aerial photo with on ground inspection/comparison.

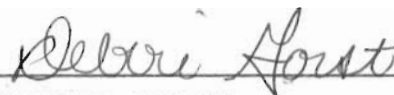
REMARKS:

See previously filed form entitled SURFACE WATER REGISTRATION STATEMENT, PRE-1909 VESTED WATER RIGHT CLAIM for additional information.

This Surface Water Claim contains information and facts which have been prepared with cooperation with the land owners both present and past. The facts contained in this report and accompanying final map are correct to the best of my knowledge.

I, GLENN AND DEBBIE GORST, agree to the findings of the CWRE and do submit this site report and map as my CLAIM OF BENEFICIAL USE of the water as provided under the terms of the Pre-1909 Adjudicated Rights.

\_\_\_\_\_  
GLENN GORST

  
\_\_\_\_\_  
DEBBIE GORST

RECEIVED

APR 19 1994

90 3 1615

WATER RESOURCES DEPT.  
SALEM, OREGON

DEED CREATING ESTATE BY THE ENTIRETY

KNOW ALL MEN BY THESE PRESENTS, That GLENN GORST, hereinafter called the grantor, the spouse of the grantee hereinafter named, for the consideration hereinafter stated, has bargained and sold and by these presents does grant, bargain, sell and convey unto DEBRA J. GORST, herein called the grantee, an undivided one-half in all of grantor's interest in the following described real property on EXHIBIT A attached hereto, situated in Coos County, Oregon.

together with all and singular the tenements, hereditaments, and appurtenances thereunto belonging or in anywise appertaining;

TO HAVE AND TO HOLD said undivided one-half of said real property unto the said grantee forever.

The above named grantor retains a like undivided one-half of said real property and it is the intent and purpose of this instrument to create and there hereby is created an estate by the entirety between husband and wife as to all of grantor's interest in said real property.

The true and actual consideration paid for this transfer, stated in terms of dollars, is NONE. However, the actual consideration consists of or includes other property or value given or promised which is the whole of the consideration.

THIS INSTRUMENT WILL NOT ALLOW USE OF THE PROPERTY DESCRIBED IN THIS INSTRUMENT IN VIOLATION OF APPLICABLE LAND USE LAWS AND REGULATIONS. BEFORE SIGNING OR ACCEPTING THIS INSTRUMENT, THE PERSON ACQUIRING FEE TITLE TO THE PROPERTY SHOULD CHECK WITH THE APPROPRIATE CITY OR COUNTY PLANNING DEPARTMENT TO VERIFY APPROVED USES.

WITNESS grantor's hand this 12<sup>th</sup> day of MARCH, 1990.

*[Signature]*  
\_\_\_\_\_

STATE OF OREGON )  
                          ) ss.  
County of Coos    )

3-12, 1990

Personally appeared GLENN GORST and acknowledged the foregoing instrument to be his voluntary act and deed. Before me:


*[Signature]*  
Notary Public for Oregon  
My Commission expires: 8-7-93

MAIL TAX STATEMENTS TO:

Glenn Gorst  
HC 84 Box 212  
Myrtle Point, Or. 97458

After recording return to:

Glenn Gorst  
HC 84 Box 212  
Myrtle Point, Or. 97458



MAR 26 1990

Oring Ave 14 Sec 31 - 28-12

State of Oregon  
County of Coos 90-3-1615

I, Mary Ann Wilson, County Clerk, certify the within instrument was filed for record at

111 35 Am 7/26/1990

By [Signature] Deputy

#pages 2 Fee \$ 10.00

Sec 31

14

APR 19 1994  
WATER RESOURCES DEPT.  
SALEM, OREGON

December 17, 1993

I, Oliver Shull, do verify that between the years 1958 and 1993 there were at least 275 head of cows and calves and at times as many as 400 head of cows and calves on the described property as attached in Exhibit A.

Oliver L. Shull  
Oliver Shull

STATE OF OREGON,  
County of Coss } ss.

FORM NO. 23 — ACKNOWLEDGMENT  
STEVENS-NESS LAW PUB. CO., PORTLAND, ORE.

BE IT REMEMBERED, That on this 17<sup>th</sup> day of December, 1993 before me, the undersigned, a Notary Public in and for said County and State, personally appeared the within named Oliver L. Shull

known to me to be the identical individual..... described in and who executed the within instrument and acknowledged to me that he.....executed the same freely and voluntarily.

IN TESTIMONY WHEREOF, I have hereunto set my hand and affixed my official seal the day and year last above written.



Judy L. Baker  
Notary Public for Oregon.  
My Commission expires 8-29-94

APR 19 1994

WATER RESOURCES DEPT.  
LEWIS, OREGON

EXHIBIT A 90 3 1616

PARCEL I: That part of Section 31, Township 28 South, Range 12 West of the Willamette Meridian, Coos County, Oregon, lying southerly of the low water line of the Coquille River. EXCEPTING THEREFROM: Beginning at the Southwest corner of that tract formerly owned by P. W. Laird which is described in deed to adjoining lands owned by Amelia P. Lafferty as being situated 18.79 chains South and 5.25 chains East of the quarter section corner on the South boundary boundary of Section 31, Township 28 South, Range 12 West of the Willamette Meridian, Coos County, Oregon; thence North 36° East 2937.0 feet along the line between Amelia P. Lafferty and P. W. Laird to a myrtle tree 14 inches in diameter marked with a cross, which said myrtle tree is the Southeast corner of the tract to be conveyed; thence North 66° West 282 feet, more or less, to the low water line on the left bank of the Coquille River; thence upstream along the low water line approximately North 75° East 450 feet, more or less, to a point where said low water line is intersected by the line between the land of Amelia P. Lafferty and P. W. Laird; thence South 38° West 205 feet, more or less, along said boundary line to the place of beginning.

PARCEL II: That part of the SW 1/4 of Section 32, Township 28 South, Range 12 West of the Willamette Meridian, Coos County, Oregon, lying Southwesterly of the low water line of the Coquille River.

PARCEL III: Commencing at the Northwest corner of Section 5, Township 29 South, Range 12 West of the Willamette Meridian, Coos County, Oregon; thence East along the North line of said Section 5 to the low water line of the Coquille River; thence Southerly along said low water line to a point which is 668.3 feet South and 594.2 feet East of the Northwest corner of said Section 5; thence West 350 feet; thence South parallel with the line between Sections 5 and 6 of said Township and Range 2481 feet to the middle of the County Road; thence Westerly along said County Road to the West line of said Section 5; thence North along said West line to the point of beginning.

PARCEL IV: That portion of Section 6, Township 29 South, Range 12 West of the Willamette Meridian, Coos County, Oregon, lying northerly of the Myrtle Point-Lampa County Road. EXCEPTING THEREFROM: A parcel of land lying in portions of the NW 1/4 of Section 6, Township 29 South, Range 12 West of the Willamette Meridian, Coos County, Oregon, more particularly described as follows: Beginning at a point on the West line of Section 6 said point being 665 feet South along the West line of Section 6 from the Northwest corner of Section 6; thence East 450 feet; thence South parallel to the West line of Section 6 for a distance of 900 feet, more or less, to the North boundary of the County Road; thence Westerly along the North boundary of the County Road to the West line of said Section 6; thence North along the West boundary of Section 6 a distance of 935 feet, more or less, to the point of beginning.

PARCEL V: Beginning at the Southwest corner of the NW 1/4 of the NE 1/4 of Section 6, Township 29 South, Range 12 West of the Willamette Meridian, Coos County, Oregon; thence East along the South line of said NW 1/4 of NE 1/4 66.6 feet to an iron pipe on the West boundary of a roadway; thence North along said roadway 42 feet to the true point of beginning of this description; thence West 162 feet; thence North 164 feet, more or less, to the South right of way line of the County Road; thence Easterly along said County Road right of way to its intersection with the West boundary of the aforementioned roadway; thence Southerly along said roadway to the true point of beginning. (66/49)

1616

CONTINUING ASSESSMENT ROLL OF TAXABLE REAL PROPERTIES OF

11147  
1114700

Beginning at SW corner of the NE quarter of the NW quarter of section 6, Township 29 South, Range 12 W of the Willamette Meridian in Coos County, running thence N 22 rods, thence E 22 rods, thence S 22 rods, thence W 22 rods to the place beginning, containing 3 acres, more or less. Also where the N boundary line of the SW quarter of the NW quarter of section 6, Township 29 S Range 12 W of Willamette Meridian intersects the N boundary line of said county road running through said quarter section remaining thence N to the NW corner of section 6 thence E to Meridian NE corner of the NW quarter.

YEAR	RECORD NUMBER	NAME OF OWNER	TAXABLE VALUE	TIMBER VALUE	STRUCTURAL IMPROVEMENTS
1943	120 428	Gulstrom	1.01	1.40	50
1949	184 661	J.H. & Sarah McCloskey	3	1.49	585
1950			3	1.49	625
1956			3	1.49	625
1959				130	580 X
1960					
1961				160	700
1962				160	700
1967				300	490
1968					
1969				1,190	1,940
1970				1,190	1,940
1971				1,190	1,940
1972				1,190	1,940
1973				1,190	1,940
1974	75-1-0075	Oliver L. & Dora Mae Hull		1,190	1,940
		Wayne A. Hull, & Dora L. Hull, Co-ops.		1,190	1,940
		Oliver L. & Dora Mae Hull, Co-ops.		1,190	1,940

CONTINUING ASSESSMENT ROLL OF TAXABLE REAL PROPERTIES OF GOOS CO

11133 &  
11134  
1968

SUBDIVISION		TAX LOT NUMBER	SECTION	TOWNSHIP SOUTH	RANGE WEST W. 4
		4 & 5	5	29	1

YEAR OF ASSESSMENT	TAXED AREA		NAME OF OWNER	TOTAL ACRES	ACREAGE AND VALUES									
	VAL	SECT			TIMBER ACRES	AGRO	NON-TIMBER ACRES	VALUE	TIMBER ACRES	VALUE	STRUCTURAL IMPROVEMENTS	APPLIED MACHINERY AND EQUIPMENT	TOTAL VALUE	EXEMPTION
1943	130	325	N. V. Laird, and E. M. Laird E. B. Eickmeyer	73.60	69.24	7355	4.36	15			890		8960	
1945	154	273	N. V. Neuhaus & E. B. Eickmeyer	73.60	69.24	7355	4.36	15			1285		8655	
1950						6252		15			1285		7552	
1955						5149		16			1375		6540	
1957						4232		16			1375		6540	
1967						358								
1969						4634								
1980								1570			3205		4775	
1981	281	54						1900			3870		5770	
1982	302	660	Marguerite J. Laird, and Mary Vernita Robinson and E. B. Eickmeyer					1,900			3,870		5,770	
1984	302	664	Oliver L. & Daisy Mae Hull					1,900			3,870		5,770	
1985								1,900			2,900		4,800	
								2,700			1,300		4,000	
								2,700			1,300		4,000	

OR 11 1994  
RESURVEYED  
SALE

#2



CONTINUING ASSESSMENT ROLL OF TAX

8721

1968

00

YEAR OF ASSESSMENT	ADDRESS		NAME OF OWNER	TOTAL ACRES	ACRES AND VALUES							
	SEC.	RANGE			VARIABLE ACRES	CODE	NON-TAXABLE ACRES	VALUE	TAXES ADDED	VALUE	DEDUCTION THROUGH STATE	APPROX. MAINTENANCE AND EQUIPMENT
1948	131	505	V. L. Neuhaus & E. B. Rickmeyer	59.40	59.40	0100						
1949	154	275										
1950				<del>59.40</del>	<del>59.40</del>	<del>7130</del>						<del>7495</del>
1955				59.40	59.40	6061				365		6426
1956						4991				391		5382
1957						5752						
1958						5273						
1959				63.18				1965		30		1995
1960												
1961								3379		30		3410
1962	282	640	Marguerite J. Laird; and Mary Gertrude Mackamy; and E. B. Rickmeyer					2370		40		2410
1964	308	607	Oliver L. & Daisy Mae Shell					2300		10		2310
1965				63.28				2300		10		2310

1994  
IR  
TAX  
JURIS. DEPT.  
ORIGIN #3

CONTINUING ASSESSMENT ROLL OF TAXABLE REAL PROPERTIES IN

8220  
 03/19/68

SUBDIVISION		TAX LOT NUMBER	SECTION
		19	3.

YEAR	TAX MAP		NAME OF OWNER	TOTAL ACRES	ACREAGE AND VALUES								
	TRAC	PAGE			VARIABLE ACRES	VALUE	NON-TIMBER ACRES	VALUE	TIMBER ACRES	VALUE	STRUCTURAL IMPROVEMENTS	AFFIXED MACHINERY AND EQUIPMENT	TOTAL VALUE
1943	14	339	Annie Lafferty	52.50	48.34	5050	18.52	690					
1947			Land described in	10.16	10.16	1000	10.16	250					
1950			book of W.L.C. #2 Page 102										
			31/28/12										
			6/29/12										
			Vol 14 pg 442										
			Vol 32 pg 441										
1955				50.26	40.36	4114	10.52	290					44
1956						3308		310					36
1957						3319		212					
1958						3022							
1959				55.43				2085					20
1960								2520					2
1961								2520					2,5
1962	290	114	Ray L. & Margaret Shull					2,520					2,5
1963	302	167	Oliver L. & Daisy Mae Shull					2,520					2,5
1964				55.43				2,520					2
1965								4020					4
1966													

APR 19 1994  
 SHERIFF  
 CLATSOP COUNTY, OREGON

Done for 1965

CONTINUING ASSESSMENT ROLL OF TAXABLE REAL PROPERTY

8719  
 1968

SECTION	DESCRIPTION OF PROPERTY	TAXABLE VALUE
		18

YEAR OF ASSESSMENT	DEED RECORDED		NAME OF OWNER	TOTAL ACRES	ACREAGE AND VALUE						
	VOL.	PAGE			TOTAL ACRES	TAXABLE ACRES	NON-TAXABLE ACRES	VALUE	TIMBER ACRES	VALUE	STRUCTURAL IMPROVEMENTS
1943	85	204	S. L. Lafferty Amelia Lafferty	39.91	30.28	3266	9.63	130			293
1944				39.91	30.28	3255	9.63	130			2725
1950				39.91	30.00	3255	9.63	130			4205
1955				39.91	30.28	2767	9.63	130			4205
1956						2279		130			4499
1957						113		115			
1957						2166		115			
1957						2051					
1958								1055			3605
1960											
1961								1275			435
1962								1280			4360
1963	290	114						1280			434
1963	290	88	Roy L. & Margaret Shull					1280			434
1964	302	147	Oliver L. & Daisy Mae Shull					1280			4360
1965				39.91				1280			4360

RECEIVED  
 APR 19 1994  
 WATER RESOURCES DEPT.  
 SALEM, OREGON

#5

CONTINUING ASSESSMENT ROLL OF TAXABLE REAL PROPERTIES OF

8717

*Over for 1971*

DESCRIPTION OF PROPERTY

MUNICIPALITY

TAX LOT NUMBER

SECTION

16 31

ASSESSOR'S OFFICE

NAME OF OWNER

TOTAL ACRES

ACREAGE AND VALUES

NO. ACRES

VALUABLE ACRES

1960

NON-VALUABLE ACRES

VALUE

TIMBER ACRES

VALUE

STRUCTURAL IMPROVEMENTS

APPROX. RENT AND EQUIPMENT

252  
333

J.H. & Sarah McCleney

44.46

39.88

3800

11.75

1000

800

11.16

32.48

3920

11.75

1280

1445

APR 19 1934 #6

RESOURCES DEPT. SALE CREC.

49.04

32.68

5332

1260

1370

1445

1342

6

49.17

2744

1370

1546

5

197

1370

1546

2607

127

1276

127

3420

*Over for 1971*

LAND VALUE

TIMBER VALUE

STRUCTURAL IMPROVEMENTS

14140

12,100

50

actual point of beginning of the center line to be described; thence on said 2 degree 18 minute curve for 170.5 feet; thence on a 4 degree curve to the left for 436.7 feet; thence North 88 degrees 46 minute West for 350.5 feet; thence on a 3 degree curve to the right 1010 feet; thence North 58° 28' West 117 feet to a point in the West line of said Northwest quarter of Section 21, Township 29, S. R. 12, W. W. M. together with all tenements, hereditaments and appurtenances thereunto belonging, and also all their estate, right, title and interest in and to the same, including dower and claim of dower.

TO HAVE AND TO HOLD the said premises, unto the said Marguerite Laird her Heirs and Assigns forever. And the said P. W. Laird does hereby covenant to and with the said Marguerite Laird, her Heirs and Assigns that he is lawfully seized in fee simple of said premises; that said premises are free from all incumbrances and that he will, and his heirs, executors and administrators shall warrant and forever defend the same from all lawful claims whatsoever.

IN WITNESS WHEREOF I have hereunto set my hand and seal this 4th day of June, 1937.

Signed, Sealed and Delivered  
in the Presence of \_\_\_\_\_

P. W. Laird (Seal)

STATE OF OREGON

COUNTY OF COOS: ss. On this, the 4th day of June, 1937, personally came before me, the undersigned, a Notary Public in and for said county and state, the within-named P. W. Laird, a widower, to me personally known to be the identical person described in and who executed the within instrument, and acknowledged to me that he executed the same freely and voluntarily for the uses and purposes therein named.

Witness my hand and Notarial Seal this 4th day of June, 1937.

Dal M. King  
Notary Public for Oregon  
My commission expires 6/19-1939  
(Notarial Seal)

Recorded December 1, 1937, 11:45 A. M.  
L. W. Oddy, County Clerk

55088- THIS INDENTURE WITNESSETH, That P. W. Laird, a widower, for the consideration of the sum of One and 00/100 DOLLARS, natural love and affection to them paid, have bargained and sold and by these presents do bargain, sell and convey unto Mary Vernita Laird and Elda Bernadine Eickmeyer the following described premises, to-wit:

All that part of the Southeast quarter (SE $\frac{1}{4}$ ) of Section 6, Township 29 South Range 12, West of Willamette Meridian, in Coos County, Oregon, lying and being South and above the County road, and containing 156 acres, more or less.

Also, beginning at the Northwest corner of Jesse D. Clinton land, the same being situated 668.3 feet South and 244.2 feet East of the corners of Sections 5 and 6, Township 29 South Range 12 West of Willamette Meridian, and Sections 31 and 32 Township 28 South Range 12 West of Willamette Meridian, Coos County, Oregon, and running thence South parallel with the line between Sections 5 and 6 Township 29 South Range 12 West of Willamette Meridian 2481 feet to the middle of the County road; thence North 67 $\frac{1}{2}$  degrees West 617 feet along County road; thence North 57 $\frac{1}{2}$  degrees West 400 feet along County road; thence North parallel with the line between Sections 5 and 6, between the land of H. L. Carl and S. L. Lafferty and Carl and P. S. Robison 2700 feet to the line between Townships 28 and 29 South Range 12 West Willamette Meridian; thence East along Township line 423 feet to Robison's South-east corner; thence North 36° East along the line as now fenced between the lands of Carl and Robison 1230

feet, more or less, to low water line of Coquille River, thence Southerly along low water line up stream to a point due east of the place of beginning: thence West 350 feet to the place of beginning, containing 74.78 acres, more or less. Save and except from the above described land one acre heretofore sold by H. L. Carl to School District No. 8, Coos County, Oregon, as follows: Beginning at a point on the North line of the County road 494 feet South and 217 feet East of the 1/4 Section corner between Sections 5 and 6 above mentioned and running thence North 67 1/2 degrees, West along North side of County road 268.7 feet; thence North 14 degrees East 183.4 feet; thence South 67 1/2 degrees East 217 feet; thence South to the place of beginning.

Also, beginning 3960 feet, more or less South of Section corner to Sections 31 & 32, Township 28 South Range 12 West of Willamette Meridian, and Sections 5 and 6 Township 29 South Range 12 West of Willamette Meridian; running thence East 244.20 feet; thence North to center of County road; thence North 67° 30' West to Section line; thence South to place of beginning; being in Section 5, Township 29 South of Range 12, West of Willamette Meridian, Coos County, Oregon. together with all tenements, hereditaments and appurtenances thereunto belonging, and also all his estate, right, title and interest in and to the same, including dower and claim of dower.

TO HAVE AND TO HOLD the said premises, unto the said Mary Vernita Laird and Elda Bernadine Eickmeyer, their Heirs and Assigns forever. And the said Grantor does hereby covenant to and with the said Grantees, their Heirs and Assigns that he is lawfully seized in fee simple of said premises; that said premises are free from all incumbrances and that he will, and his heirs, executors and administrators shall warrant and forever defend the same from all lawful claims whatsoever.

IN WITNESS WHEREOF I have hereunto set my hand and seal this 4th day of June, 1937.

Signed, Sealed and Delivered in the Presence of \_\_\_\_\_

P. W. Laird (Seal)

STATE OF OREGON

COUNTY OF COOS: ss. On this, the 4th day of June, 1937, personally came before me, the undersigned, a Notary Public in and for said county and state, the within-named P. W. Laird, a widower, to me personally known to be the identical person described in and who executed the within instrument and acknowledged to me that he executed the same freely and voluntarily for the uses and purposes therein named.

Witness my hand and Notarial Seal this 4th day of June, 1937.

Dal M. King  
Notary Public for Oregon  
My commission expires 6/19-1939  
(Notarial Seal)

Recorded December 1, 1937, 11:45 A. M.  
L. W. Oddy, County Clerk

55089- THIS INSTRUMENT WITNESSETH, That P. W. Laird, a widower, for the consideration of the sum of One and 00/100 DOLLARS, and natural love and affection to him paid, has bargained and sold and by these presents does bargain, sell and convey unto Mary Vernita Laird and Elda Bernadine Eickmeyer the following described premises, to-wit:

Lot Eight (8) in Section Thirty-two (32), Township Twenty-nine (29), South Range Twelve (12) West of Willamette Meridian, containing 38.60 acres, more or less; also Lot Three (3) in Section Thirty-three (33), Township Twenty-nine South Range Twelve (12) West of Willamette Meridian, containing 49.65 acres, more or less, all of said land being in Coos County, Oregon. together with all tenements, hereditaments and appurtenances thereunto belonging, and also all his estate, right, title and interest in and to the same, including dower and claim of

44.46 acres, more or less, situate in Section 31, Township 28 South Range 12 West of the Willamette Meridian, Coos County, Oregon.

Also, beginning at a point 1320 feet East of the Northwest corner of Section 6, Township 29 South of Range 12 West of the Willamette Meridian, in Coos County, Oregon, running (Magnetic variation North 22° 30' East); thence East 469 feet; thence North 1120.14 feet; thence South 1240.14 feet; thence North 34° East 1245 feet, and to low water line of the Coquille River; thence along said low water line down stream to a point North 34° East and 1408.44 feet distant from the place of beginning; thence South 34° West 1408.44 feet to the place of beginning and containing 27 acres of land, more or less; save and except a tract of land 22 rods square situated in the Southwest corner of the parcel hereinbefore described and containing in the parcel hereby conveyed 24 acres, more or less, together with all tenements, hereditaments and appurtenances thereunto belonging, and also all her estate, right, title and interest in and to the same, including dower and claim of dower.

TO HAVE AND TO HOLD the said premises, unto the said J. H. McCloskey and Sarah McCloskey, their Heirs and Assigns forever.

And the said Grantor does hereby covenant to and with the said Grantees, their Heirs and Assigns that she is lawfully seized in fee simple of said premises; that said premises are free from all incumbrances and that she will, and her heirs, executors and administrators shall warrant and forever defend the same from all lawful claims whatsoever.

IN WITNESS WHEREOF I have hereunto set my hand and seal this 3rd day of July, 1937.

Signed, Sealed and Delivered  
in the Presence of  
Del M. King, E. Lura Morgan

Lucinda A. Morgan (Seal)

\$2 documentary stamp, cancelled.

STATE OF OREGON

COUNTY OF COOS: ss. On this, the 6th day of July, 1937, personally came before me, the undersigned, a Notary Public in and for said county and state, the within-named Lucinda A. Morgan, a widow woman to me personally known to be the identical persons described in and who executed the within instrument, and acknowledged to me that she executed the same freely and voluntarily for the uses and purposes therein named.

Witness my hand and Notarial Seal this 6th day of July, 1937.

Recorded July 15, 1937, 9:15 A. M.  
L. W. Oddy, County Clerk

Del M. King  
Notary Public for Oregon.  
My commission expires 6/19/1939  
(Notarial Seal)

54304- THIS INDENTURE WITNESSETH, That Minnie E. Lester, a widow woman, for the consideration of the sum of ten and 00/100 DOLLARS, to her paid, has bargained and sold and by these presents does bargain, sell and convey unto J. H. McCloskey and Sarah McCloskey, in entirety the following described premises, to-wit:

An undivided one-sixth (1/6) interest in and to the real property described as follows, to-wit:

Beginning at the Southwest corner of Section Thirty-one (31), in Township Twenty-eight (28) South of Range Twelve (12) West of the Willamette Meridian, running East 20 chains, thence North 34 degrees East 21.30 chains to low water line of the Coquille River, thence with the meanders and low water line of said River, down stream to the West boundary of said Section 31 on the Township line, thence South to the place of beginning, containing

Bk 129/252

44.46 acres, more or less, situate in Section 31, Township 28 South Range 12 West of the Willamette Meridian, Coos County, Oregon.

Also, beginning at a point 1320 feet East of the Northwest corner of Section 6, Township 29 South of Range 12 West of the Willamette Meridian, in Coos County, Oregon, running thence South 1240.14 feet (Magnetic variation North 22° 30' East); thence East 469 feet; thence North 1120.14 feet; thence North 34° East 1245 feet, and to low water line of the Coquille River; thence along said low water line down stream to a point North 34° East 1408.44 feet distant from the place of beginning, thence South 34° West 1408.44 feet to the place of beginning, and containing 27 acres of land, more or less; save and except a tract of land 22 rods square situated in the Southwest corner of the parcel hereinbefore described and containing in the parcel hereby conveyed 24 acres, more or less. together with all tenements, hereditaments and appurtenances thereunto belonging, and also all her estate, right, title and interest in and to the same, including dower and claim of dower.

TO HAVE AND TO HOLD the said premises, unto the said J. H. McCloskey and Sarah McCloskey, their Heirs and Assigns forever. And the said Grantor does hereby covenant to and with the said Grantees, their Heirs and Assigns that she is lawfully seized in fee simple of said premises; that said premises are free from all incumbrances and that she will, and her heirs, executors and administrators shall warrant and forever defend the same from all lawful claims whatsoever.

IN WITNESS WHEREOF I have hereunto set my hand and seal this 3rd day of July, 1937.

Signed, Sealed and Delivered  
in the Presence of \_\_\_\_\_

Minnie E. Lester )Seal(

\$2 documentary stamp, cancelled.

STATE OF OREGON

COUNTY OF COOS: ss. On this, the 6th day of July, 1937, personally came before me, the undersigned, a Notary Public in and for said county and state, the within-named Minnie E. Lester to me personally known to be the identical person described in and who executed the within instrument, and acknowledged to me that she executed the same freely and voluntarily for the uses and purposes therein named.

Witness my hand and Notarial Seal this 6th day of July, 1937.

Recorded July 15, 1937, 9:15 A. M.  
L. W. Oddy, County Clerk

Cora Philbrick  
Notary Public for Oregon  
My commission expires Nov. 26, 1938  
(Notarial Seal)

54305- KNOW ALL MEN BY THESE PRESENTS, That C. H. Alley of Marshfield, in the State of Oregon, being of lawful age, in consideration of Ten no/100 Dollars to him paid by Mary F. Alley of Marshfield in the State of Oregon, do hereby grant, bargain, sell and convey, unto said Mary F. Alley her heirs and assigns, all the following bounded and described real property, situated in the County of Coos and State of Oregon,

Lots 1, 2, 7 and 8 Block 6 North Ferndale, Marshfield, Oregon, as per plat thereof on file and of record in the office of the County Clerk of Coos County, Oregon.

TO HAVE AND TO HOLD, The above granted premises, with all the rights, easements and appurtenances thereto belonging unto the said Mary F. Alley, her heirs and assigns forever. And the said grantor does covenant to and with the said grantee her heirs and assigns that he is lawfully seized in fee of the above granted premises; that they are free from all encumbrances, and that he will and his heirs, executors and administrators, shall warrant and defend the above granted premises, to the said grantee, her heirs and assigns, forever against the lawful claims and demands of all persons.



valuable considerations DOLLARS to them paid, have bargained and sold and by these presents do bargain, sell and convey unto VIVIEN H. TOMLINSON the following described premises, to-wit:

The East 110 feet of Lot 2 and all of Lot 3 of Block 2, Burns Acres, Coquille, Coos County, Oregon according to the duly recorded plat thereof now of record in the office of County Clerk of Coos County, Oregon.

Excepting therefrom all that portion of said lots hereto conveyed to the State of Oregon for highway purposes, same being a strip of land about 10 feet wide along the East side of the above described property.

TO HAVE AND TO HOLD the said premises, with their appurtenances, unto the said VIVIEN H. TOMLINSON, her Heirs and Assigns forever. And the said grantors above named do hereby covenant to and with the said VIVIEN H. TOMLINSON, her Heirs and Assigns that they are the owners in fee simple of said premises; that said premises are free from all incumbrances and that they will warrant and defend the same from all lawful claims whatsoever.

IN WITNESS WHEREOF, we have hereunto set our hands and seals this 4th day of May, A.D. 1938.

Done in Presence of  
J. E. Axtell, R. C. Vaughan

Mary A. Burns )Seal(  
Executrix of the estate of said Burns dec'd  
Mary A. Burns, Widow )Seal(  
Raymond H. Burns, son )Seal(  
Cora A. Steele, Daughter )Seal(

50% documentary stamp, cancelled  
5/28/38, A. A. H.

STATE OF OREGON

County of Coos: ss. On this, the 4th day of May, 1938, personally came before me a Notary Public in and for said County and State, the within named persons named as grantors herein to me personally known to be the identical persons described in, and who executed the within instrument, and who each personally acknowledged to me that they executed the same freely and voluntarily for the uses and purposes therein named.

WITNESS my hand and official seal the day and year last above written.

Recorded June 8, 1938, 4 P. M.  
L. W. Oddy, County Clerk

J. E. Axtell  
Notary Public for Oregon  
My Commission Expires March 22, 1939  
(Notarial Seal)

Bl 131/503

56049- KNOW ALL MEN BY THESE PRESENTS, That we, Ora Robison, widow of P. S. Robison, deceased, Florence E. Ellis and A. J. Ellis, her husband, Beulah Schroeder and C. E. Schroeder, her husband, Walter Robison and Jessie Robison, his wife, Leola Lewis and Ray B. Lewis, her husband, Lucina Bell and William Bell, her husband, Beunice Lillie and Albert Lillie, her husband, Bernice Gulstrom and Albert Gulstrom, her husband, Glenn L. Robison and Aletha Robison, his wife, and Roy Robison and Elfleda Robison, his wife, in consideration of \$14,500.00 to us paid by Mary Vernita Laird Neuhaus and Elda Bernadine Eickmeyer, have bargained and sold, and by these presents do grant, bargain, sell and convey unto the said Mary Vernita Laird Neuhaus and Elda Bernadine Eickmeyer, their heirs and assigns, all the following bounded and described real property, situated in the County of Coos and State of Oregon:

Beginning at the Northwest corner of the Northeast quarter of the Northeast quarter of Section Six, Township Twenty-nine South, Range 12 West of the Willamette Meridian, running thence North 37° 45' East to a certain willow tree situated on the left bank of the Coquille River, thence up stream 18 rods to a point; thence South 37° 45' West 22.90 chains to the township line; thence South 22° West 20.20 chains to a point; thence West to a point which is South 37° 45' West 23.60 chains from the place of beginning; thence North 37° 45' East 23.60 chains to the place of beginning.

Also beginning on the township line at the interior corner of the Easterly line of the above described property, said point being 15 chains more or less, West of the Northeast corner of Section 6, Township 29 South, Range 12 West of the Willamette Meridian; running thence North 37° 45' East along the East boundary of the said above described land 22.90 chains to the bank of the Coquille River; thence with the meander of said stream upstream 3.50 chains to a point thence South 37° 45' West 16.11 chains to the Township line; thence West 5.60 chains to a point; thence South 18.79 chains to a point; thence West 12.72 chains to the Southeast corner of the said above described land; thence North 22° East 20.20 chains to the place of beginning.

Excepting therefrom a triangular tract in the Southwest corner of the first above described tract, conveyed by Aaron Hoover, et al, to Olaff Reed by deed recorded in Book 32, at page 441, Records of Deeds of Coos County, Oregon, Subject to County Roads; all located in Coos County, Oregon.

together with all and singular the tenements, hereditaments and appurtenances thereunto belonging or in anywise appertaining, and also all our estate, right, title and interest in and to the same, including dower and claim of dower; also the following described personal property now situated on the premises above described and consisting of 27 cows, 1 bulls, and all farming implements and equipment and small hand tools on said premises, and all dairying equipment now on said premises.

TO HAVE AND TO HOLD, the above described and granted premises and chattels unto the said Mary Vernita Laird Neuhaus and Elda Bernadine Eickmeyer, their heirs and assigns forever. And we, Ora Robison, Florence E. Ellis and A. J. Ellis, her husband, Beulah Schroeder and C. E. Schroeder, her husband, Walter Robison and Jessie Robison, his wife, Leola Lewis and Ray B. Lewis, her husband, Lucina Bell and William Bell, her husband, Beunice Lillie and Albert Lillie, her husband, Bernice Gulstrom and Albert Gulstrom, her husband, Glenn L. Robison and Aletha Robison, his wife, and Roy Robison and Elfreda \_\_, his wife, the grantors above named do covenant to and with Mary Vernita Laird Neuhaus and Elda Bernadine Eickmeyer the above named grantees, their heirs and assigns that we are lawfully seized in fee simple of the above granted premises, that the above granted premises are free from all incumbrances and that we will and our heirs, executors and administrators, shall warrant and forever defend the above granted premises, and every part and parcel thereof, against the lawful claims and demands of all persons whomsoever.

IN WITNESS WHEREOF, we, the grantors above named, have hereunto set our hands and seals this 7th. day of April, 1938.

\$14.50 documentary stamps, cancelled 6-3-38, H. A. S.

- Ora Robison (Seal)
- Florence E. Ellis (Seal)
- A. J. Ellis (Seal)
- Beulah Schroeder (Seal)
- C. E. Schroeder (Seal)
- Walter Robison (Seal)
- Jessie Robison (Seal)
- Leola Lewis (Seal)
- Ray B. Lewis (Seal)
- Lucina Bell (Seal)
- William Bell (Seal)
- Beunice Lillie (Seal)
- Albert Lillie (Seal)
- Bernice Gulstrom (Seal)
- Albert Gustrom (Seal)
- Glenn L. Robison (Seal)
- Aletha Robison (Seal)
- Roy Robison (Seal)
- Elfleda Robison (Seal)

STATE OF OREGON  
COUNTY OF BENTON: ss. This is to certify that on this 14th day of April, 1938, before me, the undersigned, a notary public in and for the county and state aforesaid, personally appeared the above named Beulah Schroeder and C. E. Schroeder, her husband, to me known to be the identical individuals described in and who executed the within and foregoing instrument

east quarter (10) of Section Ten (10), Township Twenty-eight (28) South, Range Thirteen (13) West of the Willamette Meridian, together with all rights in, to and under said lease to the extent of an undivided one-fourth interest therein insofar as the same affects said land.

Said Robert Burns covenants to and with said Morrison Trucking Company, Incorporated that it is the lawful owner of said lease and rights and interest thereunder effecting said land last above described, and has the legal right to sell, convey and assign the same

IN WITNESS WHEREOF, said Robert Burns has signed and sealed this instrument, all on this 16th day of March, A. D. 1934.

Witness:  
M. F. Daily, W. A. Ayres  
Recorded March 19, 1934, 11 A.M.  
L. W. Oddy, County Clerk

Robt. Burns ) seal(

Bk 120/428

48794- THIS INDENTURE WITNESSETH, That R. A. Myers and Clara Myers, husband and wife for the consideration of the sum of Ten Dollars to them paid have bargained and sold and by these presents do bargain, sell and convey unto Albert L. Gulstrom and Bernice A. Gulstrom, husband and wife the following described premises, to-wit:

Beginning at the Southwest corner of the Northeast quarter of the Northwest quarter of Section Six, Township Twenty-nine, South, Range Twelve West of the Willamette Meridian in Coos County, Oregon, and running thence North Twenty Two rods, thence East Twenty Two rods, thence South Twenty-two rods, thence West Twenty-two rods to the place of beginning, containing three acres, more or less.

Also, Commencing at the place where the West boundary line of the Southwest quarter of the Northwest quarter of Section Six, Township Twenty-nine South, Range Twelve West of Willamette Meridian, intersects the North boundary line of the County road running through said quarter quarter section, running thence North to the Northwest corner of said Section Six, thence East to the Northeast corner of the Northwest quarter of the Northwest quarter of said Section Six, thence South to the North boundary line of said County Road, thence along the said North boundary line of said County road to the place of beginning, containing Forty-three acres, more or less.

TO HAVE AND TO HOLD the said premises, with their appurtenances unto the said grantees, their heirs and assigns forever.

And the said R. A. Myers and Clara Myers do hereby covenant to and with the said Albert L. Gulstrom and Bernice A. Gulstrom, and their heirs and assigns that we the owners in fee simple of said premises: that they are free from all incumbrances and that we will warrant and defend the same from all lawful claims whatsoever.

IN WITNESS WHEREOF, we have hereunto set our hands and seals this 19th day of March, 1934.

Done in presence of \_\_\_\_\_

R. A. Myers ) seal(  
Clara Myers ) seal(

\$3.00 documentary stamps cancelled 3/19/34 J. E. Axtell

State of Oregon  
County of Coos : ss On this 19th day of March, 1934, personally came before me, a Notary Public in and for said County and State, the within named R. A. Myers and Clara Myers, his wife, to me personally known to be the identical persons described in and who executed the within instrument and who each personally acknowledged to me that they executed the same freely and voluntarily for the uses and purposes therein named.

Witnesseth: That the said party of the first part, for and in consideration of the sum of Ten Dollars, lawful money of the United States of America, to him hand paid by the said party of the second part, the receipt whereof is hereby acknowledged, does by these presents grant, bargain, sell, convey and confirm unto the said party of the second part, and to his heirs and assigns forever, all that certain lot, piece or parcel of land situate, lying and being in the County of Coos, State of Oregon and bounded and particularly described as follows, to-wit:

The Northeast quarter of the Southwest quarter of Section Twenty-eight in township twenty-seven south of range thirteen west of Willamette Meridian.

Together with all and singular the tenements, hereditaments and appurtenances thereunto belonging, or in anywise appertaining, and the reversion and reversions, remainder and remainders, rents, issues and profits thereof.

To Have and to Hold, all and singular the said premises, together with the appurtenances, unto the said party of the second part, and to his heirs and assigns forever.

In Witness Whereof, the said party of the first part, by resolution of its Board of Directors, hath caused these presents to be executed and its corporate name to be hereunto subscribed by its President, attested by its Secretary, and its corporate seal to be hereunto affixed, the day and year first above written.

By Wm. N. Russ President.

Attest: J. H. G. Weaver Secretary.

Seal: Russ Investment Company, Eureka, Calif, Incorporated Dec. 30 1914  
(\$3.00 Int. Rev. Stamps affixed and cancelled: R.R.P. 6/ 4/21)

State of California,  
County of Humboldt, SS On this 4th day of June in the year one thousand nine hundred and twenty-one, before me, E. W. Wilson, a Notary Public in and for the County of Humboldt, State of California, personally appeared Wm. N. Russ, personally known to me to be the President, and J.H. G. Weaver personally known to me to be the Secretary of the corporation described in and that executed the within instrument, and also known to me to be the persons who executed it on behalf of the corporation therein named, and they acknowledged to me that such corporation executed the same.

In Witness Whereof, I have hereunto set my hand and affixed my official seal at my office in the City of Eureka, County of Humboldt, the day and year in this certificate first above written.

E. W. Wilson  
Notary Public in and for the County of  
Humboldt, State of California My commission expires  
May 15, 1925

Recorded: June 9, 1921, 8:25 A.M.  
I. F. Bunch, County Clerk

Seal: Notary Public Humboldt Co. Cal.

21803- KNOW ALL MEN BY THESE PRESENTS, That George Ellis and his wife Lena Barkdoll Ellis of Norway, Coos County, State of Oregon, in consideration of Ten Dollars and other valuable consideration to them paid by S. L. Lafferty and his wife Amelia Lafferty, of State of Oregon, have bargained and sold, and by these presents do grant, bargain, sell and convey unto said S. L. Lafferty and his wife Amelia Lafferty their heirs and assigns, all the following bounded and described real property, situated in the County of Coos and State of Oregon:

Bk 85/204

35.53  
State of Oregon,  
County of Coos, SS BE IT REMEMBERED, That on this 21st day of March, 1921, before me, the undersigned, a Notary Public in and for said County and State, personally appeared the within named C. E. Swanson and Margaret Swanson, his wife, who are known to me to be the identical persons described in and who executed the within instrument, and acknowledged to me that they executed the same freely and voluntarily

In Testimony Whereof, I have hereunto set my hand and notarial seal the day and year last above written.  
A. H. Derbyshire  
Notary Public for Oregon  
My commission expires Jan. 28 1925  
Recorded: June 8, 1921, 10:40 A.M. Seal: A. H. Derbyshire, Notary Public State of Oregon  
I. F. Bunch, County Clerk

21801- KNOW ALL MEN BY THESE PRESENTS, That R. H. Rosa and V. L. Rosa, his wife, the parties of the first part, of county of Coos State of Oregon, in consideration of Ten (10) Dollars, to them paid by Cass Smith, the party of the second part of County of Coos State of Oregon, have bargained and sold, and by these presents do grant, bargain, sell and convey unto said party of the second part, his heirs and assigns, all the following bounded and described real property, situated in the County of Coos and State of Oregon:

Lots numbered Six (6), Seven (7) and Ten (10) in Block numbered Thirty-nine (39) in Woodland Addition to the town (now City) of Bandon according to the plat on file and of record in the office of the county clerk of the aforesaid county.

Together with all and singular the tenements, hereditaments and appurtenances thereto belonging or in anywise appertaining, and also all their estate, right, title and interest in and to the same, including dower and claim of dower.

To Have and to Hold, the above described and granted premises unto the said party of the second part, his heirs and assigns forever. And the parties of the first part grantors above named do covenant to and with the party of the second part the above named grantee his heirs and assigns that they are lawfully seized in fee simple of the above granted premises, that the above granted premises are free from all incumbrances, and that they will and their heirs, executors and administrators, shall warrant and forever defend the above granted premises, and every part and parcel thereof, against the lawful claims and demands of all persons whomsoever

In Witness Whereof, We the grantors above named, have hereunto set our hands and seals this 11th day of May 1915  
R. H. Rosa  
V. L. Rosa  
Signed, sealed and delivered in the Presence of us as Witnesses:  
E. H. Boyle, E. T. Wolverton

State of Oregon,  
County of Coos, SS BE IT REMEMBERED, That on this 11th day of May A.D. 1916, before me, the undersigned, a Notary Public in and for said County and State, personally appeared the within named R. H. Rosa and V. L. Rosa who are known to me to be the identical persons described in and who executed the within instrument, and acknowledged to me that they executed the same freely and voluntarily.

In Testimony Whereof, I have hereunto set my hand and Notarial seal the day and year last above written.  
E. T. Wolverton  
Notary Public for Oregon  
My commission expires February 7th, 1917  
Recorded: June 8, 1921, 3:45 P.M. Seal: E. T. Wolverton, Notary Public State of Oregon  
I. F. Bunch, County Clerk

Bk 14/329

This instrument, made this fifth day of August, A.D. 1880, between Edward Reed and Johanna Reed his wife, Thoro Reed and Jennie Reed, his wife, Lina Thelin and Christina Okman; all of the County of Coos and State of Oregon (and the heirs at law of Erasmus O. Reed, late of said County deceased) parties of the first part. And Oloffe Reed of said County, party of the second part, Witnesseth: That said parties of the first part for and in consideration of the sum of One dollar (\$1.00) Lawfull money of the United States of America, to each of them in hand paid by said party of the second part the receipt whereof is hereby acknowledged, by said parties respectively, have granted bargained and sold, and by their presents, each of said first parties, does hereby grant bargain, sell and convey unto said party of the second part, and his heirs, executor, administrators and assigns forever, All this right, title and interest, respectively of, in, and to the following described real property - to-wit: Beginning at a point 18<sup>72</sup> chains S, and 1<sup>00</sup> Ch E, of the Quarter post on Township line between section Thirty One (31) in Township twenty eight (28) South, of range Twelve (12) West and section Six (6) Township twenty nine (29) South, of range Twelve (12) West, Thence running North 5° E 27<sup>52</sup> chains to Coquille River, Thence with and along low water line of said river, up stream, to a point where Reeds and Howers line intersects said river, Thence South 38° E to a point 5<sup>25</sup> chains East, and 18<sup>72</sup> chains South of Quarter post on Township line, and on line between sections 31 and 6 in Township 28 and 29 South of range 12 West - Thence West 0<sup>25</sup> chains to place of beginning, Containing fifty three acres of land, be the same More or less. All of said lands being in the County of Coos and State of Oregon.

Together with all and singular the tenements, hereditaments and appurtenances therunto belonging, or in anywise appertaining. -  
 To have and to hold said premises above described, together with the appurtenances, unto the said party of the second part, his heirs, ~~and~~ executor, administrators and assigns forever.

In Witness whereof the said parties of the first part have hereunto respectively set their hands and seals the day and year first above written.

In Presence of -  
 The names in this deed were made priv

E. Reed (Seal)  
 Johanna R. Reed (Seal)

WOODS COUNTY, OREGON  
 ABSTRACT OF  
 ASSESSMENT & TAX ROLL

RECEIVED  
 APR 19 1994  
 WATER RESOURCES DEPT.  
 SALEM, OREGON

Tax Year	Assess&Tax/ Pers. Prop. Roll	Assess&Tax Roll	Personal Property Roll	Vol. No.	Pg. No.	NAME	School Dist.	Sec	Twsp.	Range	LAND DESCRIPTION								
1937-38			✓	1	5	McCloskey, JH & V H Stevens	3												
# Acres Tillable Land	\$ of Tillable Land	# Acres Non-Till. Land	\$ of Non-Till. Land	\$ of Bldg & Other Imp.	\$ of Rolling Stock	\$ of Steamboats, Sailboats, Stationery Engines & Manufact'g Machinery	\$ of Merch'ndise & Stock in Trade	Farming Implements Wagons, Carriages Etc.	Household Furniture, Watches, Jewelry Etc.	# of Horses & Mules	\$ of Horses & Mules	# of Cattle	\$ of Cattle	# of Sheep & Goats	\$ of Sheep & Goats	# of Swine	\$ of Swine		
32	4575	11	1385	820				25		2	75	29	505			2	20		

Date 2/1/93 Supervisor J. Anglin

WOODS COUNTY, OREGON  
 ABSTRACT OF  
 ASSESSMENT & TAX ROLL

Tax Year	Assess&Tax/ Pers. Prop. Roll	Assess&Tax Roll	Personal Property Roll	Vol. No.	Pg. No.	NAME	School Dist.	Sec	Twsp.	Range	LAND DESCRIPTION							
1938-39		✓		3	24	J. H & Sarah McCloskey	3	31	28	12								
# Acres Tillable Land	\$ of Tillable Land	# Acres Non-Till. Land	\$ of Non-Till. Land	\$ of Bldg & Other Imp.	\$ of Rolling Stock	\$ of Steamboats, Sailboats, Stationery Engines & Manufact'g Machinery	\$ of Merch'ndise & Stock in Trade	Farming Implements Wagons, Carriages Etc.	Household Furniture, Watches, Jewelry Etc.	# of Horses & Mules	\$ of Horses & Mules	# of Cattle	\$ of Cattle	# of Sheep & Goats	\$ of Sheep & Goats	# of Swine	\$ of Swine	
								25		2	75	29	505			2	20	

Date \_\_\_\_\_ Supervisor \_\_\_\_\_

State of Oregon

SS

County Coos

I, hereby certify that I have compared this abstract with the original record on file in my office and custody, and that it is a true and correct abstract of that original.

Dated this 28th day of December, 1993.

COOS COUNTY TAX DEPARTMENT

By

R. Kimball



WOODS COUNTY, OREGON  
 ABSTRACT OF  
 ASSESSMENT & TAX ROLL

RECEIVED  
 APR 19 1994  
 WATER RESOURCES DEPT.  
 SALEM, OREGON

Tax Year	Assess&Tax/ Pers. Prop. Roll	Assess&Tax Roll	Personal Property Roll	Vol. No.	Pg. No.	NAME	School Dist.	Sec	Twp.	Range	LAND DESCRIPTION
1993			✓	1	5	Lafferty, S.L.	3				

# Acres Tillable Land	\$ of Tillable Land	# Acres Non-Till. Land	\$ of Non-Till. Land	\$ of Bldg & Other Imp.	\$ of Rolling Stock	\$ of Steamboats, Sailboats, Stationery Engines & Manufact'g Machinery	\$ of Merch'ndise & Stock in Trade	Farming Implements Wagons, Carriages Etc.	Household Furniture, Watches, Jewelry Etc.	# of Horses & Mules	\$ of Horses & Mules	# of Cattle	\$ of Cattle	# of Sheep & Goats	\$ of Sheep & Goats	# of Swine	\$ of Swine
								50		4	100	54	1225				

Date 1/19/93 Supervisor J. Anglin

WOODS COUNTY, OREGON  
 ABSTRACT OF  
 ASSESSMENT & TAX ROLL

Tax Year	Assess&Tax/ Pers. Prop. Roll	Assess&Tax Roll	Personal Property Roll	Vol. No.	Pg. No.	NAME	School Dist.	Sec	Twp.	Range	LAND DESCRIPTION
1942			✓	1	4	LAFFERTY, AMELIA	3				

Acres Tillable Land	\$ of Tillable Land	# Acres Non-Till. Land	\$ of Non-Till. Land	\$ of Bldg & Other Imp.	\$ of Rolling Stock	\$ of Steamboats, Sailboats, Stationery Engines & Manufact'g Machinery	\$ of Merch'ndise & Stock in Trade	Farming Implements Wagons, Carriages Etc.	Household Furniture, Watches, Jewelry Etc.	# of Horses & Mules	\$ of Horses & Mules	# of Cattle	\$ of Cattle	# of Sheep & Goats	\$ of Sheep & Goats	# of Swine	\$ of Swine
								20	400	2	100	65	1830				

Date 1/19/93 Supervisor J. Anglin

State of Oregon

SS

County " Coos

I, hereby certify that I have compared this abstract with the original record on file in my office and custody, and that it is a true and correct abstract of that original.

Dated this 28th day of December, 1993.

COOS COUNTY TAX DEPARTMENT

BY

R. Kimball

WOODS COUNTY, OREGON  
 ABSTRACT OF  
 ASSESSMENT & TAX ROLL

RECEIVED  
 APR 19 1994  
 WATER RESOURCES DEPT.  
 SALEM, OREGON

Tax Year	Assess&Tax/ Pers. Prop. Roll	Assess&Tax Roll	Personal Property Roll	Vol. No.	Pg. No.	NAME	School Dist.	Sec	Twsp.	Range	LAND DESCRIPTION								
1929			✓	1	5	LAFFERTY, S.L.	3												
# Acres Tillable Land	\$ of Tillable Land	# Acres Non-Till. Land	\$ of Non-Till. Land	\$ of Bldg & Other Imp.	\$ of Rolling Stock	\$ of Steamboats, Sailboats, Stationery Engines & Manufact'g Machinery	\$ of Merch'ndise & Stock in Trade	Farming Implements Wagons, Carriages Etc.	Household Furniture, Watches, Jewelry Etc.	# of Horses & Mules	\$ of Horses & Mules	# of Cattle	\$ of Cattle	# of Sheep & Goats	\$ of Sheep & Goats	# of Swine	\$ of Swine		
								80		4	1600	51	1820						

Date 1/19/93 Supervisor J. Anglin

WOODS COUNTY, OREGON  
 ABSTRACT OF  
 ASSESSMENT & TAX ROLL

Tax Year	Assess&Tax/ Pers. Prop. Roll	Assess&Tax Roll	Personal Property Roll	Vol. No.	Pg. No.	NAME	School Dist.	Sec	Twsp.	Range	LAND DESCRIPTION								
1934			✓	1	5	LAFFERTY, S.L.	3												
# Acres Tillable Land	\$ of Tillable Land	# Acres Non-Till. Land	\$ of Non-Till. Land	\$ of Bldg & Other Imp.	\$ of Rolling Stock	\$ of Steamboats, Sailboats, Stationery Engines & Manufact'g Machinery	\$ of Merch'ndise & Stock in Trade	Farming Implements Wagons, Carriages Etc.	Household Furniture, Watches, Jewelry Etc.	# of Horses & Mules	\$ of Horses & Mules	# of Cattle	\$ of Cattle	# of Sheep & Goats	\$ of Sheep & Goats	# of Swine	\$ of Swine		
								50		4	100	51	785			21	10		

Date 1/19/93 Supervisor J. Anglin

State of Oregon

SS

County Coos

I, hereby certify that I have compared this abstract with the original record on file in my office and custody, and that it is a true and correct abstract of that original.

Dated this 28th day of December, 1993.

COOS COUNTY TAX DEPARTMENT

By

R. Kimball

WOODS COUNTY, OREGON  
 ABSTRACT OF  
 ASSESSMENT & TAX ROLL

RECEIVED  
 APR 19 1994  
 LAND RESOURCES  
 SYSTEM, OREGON

Tax Year	Assess&Tax/ Pers. Prop. Roll	Assess&Tax Roll	Personal Property Roll	Vol. No.	Pg. No.	NAME	School Dist.	Sec	Twsp.	Range	LAND DESCRIPTION
1924			✓	1	5	Lafferty, S.L.	3				

# Acres Tillable Land	\$ of Tillable Land	# Acres Non-Till. Land	\$ of Non-Till. Land	\$ of Bldg & Other Imp.	\$ of Rolling Stock	\$ of Steamboats, Sailboats, Stationery Engines & Manufact'g Machinery	\$ of Merch'ndise & Stock in Trade	Farming Implements Wagons, Carriages Etc.	Household Furniture, Watches, Jewelry Etc.	# of Horses & Mules	\$ of Horses & Mules	# of Cattle	\$ of Cattle	# of Sheep & Goats	\$ of Sheep & Goats	# of Swine	\$ of Swine
								80		2	150	54	1740				

Date 1/19/93 Supervisor J. Anglin

WOODS COUNTY, OREGON  
 ABSTRACT OF  
 ASSESSMENT & TAX ROLL

Tax Year	Assess&Tax/ Pers. Prop. Roll	Assess&Tax Roll	Personal Property Roll	Vol. No.	Pg. No.	NAME	School Dist.	Sec	Twsp.	Range	LAND DESCRIPTION
1924			✓	1	5	McCloskey, Mrs. Mary	3				

# Acres Tillable Land	\$ of Tillable Land	# Acres Non-Till. Land	\$ of Non-Till. Land	\$ of Bldg & Other Imp.	\$ of Rolling Stock	\$ of Steamboats, Sailboats, Stationery Engines & Manufact'g Machinery	\$ of Merch'ndise & Stock in Trade	Farming Implements Wagons, Carriages Etc.	Household Furniture, Watches, Jewelry Etc.	# of Horses & Mules	\$ of Horses & Mules	# of Cattle	\$ of Cattle	# of Sheep & Goats	\$ of Sheep & Goats	# of Swine	\$ of Swine
								50		2	150	36	1000			4	40

Date 1/19/93 Supervisor J. Anglin

State of Oregon

SS

County Coos

I, hereby certify that I have compared this abstract with the original record on file in my office and custody, and that it is a true and correct abstract of that original.

Dated this 28th day of December, 1993.

COOS COUNTY TAX DEPARTMENT

BY

R. Kimball

COOS COUNTY, OREGON  
 ABSTRACT OF  
 ASSESSMENT & TAX ROLL

RECEIVED  
 APR 19 1894  
 WASHINGTON COUNTY CLERK  
 SALEM, OREGON

Tax Year	Assess&Tax/ Pers. Prop. Roll	Assess&Tax Roll	Personal Property Roll	Vol. No.	Pg. No.	NAME	School Dist.	Sec	Twsp.	Range	LAND DESCRIPTION							
1919			✓	1	170	ELLIS BROS.	80											
# Acres Tillable Land	\$ of Tillable Land	# Acres Non-Till. Land	\$ of Non-Till. Land	\$ of Bldg & Other Imp.	\$ of Rolling Stock	\$ of Steamboats, Sailboats, Stationery Engines & Manufact'g Machinery	\$ of Merch'ndise & Stock in Trade	Farming Implements Wagons, Carriages Etc.	Household Furniture, Watches, Jewelry Etc.	# of Horses & Mules	\$ of Horses & Mules	# of Cattle	\$ of Cattle	# of Sheep & Goats	\$ of Sheep & Goats	# of Swine	\$ of Swine	
								50		3	210	25	980	3	3	9	65	

Date 1/19/93 Supervisor J. Anglin

COOS COUNTY, OREGON  
 ABSTRACT OF  
 ASSESSMENT & TAX ROLL

Tax Year	Assess&Tax/ Pers. Prop. Roll	Assess&Tax Roll	Personal Property Roll	Vol. No.	Pg. No.	NAME	School Dist.	Sec	Twsp.	Range	LAND DESCRIPTION						
1924		✓		3	21	S.L. & Anella Lafferty	3	31	28	12							
# Acres Tillable Land	\$ of Tillable Land	# Acres Non-Till. Land	\$ of Non-Till. Land	\$ of Bldg & Other Imp.	\$ of Rolling Stock	\$ of Steamboats, Sailboats, Stationery Engines & Manufact'g Machinery	\$ of Merch'ndise & Stock in Trade	Farming Implements Wagons, Carriages Etc.	Household Furniture, Watches, Jewelry Etc.	# of Horses & Mules	\$ of Horses & Mules	# of Cattle	\$ of Cattle	# of Sheep & Goats	\$ of Sheep & Goats	# of Swine	\$ of Swine
65 28	3730	35 12	140	700													

Date 1/19/93 Supervisor J. Anglin

State of Oregon

SS

County Coos

I, hereby certify that I have compared this abstract with the original record on file in my office and custody, and that it is a true and correct abstract of that original.

Dated this 28th day of December, 1993.

COOS COUNTY TAX DEPARTMENT

By

R. Kimball



WOOS COUNTY, OREGON  
 ABSTRACT OF  
 ASSESSMENT & TAX ROLL

RECEIVED  
 APR 19 1994  
 WATER RESOURCES DEPT  
 SALEM, OREGON

Tax Year	Assess&Tax/ Pers. Prop. Roll	Assess&Tax Roll	Personal Property Roll	Vol. No.	Pg. No.	NAME	School Dist.	Sec	Twsp.	Range	LAND DESCRIPTION
1920	✓	✓		3	20	GEORGE ELLIS	80	31	28	12	

# Acres Tillable Land	\$ of Tillable Land	# Acres Non-Till. Land	\$ of Non-Till. Land	\$ of Bldg & Other Imp.	\$ of Rolling Stock	\$ of Steamboats, Sailboats, Stationery Engines & Manufact'g Machinery	\$ of Merch'ndise & Stock in Trade	Farming Implements Wagons, Carriages Etc.	Household Furniture, Watches, Jewelry Etc.	# of Horses & Mules	\$ of Horses & Mules	# of Cattle	\$ of Cattle	# of Sheep & Goats	\$ of Sheep & Goats	# of Swine	\$ of Swine
50 12	2000	50 28	200	400													

Date 1/19/93 Supervisor J. Anglin

WOOS COUNTY, OREGON  
 ABSTRACT OF  
 ASSESSMENT & TAX ROLL

Tax Year	Assess&Tax/ Pers. Prop. Roll	Assess&Tax Roll	Personal Property Roll	Vol. No.	Pg. No.	NAME	School Dist.	Sec	Twsp.	Range	LAND DESCRIPTION
1920	✓	✓		3	20	MARY A McCLOSKEY	80	31	28	12	

Acres Tillable Land	\$ of Tillable Land	# Acres Non-Till. Land	\$ of Non-Till. Land	\$ of Bldg & Other Imp.	\$ of Rolling Stock	\$ of Steamboats, Sailboats, Stationery Engines & Manufact'g Machinery	\$ of Merch'ndise & Stock in Trade	Farming Implements Wagons, Carriages Etc.	Household Furniture, Watches, Jewelry Etc.	# of Horses & Mules	\$ of Horses & Mules	# of Cattle	\$ of Cattle	# of Sheep & Goats	\$ of Sheep & Goats	# of Swine	\$ of Swine
50 12	2000	50 12	85														

Date 1/19/93 Supervisor J. Anglin

State of Oregon

SS

County of Coos

I, hereby certify that I have compared this abstract with the original record on file in my office and custody, and that it is a true and correct abstract of that original.

Dated this 28th day of December, 1993.

COOS COUNTY TAX DEPARTMENT

By

R. Kimball

WOODS COUNTY, OREGON  
 ABSTRACT OF  
 ASSESSMENT & TAX ROLL

APR 19 1994  
 WASHINGTON COUNTY CLERK  
 ST. LEWIS, OREGON

Tax Year	Assess&Tax/ Pers. Prop. Roll	Assess&Tax Roll	Personal Property Roll	Vol. No.	Pg. No.	NAME	School Dist.	Sec	Twsp.	Rance	LAND DESCRIPTION								
1910			✓	1	11	JB Barkdoll	80												
# Acres Tillable Land	\$ of Tillable Land	# Acres Non-Till. Land	\$ of Non-Till. Land	\$ of Bldg & Other Imp.	\$ of Rolling Stock	\$ of Steamboats, Sailboats, Stationery Engines & Manufact'g Machinery	\$ of Merch'ndise & Stock in Trade	Farming Implements Wagons, Carriages Etc.	Household Furniture, Watches, Jewelry Etc.	# of Horses & Mules	\$ of Horses & Mules	# of Cattle	\$ of Cattle	# of Sheep & Goats	\$ of Sheep & Goats	# of Swine	\$ of Swine		
										35	2	75	14	230			9	25	

Date 1/19/93 Supervisor J. Anglin

WOODS COUNTY, OREGON  
 ABSTRACT OF  
 ASSESSMENT & TAX ROLL

Tax Year	Assess&Tax/ Pers. Prop. Roll	Assess&Tax Roll	Personal Property Roll	Vol. No.	Pg. No.	NAME	School Dist.	Sec	Twsp.	Rance	LAND DESCRIPTION								
1915			✓	1	58	James Ellis	80												
Acres Tillable Land	\$ of Tillable Land	# Acres Non-Till. Land	\$ of Non-Till. Land	\$ of Bldg & Other Imp.	\$ of Rolling Stock	\$ of Steamboats, Sailboats, Stationery Engines & Manufact'g Machinery	\$ of Merch'ndise & Stock in Trade	Farming Implements Wagons, Carriages Etc.	Household Furniture, Watches, Jewelry Etc.	# of Horses & Mules	\$ of Horses & Mules	# of Cattle	\$ of Cattle	# of Sheep & Goats	\$ of Sheep & Goats	# of Swine	\$ of Swine		
								50			2	160	27	810					

Date 1/19/93 Supervisor J. Anglin

State of Oregon

SS

County of Coos

I, hereby certify that I have compared this abstract with the original record on file in my office and custody, and that it is a true and correct abstract of that original.

Dated this 28th day of December, 1993.

COOS COUNTY TAX DEPARTMENT

By

R. Kimball

COOS COUNTY, OREGON  
 ABSTRACT OF  
 ASSESSMENT & TAX ROLL

RECEIVED  
 APR 19 1994  
 WATER RESOURCES DEPT.  
 SALEM, OREGON

Tax Year	Assess&Tax/ Pers. Prop. Roll	Assess&Tax Roll	Personal Property Roll	Vol. No.	Pg. No.	NAME	School Dist.	Sec	Twsp.	Range	LAND DESCRIPTION
1909	✓			1	15	J. P. BARKDOLL	3	31	28	12	

# Acres Tillable Land	\$ of Tillable Land	# Acres Non-Till. Land	\$ of Non-Till. Land	\$ of Bldg & Other Imp.	\$ of Rolling Stock	\$ of Steamboats, Sailboats, Stationery Engines & Manufact'g Machinery	\$ of Merch'ndise & Stock in Trade	Farming Implements Wagons, Carriages Etc.	Household Furniture, Watches, Jewelry Etc.	# of Horses & Mules	\$ of Horses & Mules	# of Cattle	\$ of Cattle	# of Sheep & Goats	\$ of Sheep & Goats	# of Swine	\$ of Swine
40	3200	26	35	800		—————	—————	75	60	3	120	10	170	23	35	1	2

Date 12/29/92 Supervisor R. Kimball

COOS COUNTY, OREGON  
 ABSTRACT OF  
 ASSESSMENT & TAX ROLL

Tax Year	Assess&Tax/ Pers. Prop. Roll	Assess&Tax Roll	Personal Property Roll	Vol. No.	Pg. No.	NAME	School Dist.	Sec	Twsp.	Range	LAND DESCRIPTION
1910			✓	1	11	J.P. Barkdoll	80				

# Acres Tillable Land	\$ of Tillable Land	# Acres Non-Till. Land	\$ of Non-Till. Land	\$ of Bldg & Other Imp.	\$ of Rolling Stock	\$ of Steamboats, Sailboats, Stationery Engines & Manufact'g Machinery	\$ of Merch'ndise & Stock in Trade	Farming Implements Wagons, Carriages Etc.	Household Furniture, Watches, Jewelry Etc.	# of Horses & Mules	\$ of Horses & Mules	# of Cattle	\$ of Cattle	# of Sheep & Goats	\$ of Sheep & Goats	# of Swine	\$ of Swine
								45									

Date 1/19/93 Supervisor G. Anglin

State of Oregon

SS

County of Coos

I, hereby certify that I have compared this abstract with the original record on file in my office and custody, and that it is a true and correct abstract of that original.

Dated this 28th day of December, 1993.

COOS COUNTY TAX DEPARTMENT

By R. Kimball

COOS COUNTY, OREGON  
 ABSTRACT OF  
 ASSESSMENT & TAX ROLL

APR 19 1994  
 WASHINGTON COUNTY  
 SILENT

Tax Year	Assess&Tax/ Pers. Prop. Roll	Assess&Tax Roll	Personal Property Roll	<i>Sheriff's Roll</i> Vol. No.	Pg. No.	NAME	School Dist.	Sec	Twsd.	Range	LAND DESCRIPTION							
1900	✓			2	92	O Reed	54	31	28	12								
# Acres Tillable Land	\$ of Tillable Land	# Acres Non-Till. Land	\$ of Non-Till. Land	\$ of Bldg & Other Imp.	\$ of Rolling Stock	\$ of Steamboats, Sailboats, Stationery Engines & Manufact'g Machinery	\$ of Merch'ndise & Stock in Trade	Farming Implements Wagons, Carriages Etc.	Household Furniture, Watches, Jewelry Etc.	# of Horses & Mules	\$ of Horses & Mules	# of Cattle	\$ of Cattle	# of Sheep & Goats	\$ of Sheep & Goats	# of Swine	\$ of Swine	
36	648	64	350	400				75	80	2	40	18	260			2	3	

Date 12/29/92 Supervisor R. Kimball

COOS COUNTY, OREGON  
 ABSTRACT OF  
 ASSESSMENT & TAX ROLL

Tax Year	Assess&Tax/ Pers. Prop. Roll	Assess&Tax Roll	Personal Property Roll	Vol. No.	Pg. No.	NAME	School Dist.	Sec	Twsd.	Range	LAND DESCRIPTION							
1900	✓			1	12	J.B. BARKDOLL	43/41	31	28	12								
# Acres Tillable Land	\$ of Tillable Land	# Acres Non-Till. Land	\$ of Non-Till. Land	\$ of Bldg & Other Imp.	\$ of Rolling Stock	\$ of Steamboats, Sailboats, Stationery Engines & Manufact'g Machinery	\$ of Merch'ndise & Stock in Trade	Farming Implements Wagons, Carriages Etc.	Household Furniture, Watches, Jewelry Etc.	# of Horses & Mules	\$ of Horses & Mules	# of Cattle	\$ of Cattle	# of Sheep & Goats	\$ of Sheep & Goats	# of Swine	\$ of Swine	
27	405	42	290	220				40	40	2	30	9	91	18	22	2	4	

Date 12/29/92 Supervisor R. Kimball

State of Oregon

SS

County of Coos

I, hereby certify that I have compared this abstract with the original record on file in my office and custody, and that it is a true and correct abstract of that original.

Dated this 28th day of December, 1993.

COOS COUNTY TAX DEPARTMENT

By

R. Kumball



DEWAS COUNTY, OREGON  
 ABSTRACT OF  
 ASSESSMENT & TAX ROLL

APR 1 1994

Tax Year	Assess&Tax/ Pers. Prop. Roll	Assess&Tax Roll	Personal Property Roll	Vol. No.	Pg. No.	NAME	School Dist.	Sec	Twsp.	Range	LAND DESCRIPTION
1938			✓	1	5	Gulstrom, Albert	3				

# Acres Tillable Land	\$ of Tillable Land	# Acres Non-Till. Land	\$ of Non-Till. Land	\$ of Bldg & Other Imp.	\$ of Rolling Stock	\$ of Steamboats, Sailboats, Stationery Engines & Manufact'g Machinery	\$ of Merch'ndise & Stock in Trade	Farming Implements Wagons, Carriages Etc.	Household Furniture, Watches, Jewelry Etc.	# of Horses & Mules	\$ of Horses & Mules	# of Cattle	\$ of Cattle	# of Sheep & Goats	\$ of Sheep & Goats	# of Swine	\$ of Swine
								25		1	50	11	225				

Date 1/19/93 Supervisor J. Anglin

DEWAS COUNTY, OREGON  
 ABSTRACT OF  
 ASSESSMENT & TAX ROLL

Tax Year	Assess&Tax/ Pers. Prop. Roll	Assess&Tax Roll	Personal Property Roll	Vol. No.	Pg. No.	NAME	School Dist.	Sec	Twsp.	Range	LAND DESCRIPTION
1942			✓	1	3	Gulstrom, Albert	3				

Acres Tillable Land	\$ of Tillable Land	# Acres Non-Till. Land	\$ of Non-Till. Land	\$ of Bldg & Other Imp.	\$ of Rolling Stock	\$ of Steamboats, Sailboats, Stationery Engines & Manufact'g Machinery	\$ of Merch'ndise & Stock in Trade	Farming Implements Wagons, Carriages Etc.	Household Furniture, Watches, Jewelry Etc.	# of Horses & Mules	\$ of Horses & Mules	# of Cattle	\$ of Cattle	# of Sheep & Goats	\$ of Sheep & Goats	# of Swine	\$ of Swine
								80		2	100	12	380				

Date 1/19/93 Supervisor J. Anglin

State of Oregon

SS

County of Coos

I, hereby certify that I have compared this abstract with the original record on file in my office and custody, and that it is a true and correct abstract of that original.

Dated this 28th day of December, 1993.

COOS COUNTY TAX DEPARTMENT

By

R. Kimball

#3

COOS COUNTY, OREGON  
 ABSTRACT OF  
 ASSESSMENT & TAX ROLL

APR 19 1994  
 MAIL ROOM  
 COOS COUNTY, OREGON

Tax Year	Assess&Tax/ Pers. Prop. Roll	Assess&Tax Roll	Personal Property Roll	Vol. No.	Pg. No.	NAME	School Dist.	Sec	Twsp.	Range	LAND DESCRIPTION						
1942	✓	✓		3	25	MVL Neuhaus & E.B. Eickmeyer & P.W. Laird	3	6 31	29 28	12 12							
# Acres Tillable Land	\$ of Tillable Land	# Acres Non-Till. Land	\$ of Non-Till. Land	\$ of Bldg & Other Imp.	\$ of Rolling Stock	\$ of Steamboats, Sailboats, Stationery Engines & Manufact'g Machinery	\$ of Merch'ndise & Stock in Trade	Farming Implements Wagons, Carriages Etc.	Household Furniture, Watches, Jewelry Etc.	# of Horses & Mules	\$ of Horses & Mules	# of Cattle	\$ of Cattle	# of Sheep & Goats	\$ of Sheep & Goats	# of Swine	\$ of Swine
40 59	7130			690													

Date 12/29/92 Supervisor Anglin

COOS COUNTY, OREGON  
 ABSTRACT OF  
 ASSESSMENT & TAX ROLL

Tax Year	Assess&Tax/ Pers. Prop. Roll	Assess&Tax Roll	Personal Property Roll	Vol. No.	Pg. No.	NAME	School Dist.	Sec	Twsp.	Range	LAND DESCRIPTION						
1942			✓	1	4	P.W. Laird	3										
# Acres Tillable Land	\$ of Tillable Land	# Acres Non-Till. Land	\$ of Non-Till. Land	\$ of Bldg & Other Imp.	\$ of Rolling Stock	\$ of Steamboats, Sailboats, Stationery Engines & Manufact'g Machinery	\$ of Merch'ndise & Stock in Trade	Farming Implements Wagons, Carriages Etc.	Household Furniture, Watches, Jewelry Etc.	# of Horses & Mules	\$ of Horses & Mules	# of Cattle	\$ of Cattle	# of Sheep & Goats	\$ of Sheep & Goats	# of Swine	\$ of Swine
								485		4	150	71	2020				

Date 12/29/92 Supervisor R. Kimball

State of Oregon

SS

County " Coos

I, hereby certify that I have compared this abstract with the original record on file in my office and custody, and that it is a true and correct abstract of that original.

Dated this 28th day of December, 1993.

COOS COUNTY TAX DEPARTMENT

By

R. Kimball

COOS COUNTY, OREGON  
 ABSTRACT OF  
 ASSESSMENT & TAX ROLL

RECEIVED  
 APR 19 1994  
 WATER RESOURCES DIVISION  
 SALEM, OREGON

Tax Year	Assess&Tax/ Pers. Prop. Roll	Assess&Tax Roll	Personal Property Roll	Vol. No.	Pg. No.	NAME	School Dist.	Sec	Twsp.	Range	LAND DESCRIPTION
1933			✓	1	6	P.S. Robison	3				

# Acres Tillable Land	\$ of Tillable Land	# Acres Non-Till. Land	\$ of Non-Till. Land	\$ of Bldg & Other Imp.	\$ of Rolling Stock	\$ of Steamboats, Sailboats, Stationery Engines & Manufact'g Machinery	\$ of Merch'ndise & Stock in Trade	Farming Implements Wagons, Carriages Etc.	Household Furniture, Watches, Jewelry Etc.	# of Horses & Mules	\$ of Horses & Mules	# of Cattle	\$ of Cattle	# of Sheep & Goats	\$ of Sheep & Goats	# of Swine	\$ of Swine
								150		3	150	39	515				

Date 12/29/92 Supervisor R. Kimball

COOS COUNTY, OREGON  
 ABSTRACT OF  
 ASSESSMENT & TAX ROLL

Tax Year	Assess&Tax/ Pers. Prop. Roll	Assess&Tax Roll	Personal Property Roll	Vol. No.	Pg. No.	NAME	School Dist.	Sec	Twsp.	Range	LAND DESCRIPTION
1938			✓	1	7	P.S. Robison	3				

# Acres Tillable Land	\$ of Tillable Land	# Acres Non-Till. Land	\$ of Non-Till. Land	\$ of Bldg & Other Imp.	\$ of Rolling Stock	\$ of Steamboats, Sailboats, Stationery Engines & Manufact'g Machinery	\$ of Merch'ndise & Stock in Trade	Farming Implements Wagons, Carriages Etc.	Household Furniture, Watches, Jewelry Etc.	# of Horses & Mules	\$ of Horses & Mules	# of Cattle	\$ of Cattle	# of Sheep & Goats	\$ of Sheep & Goats	# of Swine	\$ of Swine
								190		3	140	29	735				

Date 12/29/92 Supervisor R. Kimball

State of Oregon

SS

County " Coos

I, hereby certify that I have compared this abstract with the original record on file in my office and custody, and that it is a true and correct abstract of that original.

Dated this 28th day of December, 1993.

COOS COUNTY TAX DEPARTMENT

By

R. Kimball

COOS COUNTY, OREGON  
 ABSTRACT OF  
 ASSESSMENT & TAX ROLL

APR 19 1994  
 WASHINGTON BUSINESS DEPT.  
 SALEM, OREGON

Tax Year	Assess&Tax/ Pers. Prop. Roll	Assess&Tax Roll	Personal Property Roll	Vol. No.	Pg. No.	NAME	School Dist.	Sec	Twsp.	Range	LAND DESCRIPTION							
1928		✓		3	24	P.S. Robison	3	31 4	28 29	12 12								
# Acres Tillable Land	\$ of Tillable Land	# Acres Non-Till. Land	\$ of Non-Till. Land	\$ of Bldg & Other Imp.	\$ of Rolling Stock	\$ of Steamboats, Sailboats, Stationery Engines & Manufact'g Machinery	\$ of Merch'ndise & Stock in Trade	Farming Implements Wagons, Carriages Etc.	Household Furniture, Watches, Jewelry Etc.	# of Horses & Mules	\$ of Horses & Mules	# of Cattle	\$ of Cattle	# of Sheep & Goats	\$ of Sheep & Goats	# of Swine	\$ of Swine	
40 59	7830			900														

Date 12/29/92 Supervisor R. Remball

COOS COUNTY, OREGON  
 ABSTRACT OF  
 ASSESSMENT & TAX ROLL

Tax Year	Assess&Tax/ Pers. Prop. Roll	Assess&Tax Roll	Personal Property Roll	Vol. No.	Pg. No.	NAME	School Dist.	Sec	Twsp.	Range	LAND DESCRIPTION							
1928			✓	1	7	P.S. Robison	3											
# Acres Tillable Land	\$ of Tillable Land	# Acres Non-Till. Land	\$ of Non-Till. Land	\$ of Bldg & Other Imp.	\$ of Rolling Stock	\$ of Steamboats, Sailboats, Stationery Engines & Manufact'g Machinery	\$ of Merch'ndise & Stock in Trade	Farming Implements Wagons, Carriages Etc.	Household Furniture, Watches, Jewelry Etc.	# of Horses & Mules	\$ of Horses & Mules	# of Cattle	\$ of Cattle	# of Sheep & Goats	\$ of Sheep & Goats	# of Swine	\$ of Swine	
								175		2	160	32	940					

Date 12/29/92 Supervisor J. Anglin

State of Oregon

SS

County " Coos

I, hereby certify that I have compared this abstract with the original record on file in my office and custody, and that it is a true and correct abstract of that original.

Dated this 28th day of December, 1993.

COOS COUNTY TAX DEPARTMENT

By

R. Kimball



COOS COUNTY, OREGON  
 ABSTRACT OF  
 ASSESSMENT & TAX ROLL

APR 19 1994

Tax Year	Assess&Tax/ Pers. Prop. Roll	Assess&Tax Roll	Personal Property Roll	Vol. No.	Pg. No.	NAME	School Dist.	Sec	Twsp.	Range	LAND DESCRIPTION
1918	<del>141</del>		✓	1	139	P.S. Robison	80				

# Acres Tillable Land	\$ of Tillable Land	# Acres Non-Till. Land	\$ of Non-Till. Land	\$ of Bldg & Other Imp.	\$ of Rolling Stock	\$ of Steamboats, Sailboats, Stationery Engines & Manufact'g Machinery	\$ of Merch'ndise & Stock in Trade	Farming Implements Wagons, Carriages Etc.	Household Furniture, Watches, Jewelry Etc.	# of Horses & Mules	\$ of Horses & Mules	# of Cattle	\$ of Cattle	# of Sheep & Goats	\$ of Sheep & Goats	# of Swine	\$ of Swine
						25		75		3	210	46	1430			11	80

Date 12/29/92 Supervisor R. Kimball

COOS COUNTY, OREGON  
 ABSTRACT OF  
 ASSESSMENT & TAX ROLL

Tax Year	Assess&Tax/ Pers. Prop. Roll	Assess&Tax Roll	Personal Property Roll	Vol. No.	Pg. No.	NAME	School Dist.	Sec	Twsp.	Range	LAND DESCRIPTION
1923	<del>141</del>		✓	1	141	P.S. Robison	80				

# Acres Tillable Land	\$ of Tillable Land	# Acres Non-Till. Land	\$ of Non-Till. Land	\$ of Bldg & Other Imp.	\$ of Rolling Stock	\$ of Steamboats, Sailboats, Stationery Engines & Manufact'g Machinery	\$ of Merch'ndise & Stock in Trade	Farming Implements Wagons, Carriages Etc.	Household Furniture, Watches, Jewelry Etc.	# of Horses & Mules	\$ of Horses & Mules	# of Cattle	\$ of Cattle	# of Sheep & Goats	\$ of Sheep & Goats	# of Swine	\$ of Swine
						25		275		4	200	44	980			7	40

Date 12/29/92 Supervisor J. Anglin

State of Oregon

SS

County of Coos

I, hereby certify that I have compared this abstract with the original record on file in my office and custody, and that it is a true and correct abstract of that original.

Dated this 28th day of December, 1993.

COOS COUNTY TAX DEPARTMENT

By

R. Kimball

COOS COUNTY, OREGON  
 ABSTRACT OF  
 ASSESSMENT & TAX ROLL

APR 19 1994

Tax Year	Assess&Tax/ Pers. Prop. Roll	Assess&Tax Roll	Personal Property Roll	Vol. No.	Pg. No.	NAME	School Dist.	Sec	Twsp.	Range	LAND DESCRIPTION
1908	✓			1	156	P.S. Robison	80				

# Acres Tillable Land	\$ of Tillable Land	# Acres Non-Till. Land	\$ of Non-Till. Land	\$ of Bldg & Other Imp.	\$ of Rolling Stock	\$ of Steamboats, Sailboats, Stationery Engines & Manufact'g Machinery	\$ of Merch'ndise & Stock in Trade	Farming Implements Wagons, Carriages Etc.	Household Furniture, Watches, Jewelry Etc.	# of Horses & Mules	\$ of Horses & Mules	# of Cattle	\$ of Cattle	# of Sheep & Goats	\$ of Sheep & Goats	# of Swine	\$ of Swine
								50	50	4	250	41	620			4	5

Date 12/29/92 Supervisor R. Kimball

COOS COUNTY, OREGON  
 ABSTRACT OF  
 ASSESSMENT & TAX ROLL

Tax Year	Assess&Tax/ Pers. Prop. Roll	Assess&Tax Roll	Personal Property Roll	Vol. No.	Pg. No.	NAME	School Dist.	Sec	Twsp.	Range	LAND DESCRIPTION
1913	✓		‡	1	177	P.S. Robison	80				

# Acres Tillable Land	\$ of Tillable Land	# Acres Non-Till. Land	\$ of Non-Till. Land	\$ of Bldg & Other Imp.	\$ of Rolling Stock	\$ of Steamboats, Sailboats, Stationery Engines & Manufact'g Machinery	\$ of Merch'ndise & Stock in Trade	Farming Implements Wagons, Carriages Etc.	Household Furniture, Watches, Jewelry Etc.	# of Horses & Mules	\$ of Horses & Mules	# of Cattle	\$ of Cattle	# of Sheep & Goats	\$ of Sheep & Goats	# of Swine	\$ of Swine
								50		3	180	55	1535			7	35

Date 12/29/92 Supervisor R. Kimball

State of Oregon

SS

County of Coos

I, hereby certify that I have compared this abstract with the original record on file in my office and custody, and that it is a true and correct abstract of that original.

Dated this 28th day of December, 1993.

COOS COUNTY TAX DEPARTMENT

By

R. Kimball

COOS COUNTY, OREGON  
 ABSTRACT OF  
 ASSESSMENT & TAX ROLL

RECEIVED  
 APR 19 1994  
 WATER RESOURCES DEPT.  
 SALEM, OREGON

Tax Year	Assess&Tax/ Pers. Prop. Roll	Assess&Tax Roll	Personal Property Roll	Vol. No.	Pg. No.	NAME	School Dist.	Sec	Twsp.	Range	LAND DESCRIPTION								
1942/44			✓	1	4	Amelia Lafferty	3												
# Acres Tillable Land	\$ of Tillable Land	# Acres Non-Till. Land	\$ of Non-Till. Land	\$ of Bldg & Other Imp.	\$ of Rolling Stock	\$ of Steamboats, Sailboats, Stationery Engines & Manufact'g Machinery	\$ of Merch'ndise & Stock in Trade	Farming Implements Wagons, Carriages Etc.	Household Furniture, Watches, Jewelry Etc.	# of Horses & Mules	\$ of Horses & Mules	# of Cattle	\$ of Cattle	# of Sheep & Goats	\$ of Sheep & Goats	# of Swine	\$ of Swine		
							20	400		2	100	65	1830						

Date 12/29/92 Supervisor R. Kimball

COOS COUNTY, OREGON  
 ABSTRACT OF  
 ASSESSMENT & TAX ROLL

Tax Year	Assess&Tax/ Pers. Prop. Roll	Assess&Tax Roll	Personal Property Roll	Vol. No.	Pg. No.	NAME	School Dist.	Sec	Twsp.	Range	LAND DESCRIPTION								
1942/43		✓		3	<sup>72</sup> 24	Amelia Lafferty	3	6 31	29 28	12 12									
# Acres Tillable Land	\$ of Tillable Land	# Acres Non-Till. Land	\$ of Non-Till. Land	\$ of Bldg & Other Imp.	\$ of Rolling Stock	\$ of Steamboats, Sailboats, Stationery Engines & Manufact'g Machinery	\$ of Merch'ndise & Stock in Trade	Farming Implements Wagons, Carriages Etc.	Household Furniture, Watches, Jewelry Etc.	# of Horses & Mules	\$ of Horses & Mules	# of Cattle	\$ of Cattle	# of Sheep & Goats	\$ of Sheep & Goats	# of Swine	\$ of Swine		
63/25	1685	37/31	205	1320															
25/30	3255	43/9	130	2235															

Date 12/29/92 Supervisor J. Anselmi

State of Oregon

SS

County - Coos

I, hereby certify that I have compared this abstract with the original record on file in my office and custody, and that it is a true and correct abstract of that original.

Dated this 28th day of December, 1993.

COOS COUNTY TAX DEPARTMENT

By

R. Kimball

WASCO COUNTY, OREGON  
 ABSTRACT OF  
 ASSESSMENT & TAX ROLL

APR 19 1994

Tax Year	Assess&Tax/ Pers. Prop. Roll	Assess&Tax Roll	Personal Property Roll	Vol. No.	Pg. No.	NAME	School Dist.	Sec	Twsp.	Range	LAND DESCRIPTION
935/ 136			✓	1	5	S.L. Lafferty	3				

# Acres Tillable Land	\$ of Tillable Land	# Acres Non-Till. Land	\$ of Non-Till. Land	\$ of Bldg & Other Imp.	\$ of Rolling Stock	\$ of Steamboats, Sailboats, Stationery Engines & Manufact'g Machinery	\$ of Merch'ndise & Stock in Trade	Farming Implements Wagons, Carriages Etc.	Household Furniture, Watches, Jewelry Etc.	# of Horses & Mules	\$ of Horses & Mules	# of Cattle	\$ of Cattle	# of Sheep & Goats	\$ of Sheep & Goats	# of Swine	\$ of Swine
								50		4	100	51	1210			10	20

Date 12/29/92 Supervisor Dr. Anglin

WASCO COUNTY, OREGON  
 ABSTRACT OF  
 ASSESSMENT & TAX ROLL

Tax Year	Assess&Tax/ Pers. Prop. Roll	Assess&Tax Roll	Personal Property Roll	Vol. No.	Pg. No.	NAME	School Dist.	Sec	Twsp.	Range	LAND DESCRIPTION
936/ 37			✓	1	5	S.L. Lafferty	3				

# Acres Tillable Land	\$ of Tillable Land	# Acres Non-Till. Land	\$ of Non-Till. Land	\$ of Bldg & Other Imp.	\$ of Rolling Stock	\$ of Steamboats, Sailboats, Stationery Engines & Manufact'g Machinery	\$ of Merch'ndise & Stock in Trade	Farming Implements Wagons, Carriages Etc.	Household Furniture, Watches, Jewelry Etc.	# of Horses & Mules	\$ of Horses & Mules	# of Cattle	\$ of Cattle	# of Sheep & Goats	\$ of Sheep & Goats	# of Swine	\$ of Swine
								50		4	100	48	1080			9	50

Date 12/29/92 Supervisor Dr. Anglin

State of Oregon

SS

County of Coos

I, hereby certify that I have compared this abstract with the original record on file in my office and custody, and that it is a true and correct abstract of that original.

Dated this 28th day of December, 1993.

COOS COUNTY TAX DEPARTMENT

By

R. Kimball





State of Oregon

SS

County of Coos

I, hereby certify that I have compared this abstract with the original record on file in my office and custody, and that it is a true and correct abstract of that original.

Dated this 28th day of December, 1993.

COOS COUNTY TAX DEPARTMENT

BY

R. Kimball

COOS COUNTY, OREGON  
 ABSTRACT OF  
 ASSESSMENT & TAX ROLL

Tax Year	Assess&Tax/ Pers. Prop. Roll	Assess&Tax Roll	Personal Property Roll	Vol. No.	Pg. No.	NAME	School Dist.	Sec	Twsp.	Range	LAND DESCRIPTION								
1906	✓			1	91	August Carl	43/24	6	29	12									
								31932	28	12									
# Acres Tillable Land	\$ of Tillable Land	# Acres Non-Till. Land	\$ of Non-Till. Land	\$ of Bldg & Other Imp.	\$ of Rolling Stock	\$ of Steamboats, Sailboats, Stationery Engines & Manufact'g Machinery	\$ of Merch'ndise & Stock in Trade	Farming Implements Wagons, Carriages Etc.	Household Furniture, Watches, Jewelry Etc.	# of Horses & Mules	\$ of Horses & Mules	# of Cattle	\$ of Cattle	# of Sheep & Goats	\$ of Sheep & Goats	# of Swine	\$ of Swine		
						1000		150	100	7	300	39	688			2	4		

Date 12/29/92 Supervisor R. Kimball

COOS COUNTY, OREGON  
 ABSTRACT OF  
 ASSESSMENT & TAX ROLL

Tax Year	Assess&Tax/ Pers. Prop. Roll	Assess&Tax Roll	Personal Property Roll	Vol. No.	Pg. No.	NAME	School Dist.	Sec	Twsp.	Range	LAND DESCRIPTION							
1911		PT		1	41	August Carl "Estate"	80											
# Acres Tillable Land	\$ of Tillable Land	# Acres Non-Till. Land	\$ of Non-Till. Land	\$ of Bldg & Other Imp.	\$ of Rolling Stock	\$ of Steamboats, Sailboats, Stationery Engines & Manufact'g Machinery	\$ of Merch'ndise & Stock in Trade	Farming Implements Wagons, Carriages Etc.	Household Furniture, Watches, Jewelry Etc.	# of Horses & Mules	\$ of Horses & Mules	# of Cattle	\$ of Cattle	# of Sheep & Goats	\$ of Sheep & Goats	# of Swine	\$ of Swine	
						300		150	100	6	290	30	900			14	80	

Date 12/29/92 Supervisor J. Anglin

State of Oregon

SS

County of Coos

I, hereby certify that I have compared this abstract with the original record on file in my office and custody, and that it is a true and correct abstract of that original.

Dated this 28th day of December, 1993.

COOS COUNTY TAX DEPARTMENT

BY

R. Kimball

WASCO COUNTY, OREGON  
 ABSTRACT OF  
 ASSESSMENT & TAX ROLL

APR 19 1994

Tax Year	Assess&Tax/ Pers. Prop. Roll	Assess&Tax Roll	Personal Property Roll	Vol. No.	Pg. No.	NAME	School Dist.	Sec	Twsp.	Range	LAND DESCRIPTION
1938-39		✓		3	24	J.H. & Sarah McCloskey	3	31	28	12	

# Acres Tillable Land	\$ of Tillable Land	# Acres Non-Till. Land	\$ of Non-Till. Land	\$ of Bldg & Other Imp.	\$ of Rolling Stock	\$ of Steamboats, Sailboats, Stationery Engines & Manufact'g Machinery	\$ of Merch'ndise & Stock in Trade	Farming Implements Wagons, Carriages Etc.	Household Furniture, Watches, Jewelry Etc.	# of Horses & Mules	\$ of Horses & Mules	# of Cattle	\$ of Cattle	# of Sheep & Goats	\$ of Sheep & Goats	# of Swine	\$ of Swine
58 13	1895	30 11	315														

Date 2/1/93 Supervisor J Anglin

WASCO COUNTY, OREGON  
 ABSTRACT OF  
 ASSESSMENT & TAX ROLL

Tax Year	Assess&Tax/ Pers. Prop. Roll	Assess&Tax Roll	Personal Property Roll	Vol. No.	Pg. No.	NAME	School Dist.	Sec	Twsp.	Range	LAND DESCRIPTION

# Acres Tillable Land	\$ of Tillable Land	# Acres Non-Till. Land	\$ of Non-Till. Land	\$ of Bldg & Other Imp.	\$ of Rolling Stock	\$ of Steamboats, Sailboats, Stationery Engines & Manufact'g Machinery	\$ of Merch'ndise & Stock in Trade	Farming Implements Wagons, Carriages Etc.	Household Furniture, Watches, Jewelry Etc.	# of Horses & Mules	\$ of Horses & Mules	# of Cattle	\$ of Cattle	# of Sheep & Goats	\$ of Sheep & Goats	# of Swine	\$ of Swine

Date \_\_\_\_\_ Supervisor \_\_\_\_\_

State of Oregon

SS

County      Coos

I, hereby certify that I have compared this abstract with the original record on file in my office and custody, and that it is a true and correct abstract of that original.

Dated this 28th day of December, 1993.

COOS COUNTY TAX DEPARTMENT

By

R. Kimball

COOS COUNTY, OREGON  
 ABSTRACT OF  
 ASSESSMENT & TAX ROLL

RECEIVED  
 APR 19 1994  
 WATER RESOURCES DEPT.  
 SALEM, OREGON

Tax Year	Assess&Tax/ Pers. Prop. Roll	Assess&Tax Roll	Personal Property Roll	Vol. No.	Pg. No.	NAME	School Dist.	Sec	Twsp.	Range	LAND DESCRIPTION							
1937-38			/	1	5	McCloskey, JH. & VH Stevens	3											
# Acres Tillable Land	\$ of Tillable Land	# Acres Non-Till. Land	\$ of Non-Till. Land	\$ of Bldg & Other Imp.	\$ of Rolling Stock	\$ of Steamboats, Sailboats, Stationery Engines & Manufact'g Machinery	\$ of Merch'ndise & Stock in Trade	Farming Implements Wagons, Carriages Etc.	Household Furniture, Watches, Jewelry Etc.	# of Horses & Mules	\$ of Horses & Mules	# of Cattle	\$ of Cattle	# of Sheep & Goats	\$ of Sheep & Goats	# of Swine	\$ of Swine	
								25		2	75	29	505			2	20	

Date 2/1/93 Supervisor J. Anglin

COOS COUNTY, OREGON  
 ABSTRACT OF  
 ASSESSMENT & TAX ROLL

Tax Year	Assess&Tax/ Pers. Prop. Roll	Assess&Tax Roll	Personal Property Roll	Vol. No.	Pg. No.	NAME	School Dist.	Sec	Twsp.	Range	LAND DESCRIPTION						
1938-39		✓		3	24	JH McCloskey & Sarah	3	31	28	12							
# Acres Tillable Land	\$ of Tillable Land	# Acres Non-Till. Land	\$ of Non-Till. Land	\$ of Bldg & Other Imp.	\$ of Rolling Stock	\$ of Steamboats, Sailboats, Stationery Engines & Manufact'g Machinery	\$ of Merch'ndise & Stock in Trade	Farming Implements Wagons, Carriages Etc.	Household Furniture, Watches, Jewelry Etc.	# of Horses & Mules	\$ of Horses & Mules	# of Cattle	\$ of Cattle	# of Sheep & Goats	\$ of Sheep & Goats	# of Swine	\$ of Swine
68 32	4575	78 11	1385	820													

Date 2/1/93 Supervisor J. Anglin

State of Oregon

SS

County of Coos

I, hereby certify that I have compared this abstract with the original record on file in my office and custody, and that it is a true and correct abstract of that original.

Dated this 28th day of December, 1993.

COOS COUNTY TAX DEPARTMENT

By

R. Kimball



WOODS COUNTY, OREGON  
 ABSTRACT OF  
 ASSESSMENT & TAX ROLL

RECEIVED  
 APR 19 1994  
 WATER RESOURCES DEPT.  
 SALEM, OREGON

Tax Year	Assess&Tax/ Pers. Prop. Roll	Assess&Tax Roll	Personal Property Roll	Vol. No.	Pg. No.	NAME	School Dist.	Sec	Twsp.	Range	LAND DESCRIPTION							
1927			✓	1	6	McCloskey, Mary A	3											
# Acres Tillable Land	\$ of Tillable Land	# Acres Non-Till. Land	\$ of Non-Till. Land	\$ of Bldg & Other Imp.	\$ of Rolling Stock	\$ of Steamboats, Sailboats, Stationery Engines & Manufact'g Machinery	\$ of Merch'ndise & Stock in Trade	Farming Implements Wagons, Carriages Etc.	Household Furniture, Watches, Jewelry Etc.	# of Horses & Mules	\$ of Horses & Mules	# of Cattle	\$ of Cattle	# of Sheep & Goats	\$ of Sheep & Goats	# of Swine	\$ of Swine	
								50		3	150	33	880			7	30	

Date 2/1/93 Supervisor J. Anglin

WOODS COUNTY, OREGON  
 ABSTRACT OF  
 ASSESSMENT & TAX ROLL

Tax Year	Assess&Tax/ Pers. Prop. Roll	Assess&Tax Roll	Personal Property Roll	Vol. No.	Pg. No.	NAME	School Dist.	Sec	Twsp.	Range	LAND DESCRIPTION						
# Acres Tillable Land	\$ of Tillable Land	# Acres Non-Till. Land	\$ of Non-Till. Land	\$ of Bldg & Other Imp.	\$ of Rolling Stock	\$ of Steamboats, Sailboats, Stationery Engines & Manufact'g Machinery	\$ of Merch'ndise & Stock in Trade	Farming Implements Wagons, Carriages Etc.	Household Furniture, Watches, Jewelry Etc.	# of Horses & Mules	\$ of Horses & Mules	# of Cattle	\$ of Cattle	# of Sheep & Goats	\$ of Sheep & Goats	# of Swine	\$ of Swine

Date \_\_\_\_\_ Supervisor \_\_\_\_\_

State of Oregon

SS

County of Coos

I, hereby certify that I have compared this abstract with the original record on file in my office and custody, and that it is a true and correct abstract of that original.

Dated this 28th day of December, 1993.

COOS COUNTY TAX DEPARTMENT

By

R. Kimball

COOS COUNTY, OREGON  
 ABSTRACT OF  
 ASSESSMENT & TAX ROLL

PAID  
 APR 19 1994  
 TAXES DEPT  
 TOLSON

Tax Year	Assess&Tax/ Pers. Prop. Roll	Assess&Tax Roll	Personal Property Roll	Vol. No.	Pg. No.	NAME	School Dist.	Sec	Twsp.	Range	LAND DESCRIPTION							
1922			✓	1	137	McCloskey, Mary Mrs	80											
# Acres Tillable Land	\$ of Tillable Land	# Acres Non-Till. Land	\$ of Non-Till. Land	\$ of Bldg & Other Imp.	\$ of Rolling Stock	\$ of Steamboats, Sailboats, Stationery Engines & Manufact'g Machinery	\$ of Merch'ndise & Stock in Trade	Farming Implements Wagons, Carriages Etc.	Household Furniture, Watches, Jewelry Etc.	# of Horses & Mules	\$ of Horses & Mules	# of Cattle	\$ of Cattle	# of Sheep & Goats	\$ of Sheep & Goats	# of Swine	\$ of Swine	
								50			2	150	31	890				

Date 2/1/93 Supervisor J. Anglin

COOS COUNTY, OREGON  
 ABSTRACT OF  
 ASSESSMENT & TAX ROLL

Tax Year	Assess&Tax/ Pers. Prop. Roll	Assess&Tax Roll	Personal Property Roll	Vol. No.	Pg. No.	NAME	School Dist.	Sec	Twsp.	Range	LAND DESCRIPTION							
1927		✓		3	27	Mary A. McCloskey	3	31	28	12								
# Acres Tillable Land	\$ of Tillable Land	# Acres Non-Till. Land	\$ of Non-Till. Land	\$ of Bldg & Other Imp.	\$ of Rolling Stock	\$ of Steamboats, Sailboats, Stationery Engines & Manufact'g Machinery	\$ of Merch'ndise & Stock in Trade	Farming Implements Wagons, Carriages Etc.	Household Furniture, Watches, Jewelry Etc.	# of Horses & Mules	\$ of Horses & Mules	# of Cattle	\$ of Cattle	# of Sheep & Goats	\$ of Sheep & Goats	# of Swine	\$ of Swine	
<sup>95</sup> 26	3880	<sup>05</sup> 17	2040	530														

Date 2/1/93 Supervisor J. Anglin

State of Oregon

SS

County " Coos

I, hereby certify that I have compared this abstract with the original record on file in my office and custody, and that it is a true and correct abstract of that original.

Dated this 28th day of December, 1993.

COOS COUNTY TAX DEPARTMENT

BY

R. Kimball

COOS COUNTY, OREGON  
 ABSTRACT OF  
 ASSESSMENT & TAX ROLL

APR 1 1994  
 COUNTY OF COOS  
 CLERK

Tax Year	Assess&Tax/ Pers. Prop. Roll	Assess&Tax Roll	Personal Property Roll	Vol. No.	Pg. No.	NAME	School Dist.	Sec	Twsp.	Range	LAND DESCRIPTION
1926			✓	1	5	S.L. Lafferty	3				

# Acres Tillable Land	\$ of Tillable Land	# Acres Non-Till. Land	\$ of Non-Till. Land	\$ of Bldg & Other Imp.	\$ of Rolling Stock	\$ of Steamboats, Sailboats, Stationery Engines & Manufact'g Machinery	\$ of Merch'ndise & Stock in Trade	Farming Implements Wagons, Carriages Etc.	Household Furniture, Watches, Jewelry Etc.	# of Horses & Mules	\$ of Horses & Mules	# of Cattle	\$ of Cattle	# of Sheep & Goats	\$ of Sheep & Goats	# of Swine	\$ of Swine
								80		2	100	50	1610				

Date 12/29/93 Supervisor J. Anglin

COOS COUNTY, OREGON  
 ABSTRACT OF  
 ASSESSMENT & TAX ROLL

Tax Year	Assess&Tax/ Pers. Prop. Roll	Assess&Tax Roll	Personal Property Roll	Vol. No.	Pg. No.	NAME	School Dist.	Sec	Twsp.	Range	LAND DESCRIPTION
1931			✓	1	5	S.L. Lafferty	3				

# Acres Tillable Land	\$ of Tillable Land	# Acres Non-Till. Land	\$ of Non-Till. Land	\$ of Bldg & Other Imp.	\$ of Rolling Stock	\$ of Steamboats, Sailboats, Stationery Engines & Manufact'g Machinery	\$ of Merch'ndise & Stock in Trade	Farming Implements Wagons, Carriages Etc.	Household Furniture, Watches, Jewelry Etc.	# of Horses & Mules	\$ of Horses & Mules	# of Cattle	\$ of Cattle	# of Sheep & Goats	\$ of Sheep & Goats	# of Swine	\$ of Swine
								50		4	130	68	1660				

Date 12/29/92 Supervisor R. Kimball

State of Oregon

SS

County of Coos

I, hereby certify that I have compared this abstract with the original record on file in my office and custody, and that it is a true and correct abstract of that original.

Dated this 28th day of December, 1993.

COOS COUNTY TAX DEPARTMENT

By

R. Kimball



State of Oregon

SS

County + Cooc.

I, hereby certify that I have compared this abstract with the original record on file in my office and custody, and that it is a true and correct abstract of that original.

Dated this 28th day of December, 1993.

COOS COUNTY TAX DEPARTMENT

By

R. Kimball



COOS COUNTY, OREGON  
 ABSTRACT OF  
 ASSESSMENT & TAX ROLL

APR 19 1994  
 WATER RESOURCES DEPT.  
 SALEM, OREGON

Tax Year	Assess&Tax/ Pers. Prop. Roll	Assess&Tax Roll	Personal Property Roll	Vol. No.	Pg. No.	NAME	School Dist.	Sec	Twsp.	Range	LAND DESCRIPTION								
1908			✓	1	118	McCloskey, Sol. J.	43												
# Acres Tillable Land	\$ of Tillable Land	# Acres Non-Till. Land	\$ of Non-Till. Land	\$ of Bldg & Other Imp.	\$ of Rolling Stock	\$ of Steamboats, Sailboats, Stationery Engines & Manufact'g Machinery	\$ of Merch'ndise & Stock in Trade	Farming Implements Wagons, Carriages Etc.	Household Furniture, Watches, Jewelry Etc.	# of Horses & Mules	\$ of Horses & Mules	# of Cattle	\$ of Cattle	# of Sheep & Goats	\$ of Sheep & Goats	# of Swine	\$ of Swine		
							400					13	260						

Date 2/1/93 Supervisor J. Anglin

COOS COUNTY, OREGON  
 ABSTRACT OF  
 ASSESSMENT & TAX ROLL

Tax Year	Assess&Tax/ Pers. Prop. Roll	Assess&Tax Roll	Personal Property Roll	Vol. No.	Pg. No.	NAME	School Dist.	Sec	Twsp.	Range	LAND DESCRIPTION								
1913		✓		3	37	Mrs. Mary McCloskey	80	31	28	12									
# Acres Tillable Land	\$ of Tillable Land	# Acres Non-Till. Land	\$ of Non-Till. Land	\$ of Bldg & Other Imp.	\$ of Rolling Stock	\$ of Steamboats, Sailboats, Stationery Engines & Manufact'g Machinery	\$ of Merch'ndise & Stock in Trade	Farming Implements Wagons, Carriages Etc.	Household Furniture, Watches, Jewelry Etc.	# of Horses & Mules	\$ of Horses & Mules	# of Cattle	\$ of Cattle	# of Sheep & Goats	\$ of Sheep & Goats	# of Swine	\$ of Swine		
25	2750	19	1045	180															

Date 2/1/93 Supervisor J. Anglin

State of Oregon

SS

County of Coos

I, hereby certify that I have compared this abstract with the original record on file in my office and custody, and that it is a true and correct abstract of that original.

Dated this 28th day of December, 1993.

COOS COUNTY TAX DEPARTMENT

By

R. Kimball

COOS COUNTY, OREGON  
 ABSTRACT OF  
 ASSESSMENT & TAX ROLL

APR 19 1994  
 COOS COUNTY, OREGON

Tax Year	Assess&Tax/ Pers. Prop. Roll	Assess&Tax Roll	Personal Property Roll	Vol. No.	Pg. No.	NAME	School Dist.	Sec	Twsp.	Range	LAND DESCRIPTION
1896	✓			1	71	McCloskey, S.J. & wife	3	31	28	12	

# Acres Tillable Land	\$ of Tillable Land	# Acres Non-Till. Land	\$ of Non-Till. Land	\$ of Bldg & Other Imp.	\$ of Rolling Stock	\$ of Steamboats, Sailboats, Stationery Engines & Manufact'g Machinery	\$ of Merch'ndise & Stock in Trade	Farming Implements Wagons, Carriages Etc.	Household Furniture, Watches, Jewelry Etc.	# of Horses & Mules	\$ of Horses & Mules	# of Cattle	\$ of Cattle	# of Sheep & Goats	\$ of Sheep & Goats	# of Swine	\$ of Swine
25	400	19	128	200					80	1	15	8	60			6	9

Date 2/1/93 Supervisor J. Anglin

COOS COUNTY, OREGON  
 ABSTRACT OF  
 ASSESSMENT & TAX ROLL

Tax Year	Assess&Tax/ Pers. Prop. Roll	Assess&Tax Roll	Personal Property Roll	Vol. No.	Pg. No.	NAME	School Dist.	Sec	Twsp.	Range	LAND DESCRIPTION
1900	✓			2	46	McCloskey, Sol J.	43				

# Acres Tillable Land	\$ of Tillable Land	# Acres Non-Till. Land	\$ of Non-Till. Land	\$ of Bldg & Other Imp.	\$ of Rolling Stock	\$ of Steamboats, Sailboats, Stationery Engines & Manufact'g Machinery	\$ of Merch'ndise & Stock in Trade	Farming Implements Wagons, Carriages Etc.	Household Furniture, Watches, Jewelry Etc.	# of Horses & Mules	\$ of Horses & Mules	# of Cattle	\$ of Cattle	# of Sheep & Goats	\$ of Sheep & Goats	# of Swine	\$ of Swine
							150		100	1	20	10	136			1	2

Date 2/1/93 Supervisor J. Anglin

State of Oregon

SS

County of Coos

I, hereby certify that I have compared this abstract with the original record on file in my office and custody, and that it is a true and correct abstract of that original.

Dated this 28th day of December, 1993.

COOS COUNTY TAX DEPARTMENT

By

R. Kimball

WOODS COUNTY, OREGON  
 ABSTRACT OF  
 ASSESSMENT & TAX ROLL

RECEIVED  
 APR 19 1994  
 WATER RESOURCES DEPT.  
 SALEM, OREGON

Tax Year	Assess&Tax/ Pers. Prop. Roll	Assess&Tax Roll	Personal Property Roll	Vol. No.	Pg. No.	NAME	School Dist.	Sec	Twsp.	Range	LAND DESCRIPTION
1896	✓			1	89	Reed, Old	54	31 6	28 29	12 12	

# Acres Tillable Land	\$ of Tillable Land	# Acres Non-Till. Land	\$ of Non-Till. Land	\$ of Bldg & Other Imp.	\$ of Rolling Stock	\$ of Steamboats, Sailboats, Stationery Engines & Manufact'g Machinery	\$ of Merch'ndise & Stock in Trade	Farming Implements Wagons, Carriages Etc.	Household Furniture, Watches, Jewelry Etc.	# of Horses & Mules	\$ of Horses & Mules	# of Cattle	\$ of Cattle	# of Sheep & Goats	\$ of Sheep & Goats	# of Swine	\$ of Swine
83	1350	30	90	400				100	175	3	600	17	235			5	10

Date \_\_\_\_\_ Supervisor \_\_\_\_\_

WOODS COUNTY, OREGON  
 ABSTRACT OF  
 ASSESSMENT & TAX ROLL

Tax Year	Assess&Tax/ Pers. Prop. Roll	Assess&Tax Roll	Personal Property Roll	Vol. No.	Pg. No.	NAME	School Dist.	Sec	Twsp.	Range	LAND DESCRIPTION

# Acres Tillable Land	\$ of Tillable Land	# Acres Non-Till. Land	\$ of Non-Till. Land	\$ of Bldg & Other Imp.	\$ of Rolling Stock	\$ of Steamboats, Sailboats, Stationery Engines & Manufact'g Machinery	\$ of Merch'ndise & Stock in Trade	Farming Implements Wagons, Carriages Etc.	Household Furniture, Watches, Jewelry Etc.	# of Horses & Mules	\$ of Horses & Mules	# of Cattle	\$ of Cattle	# of Sheep & Goats	\$ of Sheep & Goats	# of Swine	\$ of Swine

Date \_\_\_\_\_ Supervisor \_\_\_\_\_

State of Oregon

SS

County of Coos

I, hereby certify that I have compared this abstract with the original record on file in my office and custody, and that it is a true and correct abstract of that original.

Dated this 28th day of December, 1993.

COOS COUNTY TAX DEPARTMENT

By

R. Kimball

DOOS COUNTY, OREGON  
 ABSTRACT OF  
 ASSESSMENT & TAX ROLL

APR 19 1994

Tax Year	Assess&Tax/ Pers. Prop. Roll	Assess&Tax Roll	Personal Property Roll	Vol. No.	Pg. No.	NAME	School Dist.	Sec	Twsp.	Range	LAND DESCRIPTION							
1908		✓		3	30	Amelia Lafferty	80	31 4	28 29	12 12								
# Acres Tillable Land	\$ of Tillable Land	# Acres Non-Till. Land	\$ of Non-Till. Land	\$ of Bldg & Other Imp.	\$ of Rolling Stock	\$ of Steamboats, Sailboats, Stationery Engines & Manufact'g Machinery	\$ of Merch'ndise & Stock in Trade	Farming Implements Wagons, Carriages Etc.	Household Furniture, Watches, Jewelry Etc.	# of Horses & Mules	\$ of Horses & Mules	# of Cattle	\$ of Cattle	# of Sheep & Goats	\$ of Sheep & Goats	# of Swine	\$ of Swine	
80	5300	33	1465	1000														

Date \_\_\_\_\_ Supervisor \_\_\_\_\_

DOOS COUNTY, OREGON  
 ABSTRACT OF  
 ASSESSMENT & TAX ROLL

Tax Year	Assess&Tax/ Pers. Prop. Roll	Assess&Tax Roll	Personal Property Roll	Vol. No.	Pg. No.	NAME	School Dist.	Sec	Twsp.	Range	LAND DESCRIPTION							
Acres Tillable Land	\$ of Tillable Land	# Acres Non-Till. Land	\$ of Non-Till. Land	\$ of Bldg & Other Imp.	\$ of Rolling Stock	\$ of Steamboats, Sailboats, Stationery Engines & Manufact'g Machinery	\$ of Merch'ndise & Stock in Trade	Farming Implements Wagons, Carriages Etc.	Household Furniture, Watches, Jewelry Etc.	# of Horses & Mules	\$ of Horses & Mules	# of Cattle	\$ of Cattle	# of Sheep & Goats	\$ of Sheep & Goats	# of Swine	\$ of Swine	

Date \_\_\_\_\_ Supervisor \_\_\_\_\_

State of Oregon

SS

County of Coos

I, hereby certify that I have compared this abstract with the original record on file in my office and custody, and that it is a true and correct abstract of that original.

Dated this 28th day of December, 1993.

COOS COUNTY TAX DEPARTMENT

By

R. Kimball



COOS COUNTY, OREGON  
 ABSTRACT OF  
 ASSESSMENT & TAX ROLL

APR 19 1994

Tax Year	Assess&Tax/ Pers. Prop. Roll	Assess&Tax Roll	Personal Property Roll	Vol. No.	Pg. No.	NAME	School Dist.	Sec	Twsp.	Range	LAND DESCRIPTION
1942			✓	1	3	Albert Gulstrom	3				

# Acres Tillable Land	\$ of Tillable Land	# Acres Non-Till. Land	\$ of Non-Till. Land	\$ of Bldg & Other Imp.	\$ of Rolling Stock	\$ of Steamboats, Sailboats, Stationery Engines & Manufact'g Machinery	\$ of Merch'ndise & Stock in Trade	Farming Implements Wagons, Carriages Etc.	Household Furniture, Watches, Jewelry Etc.	# of Horses & Mules	\$ of Horses & Mules	# of Cattle	\$ of Cattle	# of Sheep & Goats	\$ of Sheep & Goats	# of Swine	\$ of Swine
								80		2	100	12	380				

Date 2/1/93 Supervisor J. Anglin

COOS COUNTY, OREGON  
 ABSTRACT OF  
 ASSESSMENT & TAX ROLL

Tax Year	Assess&Tax/ Pers. Prop. Roll	Assess&Tax Roll	Personal Property Roll	Vol. No.	Pg. No.	NAME	School Dist.	Sec	Twsp.	Range	LAND DESCRIPTION

# Acres Tillable Land	\$ of Tillable Land	# Acres Non-Till. Land	\$ of Non-Till. Land	\$ of Bldg & Other Imp.	\$ of Rolling Stock	\$ of Steamboats, Sailboats, Stationery Engines & Manufact'g Machinery	\$ of Merch'ndise & Stock in Trade	Farming Implements Wagons, Carriages Etc.	Household Furniture, Watches, Jewelry Etc.	# of Horses & Mules	\$ of Horses & Mules	# of Cattle	\$ of Cattle	# of Sheep & Goats	\$ of Sheep & Goats	# of Swine	\$ of Swine

Date \_\_\_\_\_ Supervisor \_\_\_\_\_

State of Oregon

SS

County of Coos

I, hereby certify that I have compared this abstract with the original record on file in my office and custody, and that it is a true and correct abstract of that original.

Dated this 28th day of December, 1993.

COOS COUNTY TAX DEPARTMENT

By

R. Kimball

WOODS COUNTY, OREGON  
 ABSTRACT OF  
 ASSESSMENT & TAX ROLL

RECEIVED  
 APR 19 1994  
 WASHINGTON COUNTY CLERK'S DEPT.  
 SEASIDE, OREGON

Tax Year	Assess&Tax/ Pers. Prop. Roll	Assess&Tax Roll	Personal Property Roll	Vol. No.	Pg. No.	NAME	School Dist.	Sec	Twsp.	Range	LAND DESCRIPTION
1933			✓	1	5	Mayers, R.A.	3				

# Acres Tillable Land	\$ of Tillable Land	# Acres Non-Till. Land	\$ of Non-Till. Land	\$ of Bldg & Other Imp.	\$ of Rolling Stock	\$ of Steamboats, Sailboats, Stationery Engines & Manufact'g Machinery	\$ of Merch'ndise & Stock in Trade	Farming Implements Wagons, Carriages Etc.	Household Furniture, Watches, Jewelry Etc.	# of Horses & Mules	\$ of Horses & Mules	# of Cattle	\$ of Cattle	# of Sheep & Goats	\$ of Sheep & Goats	# of Swine	\$ of Swine
										1	50	4	50				

Date 1/19/93 Supervisor J. Anglin

WOODS COUNTY, OREGON  
 ABSTRACT OF  
 ASSESSMENT & TAX ROLL

Tax Year	Assess&Tax/ Pers. Prop. Roll	Assess&Tax Roll	Personal Property Roll	Vol. No.	Pg. No.	NAME	School Dist.	Sec	Twsp.	Range	LAND DESCRIPTION
1938		✓		3	87	A.L. & B.A. Gulstrom	3	6	29	12	

Acres Tillable Land	\$ of Tillable Land	# Acres Non-Till. Land	\$ of Non-Till. Land	\$ of Bldg & Other Imp.	\$ of Rolling Stock	\$ of Steamboats, Sailboats, Stationery Engines & Manufact'g Machinery	\$ of Merch'ndise & Stock in Trade	Farming Implements Wagons, Carriages Etc.	Household Furniture, Watches, Jewelry Etc.	# of Horses & Mules	\$ of Horses & Mules	# of Cattle	\$ of Cattle	# of Sheep & Goats	\$ of Sheep & Goats	# of Swine	\$ of Swine
2	90	1	10	50													

Date 1/19/93 Supervisor J. Anglin

State of Oregon

SS

County of Coos

I, hereby certify that I have compared this abstract with the original record on file in my office and custody, and that it is a true and correct abstract of that original.

Dated this 28th day of December, 1993.

COOS COUNTY TAX DEPARTMENT

By

R. Kimball

COOS COUNTY, OREGON  
 ABSTRACT OF  
 ASSESSMENT & TAX ROLL

APR 11 1994

Tax Year	Assess&Tax/ Pers. Prop. Roll	Assess&Tax Roll	Personal Property Roll	Vol. No.	Pg. No.	NAME	School Dist.	Sec	Twsp.	Range	LAND DESCRIPTION
1928		✓		3	91	Ralph A & Clara Myers	3	6	29	12	

# Acres Tillable Land	\$ of Tillable Land	# Acres Non-Till. Land	\$ of Non-Till. Land	\$ of Bldg & Other Imp.	\$ of Rolling Stock	\$ of Steamboats, Sailboats, Stationery Engines & Manufact'g Machinery	\$ of Merch'ndise & Stock in Trade	Farming Implements Wagons, Carriages Etc.	Household Furniture, Watches, Jewelry Etc.	# of Horses & Mules	\$ of Horses & Mules	# of Cattle	\$ of Cattle	# of Sheep & Goats	\$ of Sheep & Goats	# of Swine	\$ of Swine
3 <sup>30</sup>	480	39 <sup>70</sup>	1070														

Date 1/19/93 Supervisor J Anglin

COOS COUNTY, OREGON  
 ABSTRACT OF  
 ASSESSMENT & TAX ROLL

Tax Year	Assess&Tax/ Pers. Prop. Roll	Assess&Tax Roll	Personal Property Roll	Vol. No.	Pg. No.	NAME	School Dist.	Sec	Twsp.	Range	LAND DESCRIPTION
1928			✓	1	6	Myers, R.A.	3				

Acres Tillable Land	\$ of Tillable Land	# Acres Non-Till. Land	\$ of Non-Till. Land	\$ of Bldg & Other Imp.	\$ of Rolling Stock	\$ of Steamboats, Sailboats, Stationery Engines & Manufact'g Machinery	\$ of Merch'ndise & Stock in Trade	Farming Implements Wagons, Carriages Etc.	Household Furniture, Watches, Jewelry Etc.	# of Horses & Mules	\$ of Horses & Mules	# of Cattle	\$ of Cattle	# of Sheep & Goats	\$ of Sheep & Goats	# of Swine	\$ of Swine
								75		1	80	5	150				

Date 1/19/93 Supervisor J Anglin

State of Oregon

SS

County " Coos

I, hereby certify that I have compared this abstract with the original record on file in my office and custody, and that it is a true and correct abstract of that original.

Dated this 28th day of December, 1993.

COOS COUNTY TAX DEPARTMENT

By

R. Kimball

COOS COUNTY, OREGON  
 ABSTRACT OF  
 ASSESSMENT & TAX ROLL

Tax Year	Assess&Tax/ Pers. Prop. Roll	Assess&Tax Roll	Personal Property Roll	Vol. No.	Pg. No.	NAME	School Dist.	Sec	Twsp.	Range	LAND DESCRIPTION									
1924			✓	1	6	Myers, A.J.	3													
# Acres Tillable Land	\$ of Tillable Land	# Acres Non-Till. Land	\$ of Non-Till. Land	\$ of Bldg & Other Imp.	\$ of Rolling Stock	\$ of Steamboats, Sailboats, Stationery Engines & Manufact'g Machinery	\$ of Merch'ndise & Stock in Trade	Farming Implements Wagons, Carriages Etc.	Household Furniture, Watches, Jewelry Etc.	# of Horses & Mules	\$ of Horses & Mules	# of Cattle	\$ of Cattle	# of Sheep & Goats	\$ of Sheep & Goats	# of Swine	\$ of Swine			
								100			3	200	7	190						

Date 2/1/93 Supervisor J. Anglin

COOS COUNTY, OREGON  
 ABSTRACT OF  
 ASSESSMENT & TAX ROLL

Tax Year	Assess&Tax/ Pers. Prop. Roll	Assess&Tax Roll	Personal Property Roll	Vol. No.	Pg. No.	NAME	School Dist.	Sec	Twsp.	Range	LAND DESCRIPTION									
# Acres Tillable Land	\$ of Tillable Land	# Acres Non-Till. Land	\$ of Non-Till. Land	\$ of Bldg & Other Imp.	\$ of Rolling Stock	\$ of Steamboats, Sailboats, Stationery Engines & Manufact'g Machinery	\$ of Merch'ndise & Stock in Trade	Farming Implements Wagons, Carriages Etc.	Household Furniture, Watches, Jewelry Etc.	# of Horses & Mules	\$ of Horses & Mules	# of Cattle	\$ of Cattle	# of Sheep & Goats	\$ of Sheep & Goats	# of Swine	\$ of Swine			

Date \_\_\_\_\_ Supervisor \_\_\_\_\_

State of Oregon

SS

County of Coos

I, hereby certify that I have compared this abstract with the original record on file in my office and custody, and that it is a true and correct abstract of that original.

Dated this 28th day of December, 1993.

COOS COUNTY TAX DEPARTMENT

By

R. Kimball



WASCO COUNTY, OREGON  
 ABSTRACT OF  
 ASSESSMENT & TAX ROLL

RECORDED  
 APR 19 1994  
 CLERK OF COUNTY CLERK  
 SALEM, OREGON

Tax Year	Assess&Tax/ Pers. Prop. Roll	Assess&Tax Roll	Personal Property Roll	Vol. No.	Pg. No.	NAME	School Dist.	Sec	Twsp.	Range	LAND DESCRIPTION									
1915			✓	1	146	A.J. Myers	80													
# Acres Tillable Land	\$ of Tillable Land	# Acres Non-Till. Land	\$ of Non-Till. Land	\$ of Bldg & Other Imp.	\$ of Rolling Stock	\$ of Steamboats, Sailboats, Stationery Engines & Manufact'g Machinery	\$ of Merch'ndise & Stock in Trade	Farming Implements Wagons, Carriages Etc.	Household Furniture, Watches, Jewelry Etc.	# of Horses & Mules	\$ of Horses & Mules	# of Cattle	\$ of Cattle	# of Sheep & Goats	\$ of Sheep & Goats	# of Swine	\$ of Swine			
											2	100	6	85						

Date 2/1/93 Supervisor J. Anglin

WASCO COUNTY, OREGON  
 ABSTRACT OF  
 ASSESSMENT & TAX ROLL

Tax Year	Assess&Tax/ Pers. Prop. Roll	Assess&Tax Roll	Personal Property Roll	Vol. No.	Pg. No.	NAME	School Dist.	Sec	Twsp.	Range	LAND DESCRIPTION									
1919			✓	1	171	A.J. Myers	80													
# Acres Tillable Land	\$ of Tillable Land	# Acres Non-Till. Land	\$ of Non-Till. Land	\$ of Bldg & Other Imp.	\$ of Rolling Stock	\$ of Steamboats, Sailboats, Stationery Engines & Manufact'g Machinery	\$ of Merch'ndise & Stock in Trade	Farming Implements Wagons, Carriages Etc.	Household Furniture, Watches, Jewelry Etc.	# of Horses & Mules	\$ of Horses & Mules	# of Cattle	\$ of Cattle	# of Sheep & Goats	\$ of Sheep & Goats	# of Swine	\$ of Swine			
											4	200	6	240						

Date 2/1/93 Supervisor J. Anglin

State of Oregon

SS

County of Coos

I, hereby certify that I have compared this abstract with the original record on file in my office and custody, and that it is a true and correct abstract of that original.

Dated this 28th day of December, 1993.

COOS COUNTY TAX DEPARTMENT

By

R. Kimball

WOODS COUNTY, OREGON  
 ABSTRACT OF  
 ASSESSMENT & TAX ROLL

Tax Year	Assess&Tax/ Pers. Prop. Roll	Assess&Tax Roll	Personal Property Roll	Vol. No.	Pg. No.	NAME	School Dist.	Sec	Twsp.	Range	LAND DESCRIPTION							
1908		✓		3	112	Aaron J. Myers	<del>80</del>	6	29	12								
# Acres Tillable Land	\$ of Tillable Land	# Acres Non-Till. Land	\$ of Non-Till. Land	\$ of Bldg & Other Imp.	\$ of Rolling Stock	\$ of Steamboats, Sailboats, Stationery Engines & Manufact'g Machinery	\$ of Merch'ndise & Stock in Trade	Farming Implements Wagons, Carriages Etc.	Household Furniture, Watches, Jewelry Etc.	# of Horses & Mules	\$ of Horses & Mules	# of Cattle	\$ of Cattle	# of Sheep & Goats	\$ of Sheep & Goats	# of Swine	\$ of Swine	
		43	525															

Date 2/1/93 Supervisor J. Anglin

WOODS COUNTY, OREGON  
 ABSTRACT OF  
 ASSESSMENT & TAX ROLL

Tax Year	Assess&Tax/ Pers. Prop. Roll	Assess&Tax Roll	Personal Property Roll	Vol. No.	Pg. No.	NAME	School Dist.	Sec	Twsp.	Range	LAND DESCRIPTION						
1910			✓	1	143	Myers, A.J.	80										
# Acres Tillable Land	\$ of Tillable Land	# Acres Non-Till. Land	\$ of Non-Till. Land	\$ of Bldg & Other Imp.	\$ of Rolling Stock	\$ of Steamboats, Sailboats, Stationery Engines & Manufact'g Machinery	\$ of Merch'ndise & Stock in Trade	Farming Implements Wagons, Carriages Etc.	Household Furniture, Watches, Jewelry Etc.	# of Horses & Mules	\$ of Horses & Mules	# of Cattle	\$ of Cattle	# of Sheep & Goats	\$ of Sheep & Goats	# of Swine	\$ of Swine
												2	20				

Date 2/1/93 Supervisor J. Anglin

State of Oregon

SS

County " Coos

I, hereby certify that I have compared this abstract with the original record on file in my office and custody, and that it is a true and correct abstract of that original.

Dated this 28th day of December, 1993.

COOS COUNTY TAX DEPARTMENT

By

R. Kimball

COOS COUNTY, OREGON  
 ABSTRACT OF  
 ASSESSMENT & TAX ROLL

RECEIVED  
 APR 13 1994  
 CLERK OF COOS COUNTY, OREGON

Tax Year	Assess&Tax/ Pers. Prop. Roll	Assess&Tax Roll	Personal Property Roll	Vol. No.	Pg. No.	NAME	School Dist.	Sec	Twsp.	Range	LAND DESCRIPTION
1907		✓		2	96	Myers, Aaron J & Clinton, Jessie	80	6	29	12	SE 4 of NW 4, W 2 of NW 4, NW 4 of SW 4

# Acres Tillable Land	\$ of Tillable Land	# Acres Non-Till. Land	\$ of Non-Till. Land	\$ of Bldg & Other Imp.	\$ of Rolling Stock	\$ of Steamboats, Sailboats, Stationery Engines & Manufact'g Machinery	\$ of Merch'ndise & Stock in Trade	Farming Implements Wagons, Carriages Etc.	Household Furniture, Watches, Jewelry Etc.	# of Horses & Mules	\$ of Horses & Mules	# of Cattle	\$ of Cattle	# of Sheep & Goats	\$ of Sheep & Goats	# of Swine	\$ of Swine
		1600	16000														

Date 2/1/93 Supervisor J Anglin

COOS COUNTY, OREGON  
 ABSTRACT OF  
 ASSESSMENT & TAX ROLL

Tax Year	Assess&Tax/ Pers. Prop. Roll	Assess&Tax Roll	Personal Property Roll	Vol. No.	Pg. No.	NAME	School Dist.	Sec	Twsp.	Range	LAND DESCRIPTION
1907			✓	1	114	Myers & Clinton	80				

# Acres Tillable Land	\$ of Tillable Land	# Acres Non-Till. Land	\$ of Non-Till. Land	\$ of Bldg & Other Imp.	\$ of Rolling Stock	\$ of Steamboats, Sailboats, Stationery Engines & Manufact'g Machinery	\$ of Merch'ndise & Stock in Trade	Farming Implements Wagons, Carriages Etc.	Household Furniture, Watches, Jewelry Etc.	# of Horses & Mules	\$ of Horses & Mules	# of Cattle	\$ of Cattle	# of Sheep & Goats	\$ of Sheep & Goats	# of Swine	\$ of Swine
												6	120				

Date 2/1/93 Supervisor J Anglin

State of Oregon

SS

County of Coos

I, hereby certify that I have compared this abstract with the original record on file in my office and custody, and that it is a true and correct abstract of that original.

Dated this 28th day of December, 1993.

COOS COUNTY TAX DEPARTMENT

BY

R. Kimball

RECEIVED

JAN 05 1993

WATER RESOURCES DEPT.  
SALEM, OREGON

Watermaster's Office  
District No. 19  
Coos County Courthouse  
Coquille, OR 97423

Receipt Glenn Gorst

Date: December 30, 1992

Amount: \$ 200<sup>00</sup>

Pre-1989 application form.

Received by: Eric L Woody

SURFACE WATER REGISTRATION CHECKLIST

(received after July 18, 1990)

CHECK BASIN MAP DWF NAME South Coast # 17 UNADJUDICATED AREA ? OK DWF  
RECEIPT # 95986 S W R NUMBER 590  
CHECK ENCLOSURES DWF PRELIMINARY DATA BASE ENTRY DWF  
ACKNOWLEDGEMENT LETTER DWF ENTER ON STREAM INDEX \_\_\_\_\_  
CHECK QUADRANGLE MAP \_\_\_\_\_ CHECK GLO PLATS \_\_\_\_\_  
WATERMASTER CHECKLIST \_\_\_\_\_ PUBLIC NOTICE PUBLICATION LCR

**FORM REVIEW**

\_\_\_\_\_ blanks filled in  
\_\_\_\_\_ signed  
\_\_\_\_\_ date received stamped

**MAP REVIEW**

source and trib  
\_\_\_\_\_ diversion point location  
\_\_\_\_\_ conveyances (pipes, ditch, etc.)  
 place of use  
 scale  
 township, range, section  
 north arrow  
 CWRE stamp  
\_\_\_\_\_ disclaimer  
\_\_\_\_\_ date survey was performed  
\_\_\_\_\_ P.O.B. of survey  
\_\_\_\_\_ dimensions and capacity of diversion system  
 "beneficial use" type title  
 "permanent-quality" paper

WATER RIGHT RECORD CHECK \_\_\_\_\_ FIELD INSPECTION \_\_\_\_\_  
FINAL FILE REVIEW \_\_\_\_\_ FINAL DATA BASE ENTRY \_\_\_\_\_  
ENTER ON PLAT CARDS \_\_\_\_\_



April 19, 1994

---

WATER  
RESOURCES  
DEPARTMENT

---

GLENN & DEBBIE GORST  
HC 84 BOX 323  
MYRTLE POINT OR 97458

re: SWR-590

Dear Mr & Mrs Gorst,

This will acknowledge the receipt of your CWRE map covering your pre-1909 vested water right claim, the affidavit of Oliver Shull, copies of deeds and copies of the Coos County records. All of these have been added to your file.

The only issue remaining is that of the priority date or dates on your claim form. You must decide how you want to handle the issue. Change this form to a single date or keep the different dates by submitting separate forms for each date. Please let me know as soon as possible what you decide.

If you have any questions, please give me a call. The toll free number is 1-800-624-3199.

Sincerely,



Don Knauer  
Adjudication Specialist

j:\w\slc\slswr-0590.003



---

Commerce Building  
158 12th Street NE  
Salem, OR 97310-0210  
(503) 378-3739  
FAX (503) 378-8130

January 27, 1994

GLENN & DEBBIE GORST  
HC 84 BOX 212  
MYRTLE POINT OR 97458

NEW ADDRESS  
Box 323

RE: SWR-590

Dear Mr & Mrs Gorst,

I am sending a copy of the letter sent to you on May 4, 1993. I have not heard anything from you in regards to the required map to support your pre-1909 vested water right claim. I am in the process of reviewing the maps and will pass your file by at this time. I cannot complete my review without the required map. You must send me a map submission date.

If you have any questions, please give me a call. The toll free number is 1-800-624-3199.

Sincerely,



Don Knauer  
Adjudication Specialist

J:\W\S\C\5\SWR-0590.002

4-18-94 DEBBIE GORST CALLED TO SAY SHE WILL  
BRING THE MAP TO OUR OFFICE THURSDAY  
NEXT WEEK (4-19-94) DSK



January 27, 1994

GLENN & DEBBIE GORST  
HC 84 BOX 212  
MYRTLE POINT OR 97458

RE: SWR-590

Dear Mr & Mrs Gorst,

I am sending a copy of the letter sent to you on May 4, 1993. I have not heard anything from you in regards to the required map to support your pre-1909 vested water right claim. I am in the process of reviewing the maps and will pass your file by at this time. I cannot complete my review without the required map. You must send me a map submission date.

If you have any questions, please give me a call. The toll free number is 1-800-624-3199.

Sincerely,



Don Knauer  
Adjudication Specialist

J:\W\S\C\5\SWR-0590.002



May 4, 1993

GLENN & DEBBIE GORST  
HC 84 BOX 212  
MYRTLE POINT OR 97458

Dear GLENN & DEBBIE GORST,

This will acknowledge that your Surface Water Registration Statement in the name of GLENN & DEBBIE GORST has been received by our office. The fees in the amount of \$200.00 have been received and our receipt #95986 is enclosed. Your registration statement has been numbered SWR-590.

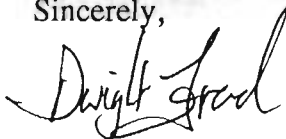
The map you submitted with your claim is not acceptable. ORS 539.240 (2) (d) requires the map be prepared by a Certified Water Right Examiner (CWRE). Within 60 days of this letter you must send a letter to this address indicating you have contracted with a CWRE to prepare your map. You should send your letter to my attention. In your letter you must identify the name of the CWRE who will prepare your registration statement map. We will contact the CWRE to arrange a map submittal deadline.

We will not be able to process you claim until we have received your map. If you have any questions regarding this process, please do not hesitate to give me a call.

Only 1 priority date is allowed on each claim form. You have listed more than one. Sometime after your map is submitted we will have to have your claim form modified.

Please feel free to contact this office if you have any questions.

Sincerely,



Dwight French  
Adjudication Section

Enclosure

J:\WP51\SWR\CLAIMANT\5\SWR-0590.001



3850 Portland Rd NE  
Salem, OR 97310  
(503) 378-3739  
FAX (503) 378-8130

May 4, 1993

GLENN & DEBBIE GORST  
HC 84 BOX 212  
MYRTLE POINT OR 97458

Dear GLENN & DEBBIE GORST,

This will acknowledge that your Surface Water Registration Statement in the name of GLENN & DEBBIE GORST has been received by our office. The fees in the amount of \$200.00 have been received and our receipt #95986 is enclosed. Your registration statement has been numbered SWR-590.

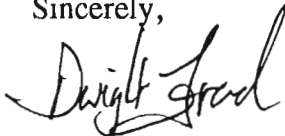
The map you submitted with your claim is not acceptable. ORS 539.240 (2) (d) requires the map be prepared by a Certified Water Right Examiner (CWRE). Within 60 days of this letter you must send a letter to this address indicating you have contracted with a CWRE to prepare your map. You should send your letter to my attention. In your letter you must identify the name of the CWRE who will prepare your registration statement map. We will contact the CWRE to arrange a map submittal deadline.

We will not be able to process your claim until we have received your map. If you have any questions regarding this process, please do not hesitate to give me a call.

Only 1 priority date is allowed on each claim form. You have listed more than one. Sometime after your map is submitted we will have to have your claim form modified.

Please feel free to contact this office if you have any questions.

Sincerely,



Dwight French  
Adjudication Section

Enclosure

J:\WP51\SWR\CLAIMANT\51SWR-0590.001



3850 Portland Rd NE  
Salem, OR 97310  
(503) 378-3739  
FAX (503) 378-8130

STATE OF OREGON  
**WATER RESOURCES DEPARTMENT**

RECEIPT # **95986**

3850 PORTLAND ROAD NE  
 SALEM, OR 97310  
 378-8455/378-8130 (FAX)

RECEIVED FROM: Forest Dairy  
 BY: \_\_\_\_\_

APPLICATION	
PERMIT	
TRANSFER	

CASH:  CHECK: #  96292 OTHER: (IDENTIFY)

TOTAL REC'D \$ 200.7

**01-00-0 WRD MISC CASH ACCT**

842.010	ADJUDICATIONS	\$ <u>200.7</u>
831.087	PUBLICATIONS/MAPS	\$
830.650	PARKING FEES Name/month	\$
_____	OTHER: (IDENTIFY)	\$

**REDUCTION OF EXPENSE**

CASH ACCT. \$ \_\_\_\_\_  
 COST CENTER AND OBJECT CLASS VOUCHER # \_\_\_\_\_

**03-00-0 WRD OPERATING ACCT**

**MISCELLANEOUS:**

840.001	COPY FEES	\$
850.200	RESEARCH FEES	\$
880.109	MISC REVENUE: (IDENTIFY)	\$
520.000	OTHER (P-6): (IDENTIFY)	\$

**WATER RIGHTS:**

842.001	SURFACE WATER	EXAM FEE \$	842.002	RECORD FEE \$
842.003	GROUND WATER	\$	842.004	\$
842.005	TRANSFER	\$	842.006	\$

**WELL CONSTRUCTION**

842.022	WELL DRILL CONSTRUCTOR	EXAM FEE \$	842.023	LICENSE FEE \$
842.016	WELL DRILL OPERATOR	\$	842.019	\$
_____	LANDOWNER'S PERMIT		842.024	\$

**06-00-0 WELL CONST START FEE**

842.013	WELL CONST START FEE	\$	CARD #	
_____	MONITORING WELLS	\$	CARD #	

**45-00-0 LOTTERY PROCEEDS**

864.000	LOTTERY PROCEEDS	\$
---------	------------------	----

**07-00-0 HYDRO ACTIVITY**

842.011	POWER LICENSE FEE(FW/WRD)	LIC NUMBER	\$
842.115	HYDRO LICENSE FEE(FW/WRD)		\$
_____	HYDRO APPLICATION		\$

RECEIPT #

**95986**

DATED: 1-6-93

BY: D. Bushnell