

SURFACE WATER REGISTRATION CHECKLIST

(received after July 18, 1990)

CHECK BASIN MAP JEK NAME Southern Cross # 17 UNADJUDICATED AREA ? yes
RECEIPT # 96025 S W R NUMBER 637
CHECK ENCLOSURES JEK PRELIMINARY DATA BASE ENTRY JP
ACKNOWLEDGEMENT LETTER JEK ENTER ON STREAM INDEX _____
CHECK QUADRANGLE MAP _____ CHECK GLO PLATS _____
WATERMASTER CHECKLIST _____ PUBLIC NOTICE PUBLICATION _____

FORM REVIEW

blanks filled in
 signed
 date received stamped

MAP REVIEW

source and trib
 diversion point location
 conveyances (pipes, ditch, etc.)
 place of use
 scale
 township, range, section
 north arrow
 CWRE stamp
 disclaimer
 date survey was performed
 P.O.B. of survey
 dimensions and capacity of diversion system
 "beneficial use" type title
 "permanent-quality" paper
 1/10th acre

WATER RIGHT RECORD CHECK _____ FIELD INSPECTION _____
FINAL FILE REVIEW _____ FINAL DATA BASE ENTRY _____
ENTER ON PLAT CARDS _____

January 13, 1995

KEITH R JEHNKE
PO BOX 118
COOS BAY OR 97420

re: SWR-633 THRU SWR-640

Dear Mr Jehnke,

I completed the review of the map and site report received from you on Oct. 27, 1994 in support of the pre-1909 vested water right claim in the name of FRED MESSERLE & SONS, INC. The map and report meet the requirements for filing. I have added them to the file.

Thank you for your attention to this matter. If you have any questions, please give me a call.

Sincerely,



Don Knauer
Adjudication Specialist

cc: Messerle & Sons

j:\w\slc\6\swr-0640.004



Commerce Building
158 12th Street NE
Salem, OR 97310-0210
(503) 378-3739
FAX (503) 378-8130

October 31, 1994

WATER
RESOURCES
DEPARTMENT

KEITH R JEHNKE
PO BOX 118
COOS BAY OR 97420

re: SWR-637

Dear Mr Jehnke,

This will acknowledge the receipt of the map and report you submitted in support of the pre-1909 vested water right claim in the name of FRED MESSERLE & SONS INC. Due to personnel and duty changes the information will not be reviewed at this time. I will add it to the file for future review.

If you have any questions, please give me a call. The toll free number is 1-800-624-3199.

Sincerely,



Don Knauer
Adjudication Specialist

jw\slc\6\swr-0637.003



Commerce Building
158 12th Street NE
Salem, OR 97310-0210
(503) 378-3739
FAX (503) 378-8130

February 23, 1994

DENNIS GOUDE
C/O STUNTZNER ENGINEERING
PO BOX 118
COOS BAY OR 97420

RE: SWR-637 (your number 5)

Dear Mr Goude,

This will acknowledge the receipt of the preliminary map and form to support the pre-1909 vested water right claim in the name of FRED MESSERLE & SONS INC. I have added the map to the file which is number SWR-637. Thank you for your attention to this matter.

If you have any questions, please give me a call. The toll free number is 1-800-624-3199.

Sincerely,



Don Knauer
Adjudication Specialist

J:\WIS\CV6\SWR-0637.002



3850 Portland Rd NE
Salem, OR 97310
(503) 378-3739
FAX (503) 378-8130

May 3, 1993

KEITH JEHNKE
PO BOX 118
COOS BAY OR 97420

RE: SURFACE WATER REIGSTRATIONS (SWR) FOR FRED MESSERLE & SONS INC


Dear Mr Jehnke,

As we talked on the phone the other day, I am returning the 8 SWR's in the name of Fred Messerle & Sons Inc. There can be only one priority date on a claim form. You can combine the dates or submit a seperate form for each different priority date. Any changes made on the forms I am returning will require the claimant to initial those changes.

I am sending Mr Messerle receipt # 96025 for the amount of \$2000.00 in fees. We will hold the fees and await setup of files until the forms are returned.

If you have any questions, please give me a call.

Sincerely,



Don Knauer
Adjudication Specialist

J:\W\SWR\CORRESPO\MESSERLE.01



3850 Portland Rd NE
Salem, OR 97310
(503) 378-3739
FAX (503) 378-8130

STATE OF OREGON
WATER RESOURCES DEPARTMENT
 RECEIPT # **96025** 3850 PORTLAND ROAD NE
 SALEM, OR 97310
 378-8455/378-8130 (FAX)

RECEIVED FROM: Messala & Sons APPLICATION _____
 BY: _____ PERMIT _____
 TRANSFER _____

CASH: CHECK: # 96 455 OTHER: (IDENTIFY) TOTAL REC'D \$ 2000.00

01-00-0 WRD MISC CASH ACCT

842.010	ADJUDICATIONS	\$ <u>2000.00</u>
831.087	PUBLICATIONS/MAPS	\$
830.650	PARKING FEES Name/month	\$
	OTHER: (IDENTIFY)	\$

REDUCTION OF EXPENSE

CASH ACCT. \$ _____
 COST CENTER AND OBJECT CLASS VOUCHER # _____

03-00-0 WRD OPERATING ACCT

MISCELLANEOUS:			
840.001	COPY FEES	\$	
850.200	RESEARCH FEES	\$	
880.109	MISC REVENUE: (IDENTIFY)	\$	
520.000	OTHER (P-6): (IDENTIFY)	\$	
WATER RIGHTS:			
842.001	SURFACE WATER	EXAM FEE \$	RECORD FEE 842.002 \$
842.003	GROUND WATER	\$	842.004 \$
842.005	TRANSFER	\$	842.006 \$
WELL CONSTRUCTION			
842.022	WELL DRILL CONSTRUCTOR	EXAM FEE \$	LICENSE FEE 842.023 \$
842.016	WELL DRILL OPERATOR	\$	842.019 \$
	LANDOWNER'S PERMIT		842.024 \$

06-00-0 WELL CONST START FEE

842.013	WELL CONST START FEE	\$	CARD # _____
	MONITORING WELLS	\$	CARD # _____

45-00-0 LOTTERY PROCEEDS

864.000	LOTTERY PROCEEDS	\$
---------	------------------	----

07-00-0 HYDRO ACTIVITY

842.011	POWER LICENSE FEE(FW/WRD)	LIC NUMBER	\$
842.115	HYDRO LICENSE FEE(FW/WRD)		\$
	HYDRO APPLICATION		\$

RECEIPT # **96025** DATED: 1/6/97 BY: C. Engel
 Distribution—White Copy-Customer, Yellow Copy-Fiscal, Blue Copy-File, Buff Copy-Fiscal



TELEPHONE (503) 267-2872
FAX (503) 267-0588

705 SO. 4TH, P.O. BOX 118
COOS BAY, OREGON 97420

1994

**PRE-1909 Claim of Beneficial Use and Site Report SWR-637
Located in portions of Section 19, T. 24 S., R. 12 W., and
Section 24, T. 24 S., R. 13 W., W.M.
Coos County, Oregon
February 23, 1994**

INFORMATION:

Permittee: Fred Messerle & Sons Inc.
2330 E. Catching Slough Rd
Coos Bay, OR 97420
(503) 267-2997

Ken Messerle and I visited the site on February 15, 1994 at that time he indicated that to the best of his knowledge there had been no variance in use since the date of initiation June 1, 1905. All places of use were examined during a walk-about and found to be accessible for stock watering, the survey was completed on February 23, 1994.

SOURCES:

Four unnamed streams tributary to Palouse Creek.

DIVERSION POINT:

Inclusive in-stream stock watering. Stream, ditches and Palouse Creek meander the length of the bottom acreage.

MOTOR:

N/A

PUMP:

N/A

PIPE:

N/A

HEADS:

N/A

USES:

Stock watering 100 head.

LIFT/HEAD:

N/A

1994
10/25/94

CALCULATIONS:

100 Head of Cattle @ 15 GPD/HD
100 x 15 = 1500 GPD

CLAIM OF BENEFICIAL USE 1500 GPD or .002 CFS

POINT OF BEGINNING:

The Point of Beginning is the Southeast corner of Section 24, T. 24 S., R. 13 W., W.M.. All places of use were examined and the survey tie was made by using a hand compass and string chain.

CONCLUSION:

This final proof survey and inspection of the use area is found to be in accordance with SWR-637 . The survey was completed on February 23, 1994 and the facts contained in this report and accompanying final proof map are correct to the best of my knowledge.



I, Ken Messerle, agree to the findings of the CWRE, and do submit this site report and map as our Claim of Beneficial Use of the water as provided under our SWR-

10/25/94
Date

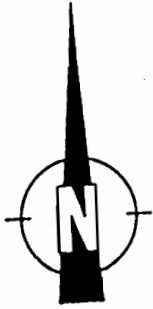
Ken Messerle
Ken Messerle



**MESSERLE
& SONS**

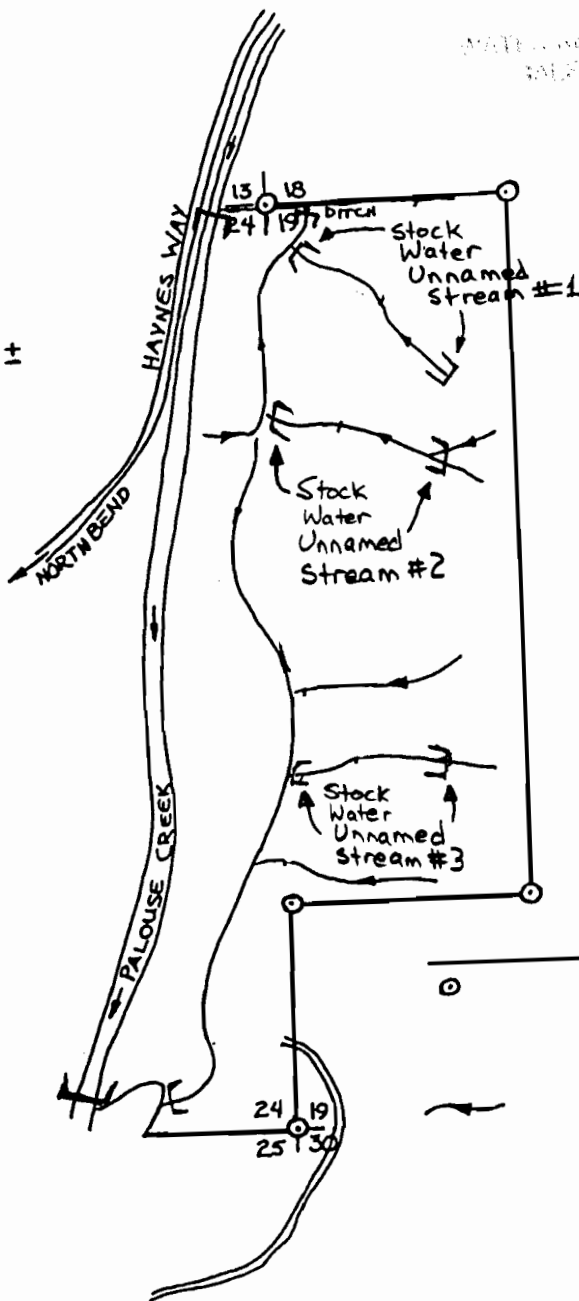
Coos Bay, Oregon
 8220 E. Calabing Slough Road
 Coos Bay, Oregon 97420
 Phone (503) 267-2097

HAYNES SLOUGH
 Portions of Section 19, T24S, R12W
 Portions of Section 24, T24S, R13W
 W.M. Coos County



1" = 1000' ±

4/91



APR 17 1991
 WATER RESOURCES DEPT.
 SALEM, OREGON

Property Line
 Found Corner

Stream Draw



EXAMINERS DISCLAIMER STATMENT

THE PREPARATION OF THIS MAP WAS FOR THE PURPOSE OF IDENTIFYING THE LOCATION OF THE WATER RIGHT ONLY AND HAS NO INTENT TO PROVIDE DIMENSIONS OR LOCATION OF PROPERTY OWNERSHIP LINES.

Stutzner Engineering & Forestry
 TELEPHONE 267-2872
 705 SO 4TH, P.O. BOX 118 - COOS BAY, OREGON 97420

SWR-637

RECEIVED

RECEIVED

FEB 17 1994

JAN 05 1993

WATER RESOURCES DEPT.
SALEM, OREGON

WATER RESOURCES DEPT.
SALEM, OREGON

72 1 67329

BARGAIN AND SALE DEED

FRED G. MESSERLE and JOSEPHINE R. MESSERLE, husband and wife, LLOYD G. MESSERLE and ADA L. MESSERLE, husband and wife, and EVERETT C. MESSERLE and JOSEPHINE M. MESSERLE, husband and wife, convey to FRED MESSERLE & SONS, INC., an Oregon corporation, all that real property situated in Coos County, State of Oregon, described as:

All that real property set forth in Exhibit "A" attached hereto and made a part hereof.

SUBJECT to all exceptions of record.

The true and actual consideration for this transfer is other value given.

DATED, this 3rd day of January, 1972.

Fred G. Messerle
Fred G. Messerle

Josephine R. Messerle
Josephine R. Messerle

Lloyd G. Messerle
Lloyd G. Messerle

Ada L. Messerle
Ada L. Messerle

Everett C. Messerle
Everett C. Messerle

Josephine M. Messerle
Josephine M. Messerle

es 3

STATE OF OREGON)
) ss.
COUNTY OF COOS)

January 3, 1972.

Personally appeared the above named Fred G. Messerle and Josephine R. Messerle, husband and wife, Lloyd G. Messerle and Ada L. Messerle, husband and wife, and Everett C. Messerle and Josephine M. Messerle, husband and wife, and acknowledged the foregoing instrument to be their voluntary act. Before me:

[Signature]
Notary Public for Oregon
My Comm. Expires: 11-12-72

(Notarial Seal)

RECEIVED

FEB 17 1994

WATER RESOURCES DEPT.
SALEM, OREGON

RECEIVED

JAN 05 1993

WATER RESOURCES DEPT.
SALEM, OREGON

72 1 67334

Also: Beginning at a point on Township line 18.34 chains West of the corner of Sections 34 and 35 in Township 27 South, and Sections 2 and 3 in Township 28 South, all of Range 13, West of the Willamette Meridian, in said County and State, and running thence West 21.66 chains, more or less, along said Township line to the quarter section line on the North boundary line of Section 3 aforesaid; thence South 3.95 chains, more or less, to the right bank of the Coquille River; thence in a Southeasterly direction up stream along said bank 24.35 chains, more or less, to a point due South of the place of beginning; thence North 14 chains, more or less, to the place of beginning, in Section 3 above mentioned.

Reserving so much of the two parcels of land described above which is contained within the limits of the County Road running along said river bank.

Lot 1, the Southwest quarter of the Northwest quarter, the North half of the Southwest quarter, the Southwest quarter of the Southeast quarter and the Southeast quarter of the Northwest quarter of Section 34, Township 27 South, Range 13 West, of the Willamette Meridian, and all that part of Lot 5 in Section 3, lying West of a line running South from the quarter section corner on the North boundary of said Section 3 to the Coquille River, in Section 3, Township 28 South, Range 13 West of the Willamette Meridian, in the County of Coos, State of Oregon.

Also, all rights and privileges as set forth in Certificate of Water Right issued to A. T. Bestul by the State of Oregon March 5, 1917, and filed for record March 12, 1917, and recorded in Book 1 of Records of Water Powers of Coos County, Oregon, at page 52 thereof, to which record reference is hereby made for greater certainty.

Also, all the right, title, and interest, if any, and all claim or claims to water rights, tidelands or riparian rights, if any, abutting the real property described herein.

Lot 10, Section 24, Township 24 South, Range 13 West of the Willamette Meridian, Coos County, Oregon.

ALSO: Lots 1, 2, and 3, Section 19, Township 24 South, Range 12 West of the Willamette Meridian, Coos County, Oregon.

ALSO: Beginning at the section corner common to Sections 19 and 20, Township 24 South, Range 12 West and Sections 24 and 25, Township 24 South, Range 13 West of the Willamette Meridian, Coos County, Oregon; thence North along the East boundary of said Section 24 168.6 feet to the Southeast corner of Lot 10 of said Section 24; thence South 87° 30' West along the South boundary of said Lot 10, 277.2 feet to the Southwest corner of said Lot 10; thence Northerly following the Easterly boundary of the tide lands deeded by the State of Oregon to Nels Rasmussen in Book 10, Page 597, Deed Records of Coos County, Oregon, to the intersection of said line with the North boundary line of said Section 19; thence West along the North boundary line of said Section 19, 771.5 feet, more or less, to the Northwest corner of said Section 19; thence West along the North boundary of said Section 24, 224.92 feet, more or less, to the East low water line of dredged channel of Haynes Slough; thence following along the East low water line of dredged

RECEIVED

FEB 17 1994

WATER RESOURCES DEPT.
SALEM, OREGON

RECEIVED

JAN 05 1993

WATER RESOURCES DEPT.
SALEM, OREGON

72 1 67335

channel of Haynes Slough 5456.94 feet, more or less, to the intersection of said low water line with the South boundary of said Section 24; thence East along the South boundary of Section 24, 1206 feet, more or less, to the place of beginning, being a portion of Section 24, Township 24 South, Range 13 West and of Section 19, Township 24 South, Range 12 West of the Willamette Meridian, Coos County, Oregon.

Tract 1: Beginning at an iron pipe set in the line of an old boundary fence through Lot 12 of Section 17, Township 26 South, Range 12 West of Willamette Meridian, from which point the Section corner common to Sections 7, 8, 17, and 18 of said Township and Range bears N. 40° 28' West a distance of 774.9 feet; thence, North a distance of 589.4 feet to the North line of said Section 17; thence, West along said North line a distance of 503.03 feet to the iron pipe at the Northwest corner of said Section 17; thence, continuing West along the North line of Section 18 a distance of 336.8 feet; thence, South 1° 45' East a distance of 1378.2 feet; thence, South 6° 00' West a distance of 575 feet, more or less, to the North side of Kaufman's right-of-way; thence, South 75° 00' East along the North side of said right-of-way a distance of 212 feet, more or less; thence, North 86° 15' East along the North side of said right-of-way a distance of 570.00 feet; thence, North 45° 00' East a distance of 73.0 feet to the West side of a dike; thence, North a distance of 238.0 feet along the West side of a dike to a small slough; thence, North 72° 15' East a distance of 415 feet to a corner on bank of slough; thence, North 4° 18' East a distance of 363.9 feet to a concrete block set for a corner; thence, West a distance of 367.47 feet; thence, North a distance of 595.9 feet to the point of beginning. Being a portion of the East Half of the Northeast Quarter of Section 18 and the West Half of the Northwest Quarter of Section 17, all in Township 26 South, Range 12 West of Willamette Meridian, Coos County, Oregon.

Tract 2: Beginning at an iron pipe set in the line of an old boundary fence through Lot 12 of Section 17, Township 26 South, Range 12 West of Willamette Meridian, Coos County, Oregon, from which point the section corner common to Sections 7, 8, 17, and 18 of the said Township and Range bears North 40° 28' West a distance of 774.9 feet; and running thence East along a line parallel to and 589.4 feet South from the North boundary of the said Section 17 for a distance of 609.8 feet to an iron pipe set about four (4') feet East of the center of a drainage ditch; thence following along the Easterly side of the said ditch as follows: North 1° 40' East for a distance of 138.7 feet; thence North 13° 05' East for a distance of 120.6 feet; thence North 34° 25' East for a distance of 35.3 feet; thence leaving the said ditch and running North 78° 34' East for a distance of 30.2 feet to an iron pipe; thence North 80° 34' East for a distance of 314.7 feet to an iron pipe set in the top of the dike along Catching Slough; thence, continuing North 80° 34' East to the low water line of the said Slough; thence following along the said low water line upstream as follows: South 27° 58' East for a distance of 115.8 feet; thence South 22° 38' East for a distance of 121.6 feet; thence South 19° 58' East for a distance of 199.0 feet; thence South 10° 49' East for a distance of 329.7 feet; thence South 4° 10' East for a distance of 304.5 feet; thence South 5° 03' West for a distance of 159.4 feet; thence South 33° 27' West for a distance of 121.95 feet; thence South 86° 17' West for a distance of 155.0 feet; thence North 85° 25' West for a distance of 229.4 feet; thence North 89° 53' West for a distance of 177.6 feet; thence South 88° 04' West for a distance of 121.1 feet; thence South 79° 41' West for a distance of 137.9 feet; thence leaving the said low water line and running North 4° 18' East for a distance of 363.9 feet, more or less, to a concrete block set for a corner; thence West for a distance of 367.47 feet; thence North for a distance of 595.9 feet to the point of beginning. Containing 27.0 acres, more or less, and being a portion of Lots 10, 11, and 12 of

handwritten text, likely a deed or contract, mentioning "S. J. Friedenthal" and "Solomon J. Friedenthal".

2/1/20

S. J. Friedenthal
 G. Rosenblatt, Notary
 Public for Oregon
 March 6th 1891

The United States of America
 Do hereby certify that...

The Subvention...

19-24-12 ~~TL600~~

Haynes Slough

RECEIVED

FEB 17 1994

WATER RESOURCES DEPT.
 SALEM, OREGON

Vertical text on the right margin, possibly a list or index.

19-24-12^M TL 200

Haynes Slough

several Acts of
we give and
into the said Charles
r described: To have
privileges and immu-
nity thereunto
to his heirs and
next water rights
in purposes, and
relation with such
rights by the local
is subject to the
extract and removal
to penetrate or
as provided by law
s. President of the
letters to be made
to be hereunto official.
Washington, the twenty
and out thousand
dependence of the

23/40

To the
The following
of the United States a
Proclamation, do hereby
Congress approved 20th
land in the Public Domain
the claim of Charles M. Forest
conceded, in conformity to
Section nineteen in
west of Willamette Meridian
nine acres and eighteen
Official Plat of the Survey
Office by the Surveyor General:
granted by the United States
of Land above described:
with the appurtenances
heirs and assigns forever
for mining, agricultural,
to states and may
may be regulated
also subject to the
and removed
rights hereby granted
President of the United States
have conferred upon the
land described in

Grover Cleveland
W. K. Logan Secretary
of the General Land Office.
via A. G. Groff, Com-
missioner, Oregon
to the M. Forest
his signature
his office
I am
on this day
Groff
of Oregon

RECEIVED

FEB 17 1994

WATER RESOURCES DEPT
SALEM, OREGON

this office to be officed at the City of Washington, on the day and year above written.

Administrative and other matters, Application for the seal of the office and other matters from the seal in the office. In testimony whereof, I have hereunto subscribed my name and caused the seal of this office to be affixed, at the City of Washington, on this day, and year above written.

(Seal)

Lewis A. Groff

Commissioner of Land and Office

Recorded Sept. 15th 1892. 1230 P.M.
J. L. Handy County Clerk

Know all men by these presents; that Aaron Rogers and Elizabeth N. Rogers of Coos County, Oregon and the parties of the first part for and in consideration of the sum of fourteen hundred (\$1400) dollars to them in hand paid by the United States of America, the party of the second part, have bargained and sold and by these presents do grant, bargain, sell and convey unto the said party of the second part its heirs and assigns, all the following bounded and described real property, situated in the County of Coos and State of Oregon: Beginning at a point marked by an iron pipe on the north bank of the Coos River (1892) ^{Coos} River on the boundary line between the town of Coos in Section Twenty five Township twenty four north Range one west of the Willamette Meridian; thence north along the line thirteen hundred and two Coos feet; thence south fifteen hundred and two Coos feet; thence west four hundred and two Coos feet; thence north along the line thirteen hundred and two Coos feet to the point of beginning.

copy
all in
and
also
speci
the s
two;
line
the
or in
inter
to
men
the
the
see
they
over
here
sign
N.O.
to
C
day
con
of
Ed
du
in
th
in
de
Re

25/471

1924-12

in

TL200

Haines Slough

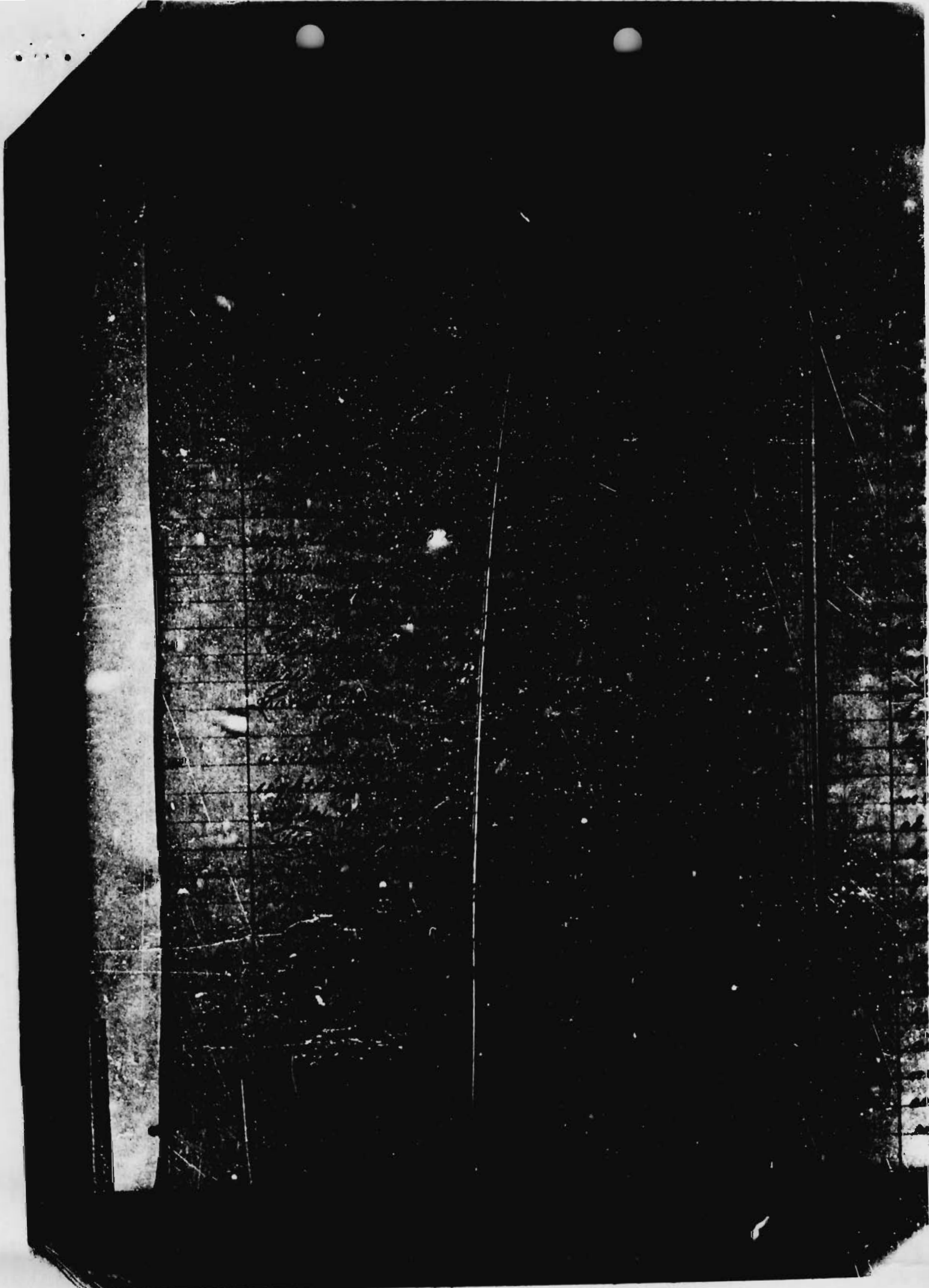
19-24-12 in TL200

Haines Slough

RECEIVED

FEB 17 1994

WATER RESOURCES DEPT.
SALEM, OREGON



RECEIVED

FEB 17 1994

WATER RESOURCES DEPT.
SALEM, OREGON

understand how to do
right of the property
his certificate should
include the amount
On testimony of
Ward State of Oregon
before me this day
of 1994
I, _____
Notary Public
for the State of Oregon

RECEIVED

FEB 17 1994

WATER RESOURCES
SALEM, OREGON



TELEPHONE (503) 267-2872
FAX (503) 267-0588

705 SO. 4TH, P.O. BOX 118
COOS BAY, OREGON 97420

RECEIVED

FEB 17 1994

WATER RESOURCES DEPT.
SALEM, OREGON

MEMORANDUM

TO: Don Knauer

DATE: 2/16/94

FROM: Dennis Goude

RE: Pre-1909's Fred Messerle + Sons INC

Dons

I have marked all of the Messerle files on the outside of the envelopes. I should be able to have the reports and final maps in by the end of May.

Dennis Goude

Watermaster's Office
District No. 19
Coos County Courthouse
Coquille, OR 97423

JAN 10 1993

Receipt Name: Kenneth Messerle

Date: December 31, 1992

Amount: \$ 2000.00

Pre-1909 application form.

PI

Received by: James Linger
Asst. Watermaster Dist. 19

JAN 05 1993
WATER RESOURCES DEPT
SALEM, OREGON

STATE OF OREGON
WATER RESOURCES DEPARTMENT

SURFACE WATER REGISTRATION STATEMENT
PRE-1909 VESTED WATER RIGHT CLAIM

1. Name of Registrant: ^{FRED} Messierle & Sons, INC.
Mailing Address: 2330 E. Catching Slough Road
Coos Bay, OR 97420 Telephone No: 396-2273

2. Source of water: Unnamed Streams 1, 2 & 3
Tributary to: Palouse Creek

3. Purpose(s) for which water is used: Stock water (IN-STREAM)
(Irrigation, Stockwater, Domestic, Hydroelectric power, Industrial, Etc.)
If irrigation, total number of acres irrigated: NA

4. Priority Date
a) Date of first use: 4/10/1886 9/15/1892
b) Date water use development first initiated: Same as above
c) Name of party who initiated development: James Yeats & Charles M. DUNLOP RASMUSSEN Forest

5. Amount of water claimed: .0023 in CFS or GPM
(Water put to beneficial use)

6. Location of place of use:
19 Sections, Township 24 N (S), Range 12 E (W)
24 Sections, Township 24 N (S), Range 13 E (W)
(Attach additional pages if necessary)

7. Usual period of use: 1 / 1 / to 12 / 31
month day month day

8. Remarks: _____

9. Total fees submitted with claim: \$200

Notarized Statement Signed by Claimant.

STATE OF OREGON)
County of Coos) : SS

I, Kenneth C. Messerle, having been duly sworn,
depose and say that I, and being the claimant of the existing surface
water right described herein, have read the contents of this claim and
to the best of my knowledge all of the matters stated herein
are true and correct.

Fred Messerle Sr
Kenneth C. Messerle V.P.
Signature of Claimant

Signed and attested before me this 29th day of Dec, 19 92



Joyce E. Stuntzner
NOTARY PUBLIC for the State of Oregon
My commission expires: 11/24/95

THIS FORM MUST BE ACCOMPANIED BY A MAP PREPARED BY A CERTIFIED WATER RIGHT EXAMINER (CWRE).

Certified Water Right Examiner

Name: Keith Jehnke CWRE#: 302

Address: PO Box 118, Coos Bay

Telephone: 267-2872



MESSERLE & SONS

Coos Bay, Oregon
2320 E. Catching Slough Road
Coos Bay, Oregon 97420
Phone (503) 267-2997

HAYNES SLOUGH
Portions of Section 19, T24S, R12W
Portions of Section 24, T24S, R13W
W.M. Coos County

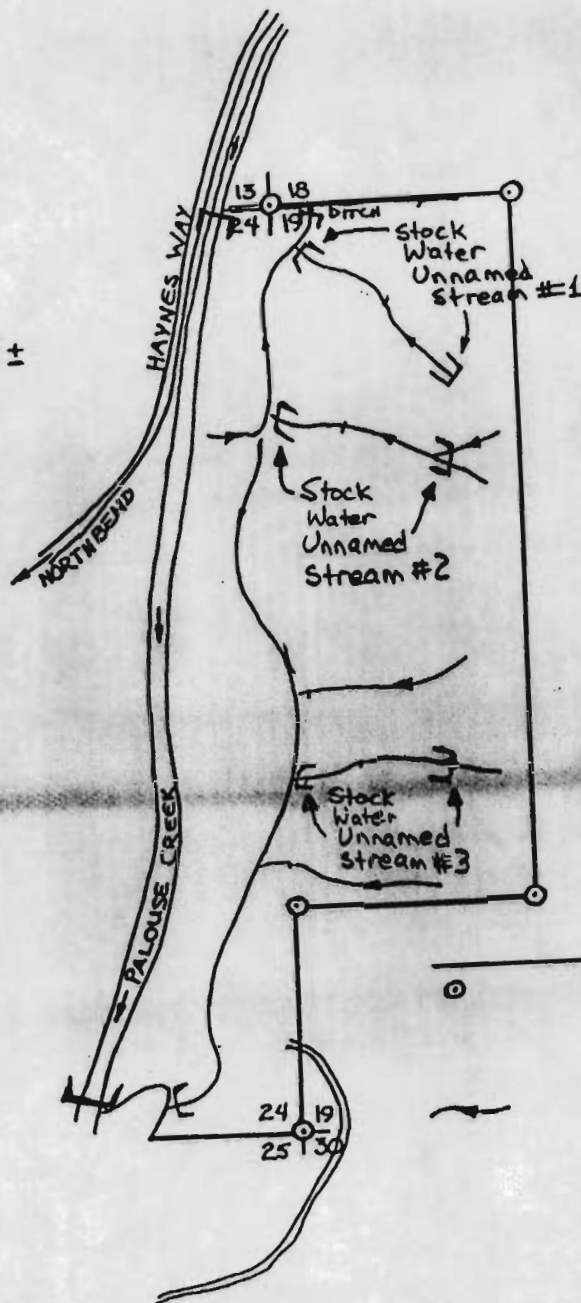
JAN 05 1993

WATER RESOURCES DEPT.
SALEM, OREGON



1" = 1000' ±

4/91



Property Line
Found Corner

Stream Draw



EXAMINERS DISCLAIMER STATEMENT

THE PREPARATION OF THIS MAP WAS FOR THE PURPOSE OF IDENTIFYING THE LOCATION OF THE WATER RIGHT ONLY AND HAS NO INTENT TO PROVIDE DIMENSIONS OR LOCATION OF PROPERTY OWNERSHIP LINES.

Stuntzner Engineering & Forestry
TELEPHONE 267-2872
705 50 4TH, P.O. BOX 118 - COOS BAY, OREGON 97420