

SWR-597

(DAVID C ROOD)

HARVEY WILCOX CAUSED
TO SAY WE GAVE THE
MAP TO ROOD.

WELT

February 2, 1994

DAVID C ROOD
2771 KENTUCK WAY
NORTH BEND OR 97459


RE: SWR-597

Dear Mr Rood,

I am sending a copy of the letter sent to you on May 5, 1993 and a copy of the letter to your CWRE sent June 15, 1993. I have not heard anything from either of you in regards to the required map to support your pre-1909 vested water right claim. I am in the process of reviewing the maps and will pass your file by at this time. I cannot complete my review without the required map. You must send me a map submission date.

If you have any questions, please give me a call.

Sincerely,



Don Knauer
Adjudication Specialist

cc: Harvey Wilcox

J:\W\S\C\5\SWR-0597.003



SURFACE WATER REGISTRATION CHECKLIST

(received after July 18, 1990)

CHECK BASIN MAP DNF NAME SOUTH COAST # 17 UNADJUDICATED AREA ? ex DNF
RECEIPT # 95973 S W R NUMBER 597
CHECK ENCLOSURES DNF PRELIMINARY DATA BASE ENTRY DNF
ACKNOWLEDGEMENT LETTER DNF ENTER ON STREAM INDEX _____
CHECK QUADRANGLE MAP _____ CHECK GLO PLATS _____
WATERMASTER CHECKLIST _____ PUBLIC NOTICE PUBLICATION SCW

FORM REVIEW

_____ blanks filled in
_____ signed
_____ date received stamped

MAP REVIEW

_____ source and trib
_____ diversion point location
_____ conveyances (pipes, ditch, etc.)
_____ place of use
_____ scale
_____ township, range, section
_____ north arrow
_____ CWRE stamp
_____ disclaimer
_____ date survey was performed
_____ P.O.B. of survey
_____ dimensions and capacity of diversion system
_____ "beneficial use" type title
_____ "permanent-quality" paper

WATER RIGHT RECORD CHECK _____ FIELD INSPECTION _____
FINAL FILE REVIEW _____ FINAL DATA BASE ENTRY _____
ENTER ON PLAT CARDS _____

June 15, 1993

HARVEY WILCOX
3190 N LAKE ROAD
LAKESIDE OR 97449


RE: Surface Water Registration Map

Dear MR WILCOX,

DAVID C ROOD has indicated to the Oregon Water Resources Department (WRD) that you have been hired to prepare the claim of beneficial use map for their Surface Water Registration Statement. Would you please inform me of your anticipated schedule of map preparation and submission to the WRD.

Please mark all correspondence related to this claim with the file number SWR-597.

Sincerely,



Dwight French
Adjudication Section

J:\WP51\SWR\CLAIMANT\5\SWR-0597.002



3850 Portland Rd NE
Salem, OR 97310
(503) 378-3739
FAX 378-8130

MEMO TO THE FILE
Oregon Water Resources Department
Adjudication Section

TO: SWR-597

FROM: Dwight French

DATE: June 15, 1993

RE: CWRE Map

David Rood called me this morning and told me that Harvey Wilcox of Stuntzner Engineering would prepare the map for him.

May 5, 1993

DAVID C ROOD
2771 KENTUCK WAY
NORTH BEND OR 97459

Dear DAVID ROOD,

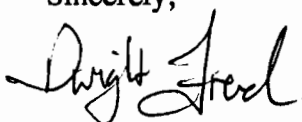
This will acknowledge that your Surface Water Registration Statement in the name of DAVID C ROOD has been received by our office. The fees in the amount of \$200.00 have been received and our receipt #95973 is enclosed. Your registration statement has been numbered SWR-597.

The map you submitted with your claim is not acceptable. ORS 539.240 (2) (d) requires the map be prepared by a Certified Water Right Examiner (CWRE). Within 60 days of this letter you must send a letter to this address indicating you have contracted with a CWRE to prepare your map. You should send your letter to my attention. In your letter you must identify the name of the CWRE who will prepare your registration statement map. We will contact the CWRE to arrange a map submittal deadline.

We will not be able to process your claim until we have received your map. If you have any questions regarding this process, please do not hesitate to give me a call.

Please feel free to contact this office if you have any questions.

Sincerely,



Dwight French
Adjudication Section

Enclosure

J:\WP51\SWR\CLAIMANT\5\SWR-0597.001



RECEIPT # **95973**

STATE OF OREGON
WATER RESOURCES DEPARTMENT

3850 PORTLAND ROAD NE
 SALEM, OR 97310
 378-8455/378-8130 (FAX)

RECEIVED FROM: David C. Rood
 BY: _____

APPLICATION	
PERMIT	
TRANSFER	

CASH: CHECK: # X 24-25 OTHER: (IDENTIFY)

TOTAL REC'D \$ 200

01-00-0 WRD MISC CASH ACCT

842.010	ADJUDICATIONS	\$ <u>200</u>
831.087	PUBLICATIONS/MAPS	\$
830.650	PARKING FEES Name/month	\$
_____	OTHER: (IDENTIFY)	\$

REDUCTION OF EXPENSE

COST CENTER AND OBJECT CLASS

CASH ACCT.	\$
VOUCHER #	

03-00-0 WRD OPERATING ACCT

MISCELLANEOUS:

840.001	COPY FEES	\$
850.200	RESEARCH FEES	\$
880.109	MISC REVENUE: (IDENTIFY)	\$
520.000	OTHER (P-6): (IDENTIFY)	\$

WATER RIGHTS:

842.001	SURFACE WATER	EXAM FEE	842.002	RECORD FEE
842.003	GROUND WATER	\$	842.004	\$
842.005	TRANSFER	\$	842.006	\$
		EXAM FEE		LICENSE FEE
842.022	WELL DRILL CONSTRUCTOR	\$	842.023	\$
842.016	WELL DRILL OPERATOR	\$	842.019	\$
	LANDOWNER'S PERMIT		842.024	\$

06-00-0 WELL CONST START FEE

842.013	WELL CONST START FEE	\$	CARD #	
	MONITORING WELLS	\$	CARD #	

45-00-0 LOTTERY PROCEEDS

864.000	LOTTERY PROCEEDS	\$
---------	------------------	----

07-00-0 HYDRO ACTIVITY

842.011	POWER LICENSE FEE(FW/WRD)	LIC NUMBER	\$
842.115	HYDRO LICENSE FEE(FW/WRD)		\$
_____	HYDRO APPLICATION		\$

RECEIPT # **95973**

DATED: 1-6-93 BY: D. Bushnell



STATE OF OREGON

INTEROFFICE MEMO

RECEIVED

AUG 24 1993

WATER RESOURCES DEF
SALEM, OREGON

TO: Don E. Knauer
Adjudication Section

DATE: 08-20-93

FROM: James A. Simpson *JAS*
Deputy Watermaster, Dist. XIX

SUBJECT: CWRE maps for SWR's

Don, with reference to our conversation of 07-27-93, regarding CWRE maps, I have put together the following list of the SWR's for our district that do not have a CWRE map, therefore as the maps come in Dwight or yourself can forward a copy to our office.

The maps for SWR #113 and #114 were the only ones that I could find that were too large for the copier. If you could send me the mylar copies it would be greatly appreciated.

Need CWRE Map

# 178	486	522	569	594
338	505	523	571	595
356	506	537	581	596
357	509	538	582	597
363	511	545	587	600
364	512	546	588	601
382	516	547	589	602
457	517	551	590	
459	520	552	591	
468	521	567	592	

Your assistance is greatly appreciated, and again I would like to thank you and all the Salem staff that made my visit most productive.

JAS/sn

CF: JPD

SECTION 5 T.25S. R.12W. WM.
COOS COUNTY


25 12 5

CANCELLED
601

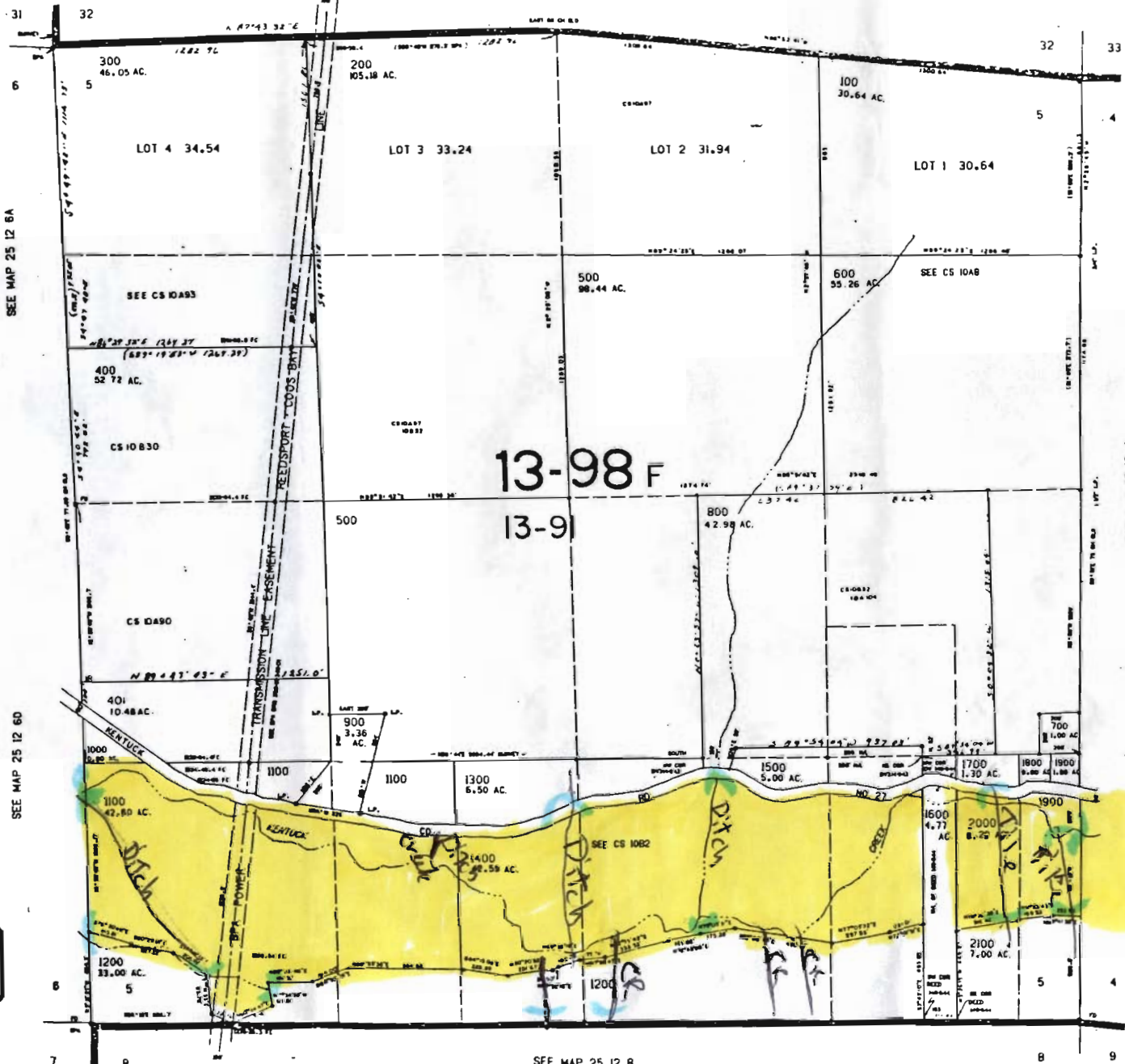
THIS MAP WAS PREPARED FOR
ASSESSMENT PURPOSE ONLY.

1"=400'

SCALE 1:9600.



SEE MAP 24 12 32



SEE MAP 25 12 6A

SEE MAP 25 12 6D

SEE MAP 25 12 4

SEE MAP 25 12 B

Stock water

665,000

RECEIVED
APR 06 1992
DEPT. OF REVENUE STATE OF OREGON
ASSESSMENT & APPRAISAL DIV.

WATER RESOURCES DEPT.
SALEM, OREGON

JAN 05 1993

RECEIVED

LAYOUT 27 TRACED 42 CLEARED



TELEPHONE (503) 267-2872
FAX (503) 267-0588

705 SO. 4TH, P.O. BOX 118
COOS BAY, OREGON 97420

December 30, 1992

Mr. David C. Rood
2771 Kentuck Way
North Bend, OR 97459

Dear Mr. Rood:

This is to confirm that I will prepare a map and site report for your pre-1909 vested water rights. I will not have time to complete the map before the 12/31/92 deadline. If you send a copy of this letter with your registration statement, it is my understanding that Water Resources will give you an extension so that I can complete the map as soon as possible.

Sincerely,

A handwritten signature in cursive script that reads "Ronald E. Stuntzner".

Ronald E. Stuntzner, WRE #126

JAN 05 1993

WATER RESOURCES DEPT
SALEM, OREGON

Watermaster's Office
District No. 19
Coos County Courthouse
Coquille, OR 97423

Receipt

David Rood

Date: December 31, 1992

Amount: \$ 200⁰⁰

Pre-1989 application form.

Received by:

Jerry L Woody