

Name John H. Katzenbach  
By John H. Katzenbach  
Address Murphy Stage Road  
Pravatt, Oregon

Date filed June 18, 1956  
Priority June 18, 1956  
Action suspended until OK cert

Returned to applicant  
Date of approval September 24, 1956

**CONSTRUCTION**

Date for beginning September 24, 1957  
Date for completion October 1, 1958  
Extended to  
Date for application of water October 1, 1959  
Extended to

**PROSECUTION OF WORK**

Form "A" filed July 31, 1957  
Form "B" filed July 31, 1957  
Form "C" filed June 3, 1959

**FINAL PROOF**

Blank mailed 1959  
Proof received  
Date certificate issued 6-21-1960

Application No. 5 30866  
Permit No. 24368  
Certificate No. 27190  
Stream Index, Page No. 15-16 I

See Res. App. No. R-31030

**FEEES PAID**

Date	Amount	Receipt No.
<u>6-19-56</u>	<u>15<sup>00</sup></u>	<u>7439</u>
<u>6-3-60</u>	<u>B. P. Fee</u>	
	<u>\$1 Cert. Fee</u>	<u>25669</u>

**FEEES REFUNDED**

Date	Amount	Check No.

**ASSIGNMENTS**

Date	To Whom	Address	Volume	Page

**REMARKS**

0.04 c.f.s. from an unnamed creek and reservoir for irrigation of 3 acres.

W.R.I.S.  
Assembled \_\_\_\_\_ by \_\_\_\_\_  
Entered \_\_\_\_\_ by \_\_\_\_\_  
Verified \_\_\_\_\_ by \_\_\_\_\_

NOTICE OF BEGINNING OF CONSTRUCTION

Application No. 24368  
1902

I, John N. Katzenbach, the holder of Permit No. 24368 to appropriate the public waters of the state of Oregon, began the actual construction of the works described therein on the 16 day of Dec, 1956

Remarks: Cleaning of brush, falling trees, three men  
One Bulldozer 1/2 complete.  
The appropriator should state the manner of beginning construction work, number of men employed, the amount of work completed up to the date of this statement, and any additional information which may tend to show the beginning of work in good faith.

IN WITNESS WHEREOF, I have hereunto set my hand this 2nd day of Nov, 1956

Form A

NOTICE OF BEGINNING OF CONSTRUCTION

Application No. 30866

I, John N. Katzenbach, the holder of Permit No. 24368 to appropriate the public waters of the state of Oregon, began the actual construction of the works described therein on the 1st day of May, 1957

Remarks: By Water Masters suggestion this is combination  
Swamp & Reservoir.  
The appropriator should state the manner of beginning construction work, number of men employed, the amount of work completed up to the date of this statement, and any additional information which may tend to show the beginning of work in good faith.

IN WITNESS WHEREOF, I have hereunto set my hand this 1st day of May, 1957  
John N. Katzenbach (Signature of Applicant) Box 351 Powell Dist Grant Pass (Address)

Form B

NOTICE OF COMPLETION OF CONSTRUCTION

Application No. 30866

I, John N. Katzenbach, the holder of Permit No. 24368 to appropriate the public waters of the state of Oregon, completed the construction of the works described therein on the 1st day of July, 1957

Remarks: If the works have less capacity than described in the permit, or you have definitely abandoned part of the proposed development, you should so state in order that our records may not be unnecessarily encumbered.

IN WITNESS WHEREOF, I have hereunto set my hand this 9th day of July, 1957

Form C

IMPORTANT—This form is a notice to the State Engineer that permittee is ready to make final proof to the extent to which the water has actually been applied to the intended use under the terms of the permit. Permittee is cautioned that Certificate of Water Right will be issued based on the extent of the quantity and use as determined by the final proof inspection and survey which will be made in response to the filing of this Form C.

NOTE: In the case of an irrigation permit, this Form C should not be mailed to the State Engineer until all of the land described in the permit, which it is intended to irrigate under this permit at any time, has actually been irrigated. Fill out, detach and mail to the State Engineer, Salem, Oregon, when all of the water has been applied.

NOTICE OF COMPLETE APPLICATION OF WATER TO A BENEFICIAL USE

Application No. 30866

I, John N. Katzenbach, the holder of Permit No. 24368 to appropriate the public waters of the state of Oregon, completely applied the waters to a beneficial use in accordance with the terms of said permit, on the 28th day of May, 1959

Remarks:

IN WITNESS WHEREOF, I have hereunto set my hand this 1st day of June, 1959  
John N. Katzenbach (Signature of Applicant) Box 351 Powell Dist Grant Pass (Address)

File in file

JUL 1 1957  
JUL 1 1957  
JUL 1 1957

JUN 3 1959  
STATE ENGINEER

STATE OF OREGON  
COUNTY OF JOSEPHINE

RECEIVED  
JUN 18 1956

CERTIFICATE OF WATER RIGHT

This Isg to Certify, That JOHN H. KATZENBACH

of Box 351, Provolt Dist., Grants Pass, State of Oregon, has made proof to the satisfaction of the STATE ENGINEER of Oregon, of a right to the use of the waters of unnamed creek & reservoir constructed under Appl. No. R-31030, Per. No. R-1902 a tributary of Williams Creek for the purpose of Irrigation of 3.0 acres.

under Permit No. 24368 of the State Engineer, and that said right to the use of said waters has been perfected in accordance with the laws of Oregon, that the priority of the right hereby confirmed dates from June 18, 1956.

that the amount of water to which such right is entitled and hereby confirmed, for the purposes aforesaid, is limited to an amount actually beneficially used for said purposes, and shall not exceed 0.04 cubic foot per second,

or its equivalent in case of rotation, measured at the point of diversion from the stream. The point of diversion is located in the Lot 7 (NE 1/4 SEC 23, Township 38 South, Range 5 West, W.M.

The amount of water used for irrigation, together with the amount secured under any other right existing for the same lands, shall be limited to one-eighth of one cubic foot per second per acre, or its equivalent for each acre irrigated from direct flow and shall be further limited to a diversion of not to exceed 1/2 acre feet per acre for each acre irrigated during the irrigation season of each year from direct flow and storage from reservoir constructed under Permit No. R-1902.

and shall conform to such reasonable rotation system as may be ordered by the proper state officer.

A description of the place of use under the right hereby confirmed, and to which such right is appurtenant, is as follows:

3.0 acres Lot 7 (NE 1/4 SEC 23)  
Section 23  
Township 38 South, Range 5 West, W.M.

The right to the use of the water for the purposes aforesaid is restricted to the lands or place of use herein described.

THIS IS A DRAFT OF WATER RIGHT CERTIFICATE  
See other side for instructions and final proof to be executed by permittee.

STATE OF OREGON  
STATE ENGINEER  
WATER RESOURCES DEPARTMENT  
SALEM

April 25, 1960

REFER TO  
FILE NO. 5-31030

Mr. John H. Katzenbach  
Box 351 Provolt District  
Grants Pass, Oregon

Dear Mr. Katzenbach:

On the reverse side of this paper is a copy of a draft of water right certificate to confirm the right under Permit No. R-1-502..... You are requested to examine this draft and if you find it correctly describes the appropriation of water made, execute the following certificate. You should return this paper, along with a fee of \$1.00 for recording your water right certificate, when issued, in the office of the County Clerk.

Very truly yours,

LEWIS A. STANLEY  
State Engineer

Return this paper to the State Engineer. Do not record in County Clerk's Office.

FINAL PROOF

I have read the draft of water right certificate shown on the reverse side of this paper and as final proof of appropriation of water I hereby certify that the water has been used as described in said draft.

April 30 1960  
(Date)

John H. Katzenbach  
(Signature)

11394  
31031  
R-31030  
30866

June 13, 1963

Mr. John H. Katzenbach  
17610 Williams Highway  
Grants Pass, Oregon

Dear Mr. Katzenbach:

In reply to your letter of May 20, to establish the right to take additional water from your well No. 2 for irrigation of the strip of property you have retained and which was previously irrigated from well No. 1, your proper course of action would be to complete and file an application for a ground water permit to cover the proposed additional use of water from well No. 2.

The necessary application forms are enclosed together with a copy of the Rules and Regulations of the State Engineer pertaining to ground water appropriations.

With reference to the certificate of water right recorded at page 27190, State Record of Water Rights Certificates, issued in evidence of the right established under your permit No. 24368, the law does not provide for amending a certificate of water right.

If waste or seepage water escapes uncontrolled into the channel of a natural stream, the escaping water loses its identity upon entering the channel and becomes a part of the natural flow of the stream. The fact that the stream in question is referred to as an unnamed creek, as was described in the application and permit, would have no bearing upon the validity of the right to appropriate from the source since the location of the point of diversion is of record by virtue of our final proof survey and is the governing factor.

With reference to the certificate recorded at page 7745, State Record of Water Rights Certificates, which was issued in evidence of the right established under permit No. 7855 in the name of J. H. Letteken, there is no statutory procedure established to effect the desired change in the certificate.

Mr. John H. Katzenbach

2

June 13, 1963

Since it appears that the original application for permit, being application No. 11394, which was approved by issuance of permit No. 7855 was prepared and filed with the assistance of Mr. Tom Pearce, former watermaster in your district, and that the final proof of appropriation was certified to as being correct by Mr. Pearce, you may wish to contact him toward obtaining a sworn statement in regard to a correct description of the right as it was intended to be established.

I will be glad to hear from you with further regard to this matter.

Very truly yours,

CHRIS L. WHEELER  
State Engineer

By  
James W. Carver, Jr., Assistant

JwC:eh

enclosures

30866  
R-31030  
31031

May 27, 1960

John H. Katzenbach  
Box 351 Provolt District  
Grants Pass, Oregon

Dear Sir:

On April 25, 1960, we mailed you copies of drafts of the certificates in connection with the incomplete water rights represented by permit numbered 24594 granting a right to the use of 0.86 c.f.s. from the waters of Williams Creek for irrigation and supplemental irrigation, and your permit numbers R-1902 and 24368 granting a right to the storage of 1.0 acre feet of the waters of an Unnamed stream and the appropriation of 0.04 c.f.s. from an Unnamed creek and reservoir for irrigation, together with the instructions that the affidavits at the bottom of the pages be signed and the copies be returned to this office accompanied by the certificate recording fees in the amount of \$3.

To date these forms have not been received nor has any correspondence regarding them. This is to notify you that unless we receive the signed final proof forms and the certificate recording fees within thirty days from the date of this letter, we will be required to take steps toward the cancellation of these permits.

Very truly yours,

LEWIS A. STANLEY  
State Engineer

By  
Trevor Jones  
Assistant

Dlf.

251 FINANCE BUILDING  
170 12TH STREET, S. E.

STATE OF OREGON  
STATE ENGINEER  
WATER RESOURCES DEPARTMENT  
SALEM

REFER TO  
FILE NO. 30866

June 4, 1959

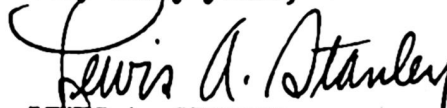
John H. Katzenbach  
Box 351 Provolt Dist.  
Grants Pass, Oregon

Dear Sir: This will acknowledge receipt of your notice to the effect that complete application of water has been made under Permit No. 24368.

Pursuant to your report and in line with the general practice of this office a survey will be made at a later date. After this survey, proof may be made and certificate issued covering the actual use of water as found by the engineer. In case of irrigation, any lands described in the permit that have not been irrigated will be automatically eliminated from the water right.

In the meantime, the permit which you hold will be valid evidence of the water right in question so long as you continue to use the water.

Very truly yours,



LEWIS A. STANLEY  
State Engineer

Form 128  
Dif.

3703  
3006

July 31, 1957

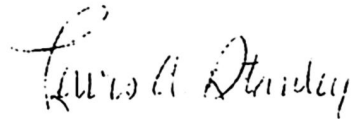
John L. Katzenbach  
County State Road  
Troy, Oregon

Dear Mr. Katzenbach:

This acknowledges receipt of Forms A and B, being notices of the beginning of construction and completion of construction under Permit No. 24360 and 24574.

These reports have been filed with other matter pertaining to the permit which is in good standing until October 1, 1959, when, under its terms, all the water which it is intended to use at any time should be used to the full extent intended.

Very truly yours,



LEWIS A. STANLEY  
State Engineer

Form 127  
clf.

May 29, 1957

Mr. George W. Thrasher  
Watermaster District No. 16  
Grants Pass, Oregon

Dear Mr. Thrasher:

In response to your letter of May 22, the following rights are of record in this office for the use of ground water, reservoirs and appropriations from the direct flow of the streams:

C. E. Gilkey, Route 3, Box 203A, Grants, Pass Oregon —  
Permit No. G-524 issued March 13, 1957 granted the right to appropriate 0.10 c.f.s. from Gilkey Pond Well for irrigation of 8 acres in Section 34, Twp. 36 South, R. 6 West, W.M.

Robert R. Trader, Williams, Oregon ———  
Permit No. R-1954 issued January 25, 1957 granted the right to construct a reservoir and store therein 8 acre feet and permit No. 24564 which granted the right to use of the stored water and 0.65 c.f.s. from East Fork Williams Creek, Rattlesnake Gulch and Cheery Gulch for irrigation and supplemental irrigation of 60 acres in Sections 2 and 3, Twp. 39 S., R. 5 W. W.M.

Harold D. Fifer, P. O. Box 36, McCloud, California —  
Permit No. R-1923 issued November 20, 1956 granted the right to construct a reservoir and store therein 2 acre feet and permit No. 24456 which granted the right to appropriate the water from the reservoir and 0.19 c.f.s. from Grays Creek for irrigation and supplemental irrigation of 23 acres in Sections 20 and 29, Twp. 37 S., R. 5 W., W.M.

John H. Katzenbach, Murphy Stage Road, Provolt, Oregon —  
Permit No. R-1902 issued September 24, 1956 granted the right to construct a reservoir and store therein 1 acre foot and permit No. 24368 which granted the right to appropriate 0.04 c.f.s. from an unnamed creek and reservoir for irrigation of 3 acres in Section 23, Twp. 38 S., R. 5 W., W.M., and permit No. 24594 issued February 25, 1957 which granted the right to appropriate 1.5 second-foot from Williams Creek for irrigation and supplemental irrigation of 120 acres in Sections 13, 14, 23 and 24, Twp. 38 S., R. 5 W., W.M.

May 29, 1957

Donald W. Rosenberg, P. O. Box 0, Cave Junction, Oregon — Permit No. R-1620 issued July 20, 1954 granted the right to construct a reservoir and store therein 8.5 acre feet and permit No. 22922 which granted the right to appropriate 0.8 cfs from unnamed springs and reservoir for irrigation and supplemental irrigation of 40 acres in Sections 32 and 33, Twp. 39 S., R. 8 W., W.M.

Edith L. Sowell, Route 1, Box 276, Cave Junction, Oregon — Application No. R-30320 filed September 23, 1955 is for a permit to construct Sowell Dam and store therein 46.9 acre feet and application No. 30321 is for a permit to appropriate 2 c.f.s. from Sowell Creek, Sawyer Slough, Tycer Creek, Kelly Creek and reservoir for irrigation and primary irrigation of 100 acres in Sections 25, 26 and 36, Twp. 39 S., R. 8 W., W.M. Also, a certificate in the same name recorded on Page 15632, State Record of Water Rights Certificates, which confirmed the right to use of 0.46 c.f.s. from Sawyer Slough and Tycer Creek for irrigation and supplemental irrigation of 23 acres in Section 26, Twp. 39 S., R. 8 W., W.M.

E. W. Morris, Route 1, Box 596, Cave Junction, Oregon — Application No. 31518 filed April 29, 1957 is for a permit to appropriate water from Little Elder Creek for irrigation of 20 acres in Section 14, Twp. 40 S., R. 8 W., W.M.

Dwayne D. Prose, P. O. Box 55, Williams, Oregon — Application No. 31554 filed May 10, 1957 is for a permit to appropriate water from Cherry Gulch for stock and irrigation of 30 acres in Section 2, Twp. 39 S., R. 5 W., W.M.

James W. and Dora E. Moss, Route 4, Box 448, Grants Pass, Oregon — Permit No. 23603 issued September 22, 1955 which grants the right to appropriate 0.125 c.f.s. from the Applegate River for irrigation of 10 acres in Section 17, Twp. 38 S., R. 4 W., W.M.

J. E. Carton by Robert W. Carton, Route 1, Box 736, Grants Pass, Oregon — Permit No. 23585 issued September 22, 1955 which grants the right to appropriate 0.25 c.f.s. from Louse Creek for irrigation of 20 acres in Sections 27 and 22, Twp. 35 S., R. 6 W., W.M.

Lloyd A. Johnson, c/o Neil R. Allen, attorney at Law, P. O. Box 378, Grants Pass, Oregon — A certificate recorded on Page 20780, State Record of Water Rights Certificates, was issued on April 29, 1955 and confirmed the right to the use of 6.18 c.f.s. from the Illinois River for irrigation of 309 acres in Section 33, Twp. 38 S., R. 8 W., W.M. and Sections 4, 5, 8, 9 and 16, Twp. 39 S., R. 8 W., W.M. Another certificate in the same name recorded on Page 20781 was issued on April 29, 1955 and confirmed the right to the use of 0.91 c.f.s. from an unnamed creek for domestic, stock, irrigation and supplemental irrigation of 43 acres in Sections 4 and 5, Twp. 39 S., R. 8 W., W.M.

Mr. George Thrasher

3

May 29, 1957

Another certificate in the same name recorded on Page 20774, State Record of Water Rights Certificates, was issued on April 29, 1955 and confirmed the right to construct and maintain a reservoir and storage of 2 acre feet for irrigation and fish pond and a certificate recorded on Page 20773, State Record of Water Rights Certificates, which confirmed the right to the use of 1.0 c.f.s. from an unnamed creek and reservoir for irrigation and supplemental irrigation of 35 acres in Section 33, Twp. 38 S., R. 8 W., W.M. and Section 5, Twp. 39 S., R. 8 W., W.M., and fish pond.

George L. Allen, Waldo, Oregon ---

A certificate recorded on Page 4802, State Record of Water Rights Certificates, issued on December 1, 1923 confirmed the right to the use of 0.05 c.f.s. from Cedar Gulch or Creek for irrigation of 4 acres in Twp. 41 S., Section 3, R. 8 W. W.M.

J. D. Hogue, Box 115, Kerby, Oregon ---

Permit No. 16997 was issued August 15, 1946 and granted the right to appropriate 0.26 c.f.s. from Kerby Slough for irrigation of 13 acres in Section 4, Twp. 39 S., R. 8 W., W.M.

The location of the properties involved was not given in your letter; therefore, some of the places may have water rights in names other than those you listed. All of these rights, up to and included in the last transmittal of abstracts to you, are shown on the abstracts and identify the sources as to reservoir, stream or ground water rights.

I believe the proper way for the Soil Conservation Service to check the particular points in each case would be to require the farmer involved to show them his permit. Any permit which would be valid for construction not yet started would, of course, have to have been issued in the past year and the farmer should still have the permit, which was mailed to him, available for their inspection.

Very truly yours,

LEWIS A. STANLEY  
State Engineer

By

Chris L. Wheeler, Assistant

CLW:eh

R-31030  
30866  
31031  
GR-200

January 10, 1957

Mr. John H. Katzenbach  
Murphy Stage Road  
Provolt, Oregon

Dear Mr. Katzenbach:

This will acknowledge receipt of your letter of January 3 transmitting report of beginning of construction under permit Numbers R-1902 and 24368, which report from the information set out under remarks raises a question as to whether or not the construction work, as provided by law, has actually been commenced. The work would have to be for the actual construction of the dam or use of the water and would not include the normal clearing of the land.

You, of course, have until September 24, 1957 in which to begin the work under the permits. On this basis I am considering your report premature and enclosing a new form which you may submit when the construction of the ditches or other work for the use of water is commenced, as well as the beginning of the dam to be constructed under your permit No. R-1902.

With reference to the assignment of the ground water certificate No. GR-186, I do not understand why Mr. Lofland would refuse to make this assignment.

With reference to your statement concerning the propriety of the registration, I am not in a position to judge this matter. The registration is based on an affidavit by Roy F. and Maude J. Lofland to the effect that these infiltration trenches were constructed in November of 1950 and have been since used for irrigation of the land. In his affidavit, he described No. 1 as a trench 300 feet long with a minimum depth of ten feet, a maximum depth of fifteen feet and a bottom width of 35 feet. No. 2 is described as having a length of 13 feet with a minimum depth of 13 feet, a maximum depth of 13 feet and a bottom width of ten feet. From this description it would appear that they both would properly be considered as wells under the definition in the law and require a ground water right.

If the affidavit properly describes the existing situation and is correct as to the dates of construction, it would be to your interest to follow through on this matter.

Mr. John H. Katzenbach

2

January 10, 1957

Your present application No. 31031 is for the use of the waters of Williams Creek and could not cover any right to the use of water from infiltration trenches.

Very truly yours,

LEWIS A. STANLEY  
State Engineer

By  
Chris L. Wheeler, Assistant

CLW:eh

September 24, 1956

John H. Katzenbach  
Murphy Stage Road  
Grants Pass, Oregon

Dear Sir:

Enclosed find Application Nos. 30866 & R-31030, Permit Nos. 24368 & R-1902 with blueprint.

PLEASE READ CAREFULLY THE FOLLOWING INSTRUCTIONS

Your permit has been recorded in this office but you should hold the original permit as evidence of your water right. If the land is sold an assignment to the new owner should be recorded in this office. Assignment blanks will be furnished upon request.

The permit, which appears on the last page of the application, limits the time within which you may begin and complete construction of your project. According to the law you must begin actual construction work within one year from the date of issuance of the permit or your right will be lost. The State Engineer is authorized to extend the time for completion of the project on proper showing but has no authority to extend the time limit for beginning of construction work.

Forms are attached to the permit for your convenience in submitting notice when construction begins, when it is completed and when the water has been completely applied to the proposed use, unless you have already submitted such information.

If your use of water is for irrigation, proof can be made and certificate issued only after you have actually irrigated ALL of the land described in the permit which you intend to irrigate at any time.

Whenever a measuring device becomes necessary for the proper distribution of water, the permittee will be required to install one to the satisfaction of the State Engineer as provided by ORS 540.310 and 540.330.

In connection with your proposed appropriation, please be advised that the late summer flow in most of the streams is required to satisfy existing rights and your permit as provided by law, grants a right to use water only when there is a surplus in the source involved over and above that required to satisfy prior rights.

Very truly yours,

*Lewis A. Stanley*  
LEWIS A. STANLEY  
State Engineer

30866  
R-31030

August 20, 1956

Mr. Tom R. Pearce  
Engineer  
1818 N. E. "A" Street  
Grants Pass, Oregon

Dear Mr. Pearce:

This will acknowledge receipt of an application, in the name of John H. Katzenbach for a permit to construct a reservoir and store therein 1.0 acre foot of water from No Name Creek for irrigation, to accompany Application No. 30866, the accompanying Small Dam Description sheet, and fees in the amount of \$15, for which our receipt No. 8147 is enclosed.

The application has been examined, given file No. R-31030, and both applications now appear to be in satisfactory form.

Very truly yours,

LEWIS A. STANLEY  
State Engineer

By  
Chris L. Wheeler  
Assistant

enc: receipt  
gw  
cc: Mr. John H. Katzenbach

July 16, 1956

Mr. Tom R. Pearce  
Engineer  
Grants Pass, Oregon

Dear Mr. Pearce:

This will acknowledge receipt of your letter of June 14, transmitting an application, in the name of John H. Katzenbach, for a permit to appropriate 0.04 cubic feet of water per second from an unnamed creek to be used for the irrigation of three acres, the accompanying map, and fees in the amount of \$15, for which our receipt No. 7439 is enclosed.

The application has been examined, given file No. 30866, and appears to be in satisfactory form as it is now written, however, a question arises as to the intended purpose of the dam described in Item 6.

With the thought that the applicant may wish to file a reservoir application we are withholding further action on this application pending your reply.

Very truly yours,

LEWIS A. STANLEY  
State Engineer

By  
James W. Carver, Jr.  
Assistant

enc; receipt  
gw

cc: Mr. John H. Katzenbach

WATER RESOURCES DEPARTMENT

MUNICATIONS TO  
CE. ENGINEER  
HOUSE  
SS. OREGON

STATE OF OREGON  
OFFICE OF  
WATER DISTRICT No. 16  
GRANTS PASS, OREGON  
June 14, 1956

WATERMASTER DISTRICT NO. 16  
OREGON REGISTERED ENGINEER 838  
CALIFORNIA LICENSED SUBVEYOR No. 2301

RECEIVED  
JUN 14 1956  
STATE ENGINEER  
SALEM, OREGON

Mr. Lewis A. Stanley  
State Engineer  
303 State Office Building  
Salem, Oregon

Re: Application for Permit  
John H. Katzenbach

Dear Mr. Stanley:

Enclosed is application for permit to appropriate water  
in the name of John H. Katzenbach.

Please find enclosed my check for \$15.00 for filing  
fees.

Very truly yours,

*Tom R. Pearce*

Tom R. Pearce  
Watermaster, District No. 16

TRP:rm

Enclosures



REPORT OF PERSON MAKING INSPECTION

Description of works: Info - Mr. Katzenbach

Pump - G.E. 7 1/2 hp 1745 RPM  
F.B. Morse Dir. Cent. 2 1/2 x 2 1/2

Pipe - 400 ft. 4" Al.  
G80 v 3" st

Heads - 17 Buckner #3876 3/16 x 5/32

Lift - Suc 3' disc 5'

Crop: Pasture

I, Myron Bish, do hereby certify that I have made an inspection of the works described herein and in Permit No. 24368, on the 24 day of July, 1959, and found the foregoing statements and descriptions of works to be accurate. In my opinion the appropriation has been completed to the extent of \_\_\_\_\_ and I recommend the issuance of water right certificate for this amount.

(Quantity of water in second-feet or acre-feet)

NOTICE TO INSPECTORS

If conditions do not justify the above report by you, please return this form without your signature, with a full report by letter.

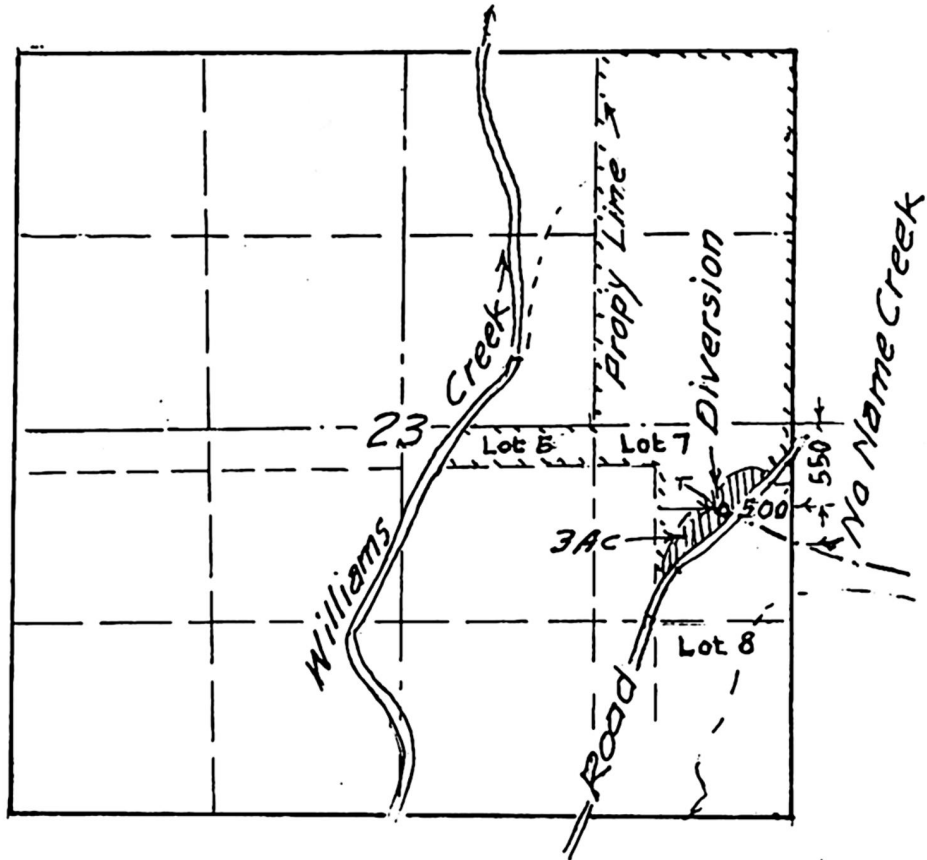
Myron Bish

(Name)

Field Engineer

(Title)

T38 S., R5 W., W.M.  
Scale 4"=1 mile June 1956  
John H. Katzenbach.



Application No. R-31030  
# 30866  
Permit No. R-1902  
# 24368