

RECEIVED

JAN - 6 1994

WATER RESOURCES DEPT.
SALEM, OREGON

JANUARY 5, 1994

STATE OF OREGON
WATER RESOURCES DEPT.
3850 PORTLAND ROAD NE
SALEM, OREGON 97310

DEAR WATER RESOURCES:

ENCLOSED PLEASE FIND THE MAP TO ACCOMPANY THE SURFACE
WATER REGISTRATION STATEMENT FILED IN THE NAME OF THOMAS W.
DAVIS.

JOHN PRAHAR
(503) 347-9517

14 Dec 93

Dwight,

RECEIVED

DEC 16 1993

WATER RESOURCES DEPT.
SALEM, OREGON

I am contacting a water
examiner to prepare a map.
I believe that I have enclosed
what you have asked for to
issue the special order.

My phone is 503-469-5282

Sincerely
G. Davis

RECEIVED

DEC 16 1993
WATER RESOURCES DEPT.
SALEM, OREGON

WATER
RESOURCES
DEPARTMENT

November 15, 1993

Thomas W. Davis
Rt. 2 1085 Prosper Road
Bandon OR 97411

RE: PETITION FOR LATE REGISTRATION STATEMENT FILING

Dear Mr. Davis:

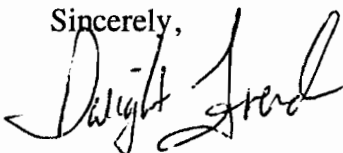
This will acknowledge your petition for a late registration statement filing and the fees of \$300.00. Our receipt #107034 is enclosed.

If you send in a completed Surface Water Registration (SWR) Statement we that indicates that this is a use of water that would be subject to registration under ORS 539, we will issue the required special order that allows us to accept the late filing. We will send you a copy of the order when it has been signed by the Director.

A blank SWR claim form is enclosed. Be sure to have the completed claim form notarized. Please be advised that although we will accept your claim, we will not initiate processing until we have received a map of your claimed use(s) prepared by a Certified Water Right Examiner.

Please call me if you have any questions about how to proceed. You may call toll free from within Oregon: 1 (800) 624-3199.

Sincerely,



Dwight French
Water Rights/Adjudication Division

Enclosure
Surface Water Registration Statement claim form

J:\W\S\C\6\thomas.001



3850 Portland Rd NE
Salem, OR 97310
(503) 378-3739
FAX (503) 378-8130

NOV 15 1993

WATER RESOURCES DEPT
SALEM, OREGON

Dear Director,

I request permission to file a late claim for pre 1909 vested water rights on my property.

I purchased the property in late 1992, and thought that all the legal things were taken care of.

I am a commercial fisherman and am away most of the year. I have just gotten back from a long season and have had time to research the property thoroughly. I found that no water rights had been issued though the property has documented use from 1903 to now.

I am Thomas W. Davis
Rt. 2 1085 Prosper Road Bandon OR, 97411
phone # 503-469-5282

The water source is an unnamed stream flowing through the property into the Coguille River.

The use is domestic use all year.

The amount is .01 CFS.

The location is Map # 28 S14 W16 BC #600

NOV 15 1993

WATER RESOURCES DEPT
SALEM, OREGON

The priority date is 15 October 1903.

The enclosed copy of the property deed dated 15 October 1903 shows as part of the legal description the existence of Fred Helgren's fish house. My research shows that this is the earliest legal documented existence of this house on the property.

All of the deeds to the present date show the existence of this house.

This house is still on the property. There is another home on the property presently being lived in.

Enclosed is a check for \$300.00.

Thank you for considering this matter.

Sincerely,
The Davis

Vol 40 pg 56

THIS INDENTURE WITNESSETH that Mary Heuckendorf, formerly Mary Nielson, and Emil Heuckendorf, her husband, of Coos County, Oregon, the first parties, for and in consideration of the sum of one hundred and fifty dollars to them in hand paid, the receipt whereof is hereby acknowledged, do by these presents grant, bargain, sell and convey unto Frederick Helgren of Coos County, Oregon, the second party, the following described real property, to wit:-

BEGINNING at the northeast corner of lot No. 3 of section sixteen, township twenty-eight south of range fourteen west of Willamette Meridian, thence run south three hundred and eight (308) feet, thence north sixty degrees (60°) west about three hundred and forty feet to the ordinary low water line of the Coquille River at a point about five inches south of the southwest corner of Fred Helgren's fish house, thence northerly along the ordinary low water line of the Coquille River to a point due west of the place of beginning, thence east to place of beginning. All situated in Coos County, Oregon.

TOGETHER with all and singular the tenements, hereditaments and appurtenances thereunto belonging or in anywise appertaining.

TO HAVE AND TO HOLD unto the said second party, his heirs and assigns forever

And the said first parties hereby covenant to and with the said second party, his heirs and assigns, that they are the true and lawful owners of the above described premises and that they are free from all encumbrances, and that they and their heirs will forever warrant and defend the same in the quiet and peaceable possession of the said second party, his heirs or assigns.

WITNESS their hands and seals this 15 day of October, 1903.

Signed, & sealed in presence of : Mrs. Mary Heuckendorff
W. T. Merchant, W. U. Douglas : Emil Heuckendorff

(SEAL)
(SEAL)

RECEIVED

NOV 15 1993

WATER RESOURCES DEPT.
SALEM, OREGON

SURFACE WATER REGISTRATION CHECKLIST

(received after July 18, 1990)

CHECK BASIN MAP FILE NAME S. Coast # 17 UNADJUDICATED AREA ? YES
RECEIPT # 107034 S W R NUMBER 628
CHECK ENCLOSURES _____ PRELIMINARY DATA BASE ENTRY W
ACKNOWLEDGEMENT LETTER Det ENTER ON STREAM INDEX _____
CHECK QUADRANGLE MAP _____ CHECK GLO PLATS _____
WATERMASTER CHECKLIST _____ PUBLIC NOTICE PUBLICATION _____

FORM REVIEW

_____ blanks filled in
_____ signed
_____ date received stamped

MAP REVIEW

source and trib
 diversion point location
_____ conveyances (pipes, ditch, etc.)
 place of use
 scale
 township, range, section
 north arrow
 CWRE stamp
 disclaimer
 date survey was performed
 P.O.B. of survey
_____ dimensions and capacity of diversion system
 "beneficial use" type title
 "permanent-quality" paper
_____ 1/10th acre

WATER RIGHT RECORD CHECK _____ FIELD INSPECTION _____
FINAL FILE REVIEW _____ FINAL DATA BASE ENTRY _____
ENTER ON PLAT CARDS _____

January 11, 1994

WATER
RESOURCES
DEPARTMENT

THOMAS W DAVIS
RT 2 1085 PROSPER ROAD
BANDON OR 97411

RE: SWR-628

Dear Mr Davis,

Your surface water registration has been numbered SWR-628. I am sending a copy of the Special Order Vol 48 Pg 10 for your records. In the future the form, map and information in your file will be reviewed. If there are any questions, we will contact you. It may be necessary for the Water Resources Department to do a site inspection of your water use. If that is the case, you will be notified.

If you have any questions, please give me a call. The toll free number is 1-800-624-3199.

Sincerely,



Don Knauer
Adjudication Specialist

j:\w\slc\6\swr-0628.002



3850 Portland Rd NE
Salem, OR 97310
(503) 378-3739
FAX (503) 378-8130

January 11, 1994


JOHN P PRAHAR
1045 BALTIMORE AVE #1
BANDON OR 97411

RE: SWR-628

Dear Mr Prahar,

This will acknowledge the receipt of map to support the pre-1909 vested water right claim in the name of THOMAS W DAVIS. I have added the map to the file. Thank you for your attention to this matter. If you have any questions, please give me a call.

Sincerely,



Don Knauer
Adjudication Specialist

J:\W\S\C\6\SWR-0628.001



BEFORE THE DIRECTOR OF THE
OREGON WATER RESOURCES DEPARTMENT
SALEM, OREGON

IN THE MATTER OF THE)
SURFACE WATER REGISTRATION)
STATEMENT TO BE FILED IN THE)
NAME THOMAS W DAVIS)
ORDER ACCEPTING)
SURFACE WATER)
REGISTRATION)
STATEMENTS)
(Late filing)
_____)

The above entitled matter comes before the Director for authorization to file a Surface Water Registration Statement after the filing deadline of December 31, 1992.

It appears that the claimed use of water has not been abandoned, that water has been applied to beneficial use and that the use of water by the claimant is subject to registration pursuant to ORS 539.240(4).

NOW, THEREFORE, it is hereby ORDERED that the Department accept for filing Surface Water Registration Statement in the name of

THOMAS W DAVIS
ROUTE 2 1085 PROSPER ROAD
BANDON OR 97411

January 7, 1994.


A REED MARBUT
s/ Martha O. Pagel, Director

November 15, 1993

Thomas W. Davis
Rt. 2 1085 Prosper Road
Bandon OR 97411

RE: PETITION FOR LATE REGISTRATION STATEMENT FILING

Dear Mr. Davis:

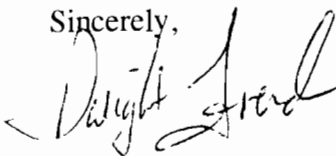
This will acknowledge your petition for a late registration statement filing and the fees of \$300.00. Our receipt #107034 is enclosed.

If you send in a completed Surface Water Registration (SWR) Statement we that indicates that this is a use of water that would be subject to registration under ORS 539, we will issue the required special order that allows us to accept the late filing. We will send you a copy of the order when it has been signed by the Director.

A blank SWR claim form is enclosed. Be sure to have the completed claim form notarized. Please be advised that although we will accept your claim, we will not initiate processing until we have received a map of your claimed use(s) prepared by a Certified Water Right Examiner.

Please call me if you have any questions about how to proceed. You may call toll free from within Oregon: 1 (800) 624-3199.

Sincerely,



Dwight French
Water Rights/Adjudication Division

Enclosure
Surface Water Registration Statement claim form

J:\AW\SIC\6\thomas.001



3850 Portland Rd NE
Salem, OR 97310
(503) 378-3739
FAX (503) 378-8130

**STATE OF OREGON
WATER RESOURCES DEPARTMENT**

RECEIPT # **107034**

3850 PORTLAND ROAD NE
SALEM, OR 97310
378-8455/378-8130 (FAX)

RECEIVED FROM: THOMAS DAVIDS
BY: _____

APPLICATION	
PERMIT	
TRANSFER	

CASH: CHECK: # 1-97 OTHER: (IDENTIFY)

TOTAL REC'D \$ 300.00

01-00-0 WRD MISC CASH ACCT

842.010	ADJUDICATIONS	\$ <u>300.00</u>
831.087	PUBLICATIONS/MAPS	\$
830.650	PARKING FEES Name/month _____	\$
_____	OTHER: (IDENTIFY) _____	\$

REDUCTION OF EXPENSE

_____	CASH ACCT.	\$
_____	VOUCHER #	\$

COST CENTER AND OBJECT CLASS

03-00-0 WRD OPERATING ACCT

MISCELLANEOUS:

840.001	COPY FEES	\$
850.200	RESEARCH FEES	\$
880.109	MISC REVENUE: (IDENTIFY) _____	\$
520.000	OTHER (P-6) (IDENTIFY) _____	\$

WATER RIGHTS:

842.001	SURFACE WATER	EXAM FEE	842.002	RECORD FEE
842.003	GROUND WATER	\$	842.004	\$
842.005	TRANSFER	\$	842.006	\$

WELL CONSTRUCTION

842.022	WELL DRILL CONSTRUCTOR	EXAM FEE	842.023	LICENSE FEE
_____	LANDOWNER'S PERMIT	\$	842.024	\$
_____	OTHER (IDENTIFY) _____			\$

06-00-0 WELL CONST START FEE

842.013	WELL CONST START FEE	\$	CARD #	
_____	MONITORING WELLS	\$	CARD #	

45-00-0 LOTTERY PROCEEDS

864.000	LOTTERY PROCEEDS	\$
---------	------------------	----

07-00-0 HYDRO ACTIVITY

842.011	POWER LICENSE FEE(FW/WRD)	LIC NUMBER	\$
842.115	HYDRO LICENSE FEE(FW/WRD)		\$
_____	HYDRO APPLICATION		\$

RECEIPT # **107034**

DATED: 11-15-93 BY: [Signature]