

Document Path: W:\GIS\Files\0716_Amity\Source_Figures\COBU\COBU_T13121_POD.aprx_CORU_T13121_POD_branus

AUTHORIZED POD LOCATION DESCRIPTION
POD 1
 Located 515 feet South and 425 feet West from the NE corner of Section 26, Township 5 South, Range 5 West (W.M.)
 X: 45.113906, Y: 123.260225 (WGS84)
POD 2
 Located 2,560 feet South and 650 feet West from the NE corner of Section 26, Township 5 South, Range 5 West (W.M.)
 X: 45.108212, Y: 123.261107 (WGS84)

LEGEND

- Authorized Points of Diversion
- Water Treatment Plant (WTP)
- Fish Screen
- Meter
- Pipeline

All Other Features


- Tax Lot
- Major Road
- Watercourse
- Waterbody

Claim of Beneficial Use Map
City of Amity
Point of Diversion Map
Transfer T-13121

Township 5 South, Range 4 & 5 West (W.M.)

Received
MAY 04 2026

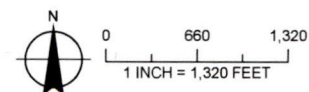
CERTIFIED WATER RIGHTS EXAMINER STAMP

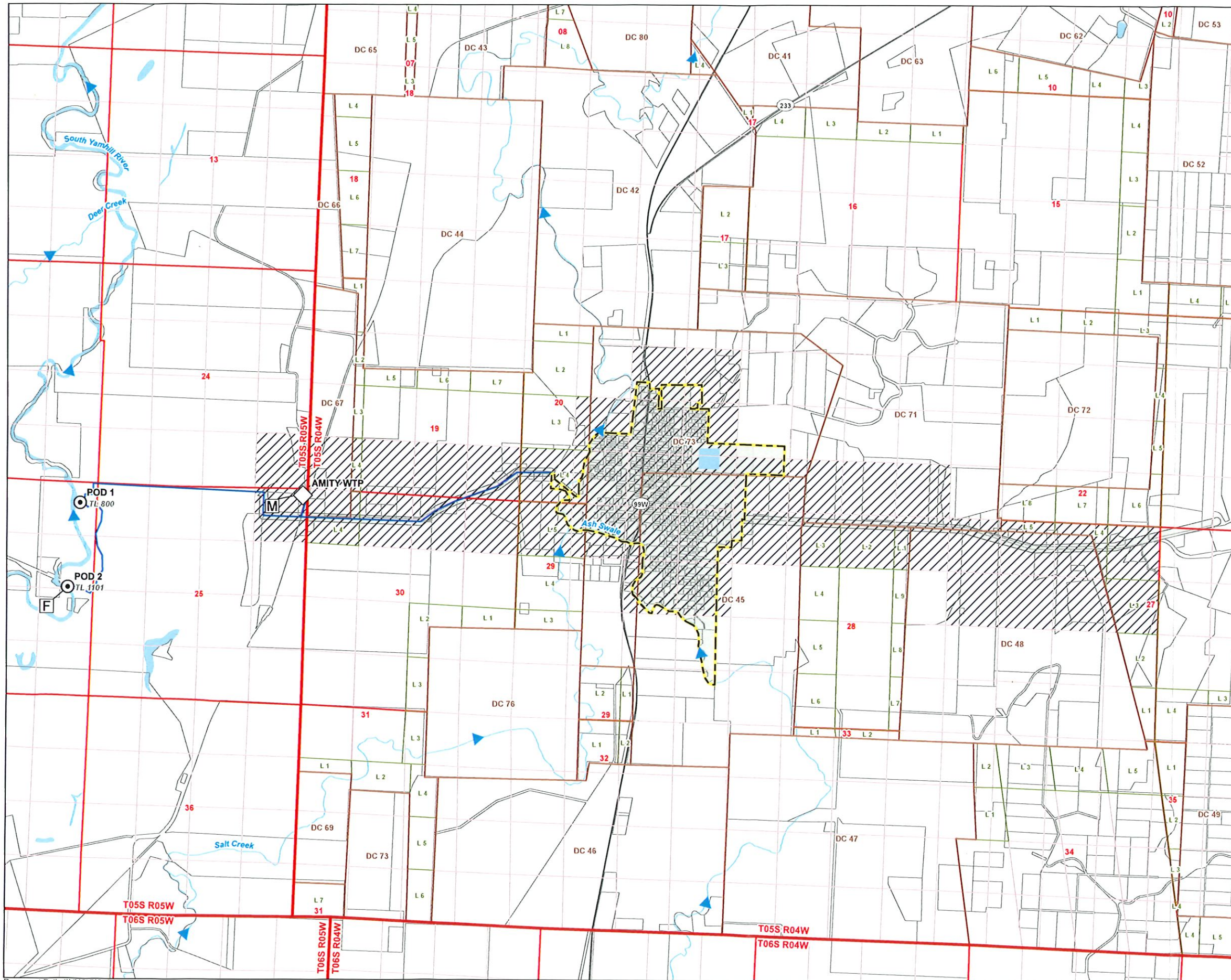


OWRD

DISCLAIMER
 This map was prepared for the purpose of identifying the location of a water right only and it is not intended to provide legal dimensions or location of property ownership lines.

Date: April 8, 2026
 Data Sources: BLM, ESRI, OWRD, USGS





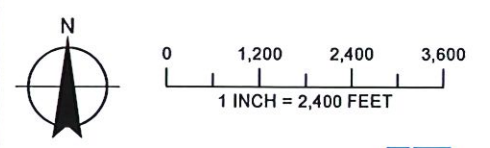
Claim of Beneficial Use Map
City of Amity
Place of Use Map
 Transfer T-13121
 Township 5 South, Range 4 &
 5 West (W.M.)

- LEGEND**
- ⊙ Authorized Points of Diversion
 - ◇ Water Treatment Plant (WTP)
 - F Fish Screen
 - M Meter
 - Pipeline
 - ▨ Place of Use (POU)
- All Other Features**
- ▭ City Boundary
 - ▭ City of Amity Service Area
 - ▭ Donation Land Survey (DLC)
 - ▭ Government Lot (GL)
 - ▭ Tax Lot
 - Major Road
 - Watercourse
 - Waterbody

Received
 MAY 04 2026
 OWRD

CERTIFIED WATER RIGHTS EXAMINER STAMP

CERTIFIED WATER RIGHTS EXAMINER
 #94217CWRE
Robyn C. Cook
 ROBYN C. COOK
 MAY 16, 2019
 STATE OF OREGON
 RENEWS: 12-31-2027



Date: April 16, 2026
 Data Sources: BLM, ESRI, ODOT,
 OWRD, USGS, Imagery (2022)

