



UNITED STATES
DEPARTMENT OF THE INTERIOR
BUREAU OF RECLAMATION

REGIONAL OFFICE, REGION 1
BOX 937, BOISE, IDAHO

IN REPLY
REFER TO: 150

NOV 14 1958

RECEIVED
NOV 17 1958
STATE ENGINEER
SALEM, OREGON

Mr. Lewis A. Stanley
State Engineer
Salem, Oregon

Dear Mr. Stanley:

Application No. R-32043, Permit No. 25275 of the Juniper Flat District Improvement Company pertaining to the Wasco Reservoir, requires that actual construction begin on or before February 5, 1959. As you know, the Bureau of Reclamation is constructing the Wasco Dam and Reservoir in behalf of the Juniper Flat District Improvement Company. It is, therefore, appropriate that we inform you at this time that actual construction work has begun and we are looking for early completion of the construction of the dam and reservoir.

If we can be of any help to you in any way with regard to this permit of the Juniper Flat District Improvement Company, please let us know.

Sincerely yours,

Regional Director

Copy to: Mr. T. Leland Brown
Attorney at Law
Brown & Van Vactor
The Dalles, Oregon

Consider as "A" on both

R-32043
32044

February 5, 1958

Juniper Flat District Improvement Co.
Maupin
Oregon

Gentlemen:

R-32043, Permit No. R-2106 and
Application No. 32044, Permit No. 25275 with blueprint and our refund check No. 7177
in the amount of \$7.

February 10, 1958

Mr. T. Leland Brown
Attorney at Law
The Dalles, Oregon

Dear Mr. Brown:

I am mailing with a copy of this letter, the permits covering the Juniper Flat project and our refund check No. 7177 in the amount of \$7, to the Juniper Flat District Improvement Company.

I must apologize for my error in requesting this additional recording fee by my letter of January 14. At that time I computed the fee on the basis of the quantity of water to be stored under item 3 of the reservoir application, and assumed that the total storage of the reservoir was 11,400 acre feet. After I had had an opportunity to examine the plans and verify them with Mr. McAllister, I found that the total proposed storage capacity is 13,060 acre feet. Deducting the 1400 acre feet of vested right leaves 11,660 acre feet of storage granted under the present permit and \$7 less in recording fees. I am sorry for any inconvenience this may have caused you.

Very truly yours,

LEWIS A. STANLEY
State Engineer

By
Chris L. Wheeler, Assistant

CLW:eh
cc - Juniper Flat District Improvement Company

February 5, 1958

Mr. Lee McAllister
Bureau of Reclamation
215 North Front Street
Salem, Oregon

Dear Mr. McAllister:

In confirmation of our telephone conversation, this is to advise you that permit Numbers R-2106 and 25275 have been issued granting the right to the construction of Wasco Reservoir and use of water therefrom for supplemental irrigation of lands within the district.

The permits will be mailed directly to the Juniper Flat District Improvement Company later this week.

Very truly yours,

LEWIS A. STANLEY
State Engineer

By
Chris L. Wheeler, Assistant

CIN:eh
cc: Bureau of Reclamation
Boise, Idaho

R-32043
32044

February 5, 1958

Mr. T. Leland Brown
Attorney at Law
The Dalles, Oregon

Dear Mr. Brown:

This will acknowledge receipt of your letter of January 20 authorizing the withdrawal of application Numbers 11593, 11626, 11630 and 12979 and transmitting recording fees in the amount of \$7 for application No. 32044, for which our receipt No. 14798 is enclosed.

The permits approving these applications have been issued and will be mailed to the Juniper Flat District Improvement Company within a few days.

Very truly yours,

LEWIS A. STANLEY
State Engineer

By
Chris L. Wheeler, Assistant

oh
enclosure

T. LELAND BROWN
SAM VAN VACTOR

LAW OFFICE
BROWN & VAN VACTOR
THE DALLES, OREGON

January 20, 1958

Honorable Lewis A. Stanley
State Engineer
215 Finance Building
170 12th Street S. E.
Salem, Oregon

RECEIVED
JAN 22 1958
STATE ENGINEER
SALEM, OREGON

Dear Mr. Stanley:

You will find enclosed a letter authorizing you to withdraw Application Nos. 11593, 11626, 11630 and 12979 upon the issuance of Permit Nos. R32043 and 32044 for the storage and appropriation of the waters of Clear Lake and Clear Creek to the Juniper Flat District Improvement Company.

You mention that under the Decree the company has been granted the right to irrigate 2108.5 acres and in the application for the above numbered permits the acreage adds up to 2108.6. You are authorized to delete from the tabulation of water rights under the name of H. L. Young .1 of an acre in the NE $\frac{1}{4}$ NW $\frac{1}{4}$ of Section 27, Township 4 South, of Range 13 East, W.M. You are also authorized to delete the word "domestic" under Item 3 as mentioned in your letter of January 14.

You will find enclosed the company's check in the sum of \$7.00, the unpaid balance of recording fees due your office. We believe that you are now in a position to issue these permits.

Thanking you for your attention to this letter, we remain

Very truly yours,

BROWN & VAN VACTOR

By

T. Leland Brown

TLB:m
Enclosures

T. LELAND BROWN
SAM VAN VACTOR

LAW OFFICE
BROWN & VAN VACTOR
THE DALLES, OREGON

December 26, 1957

RECEIVED
DEC 27 1957
STATE ENGINEER
SALEM, OREGON

Honorable Lewis A. Stanley
State Engineer
Salem, Oregon

Re: Applications for Permits for
Juniper Flat District Improvement Co.

Dear Mr. Stanley:

We are handing you herewith Application to Appropriate the Public Waters of the State of Oregon and an Application for a permit to Construct a Reservoir to Store Water for Beneficial Use for Juniper Flat District Improvement Company of Maupin, Oregon. These applications are based on the provisions of a decree of the Circuit Court of the State of Oregon for Wasco, In the Matter of the Adjudication of White River and its Tributaries, a Tributary of the Deschutes River, and for additional water to be established under the State Engineer's Withdrawal Applications No. 4624 and 4625, dated November 11, 1915. We are also enclosing check of Juniper Flat District Improvement Company in the amount of \$158.89 in payment of your fees as we have calculated them.

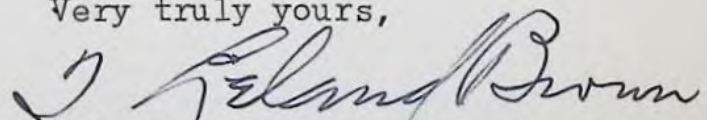
Under separate we are mailing you drawings to file with these applications, as follows:

350-119-13	Wasco Reservoir Site
350-119-25	Location Map, Juniper Division Features
350-D-2	Wasco Dam, Preliminary Design Drawing
350-119-40	Water Right Acreages, Juniper Division

which we understand will satisfy your requirements. Will you kindly acknowledged receipt.

If there is any additional information required by you or if I have not calculated the correct amount for the filing fee, please advise at once and we will remit payment.

Very truly yours,



T. Leland Brown, Attorney for
Juniper Flat District Improvement Co.

TLB:m
Enclosures

January 14, 1958

Law Office
Brown & Van Vactor
The Dalles, Oregon

Attention: T. Leland Brown

Gentlemen:

This will acknowledge receipt of your letter transmitting application in the name of Juniper Flat District Improvement Company for a permit to construct Wasco Reservoir and store therein 13,060 acre feet of water and the secondary application for a permit to appropriate this water for supplemental irrigation and domestic use, prints to accompany the applications and check in the amount of \$158.89, for which our receipts Nos. 14427 and 14428 are enclosed. The applications have been examined and given File Nos. R-32043 and 32044.

Under item 8 of the secondary application you have listed the total acreage to be irrigated as allowed in the decree as 2,108.5 acres while my total is 2,108.6 acres.

Under item 3 you have listed domestic use. After examining the file, I question whether or not anything would be gained or if there is any desirability in listing domestic use in this application. I note that a right was allowed for domestic and stock purposes in the decree covering all of the development within the project. We also have on record a certificate of water right acquired through State Engineers Permit for use of water from certain springs for supplemental stock use throughout the district. In view of the fact that this filing is only on the additional stored water to be held in the reservoir and in view of the two prior existing certificates covering domestic use in the district it would not appear necessary to list it in this application. If it is desired to list it then of course it will be necessary to set out the quantity of water that you need for the domestic purposes and complete item 10 relative to the number of families to be supplied with domestic water. It will also be necessary to pay the additional recording fees for domestic purposes. If you wish to have domestic deleted and will authorize it by letter I will do so and the applications will then be in satisfactory form for issuance of a permit, upon receipt of the remaining recording fees for the irrigation development in the amount of \$7.

January 14, 1958

As discussed with Mr. Stanley, before we wish to take action on these applications it will be necessary for the district by board action to execute authorization of withdrawal of the four pending applications on file in this office which cover this project, which applications are of later date than the State Engineers Withdrawal referred to under remarks. Probably the simplest way to do this is that the district, by board action, authorize the Secretary to execute the enclosed form. When returning the form it should also be accompanied by a certified copy of the board minutes authorizing this action or if they prefer the minutes themselves could set out and identify each of the applications, in which case a certified copy of the minutes would be all that would be required.

Very truly yours,

LEWIS A. STANLEY
State Engineer

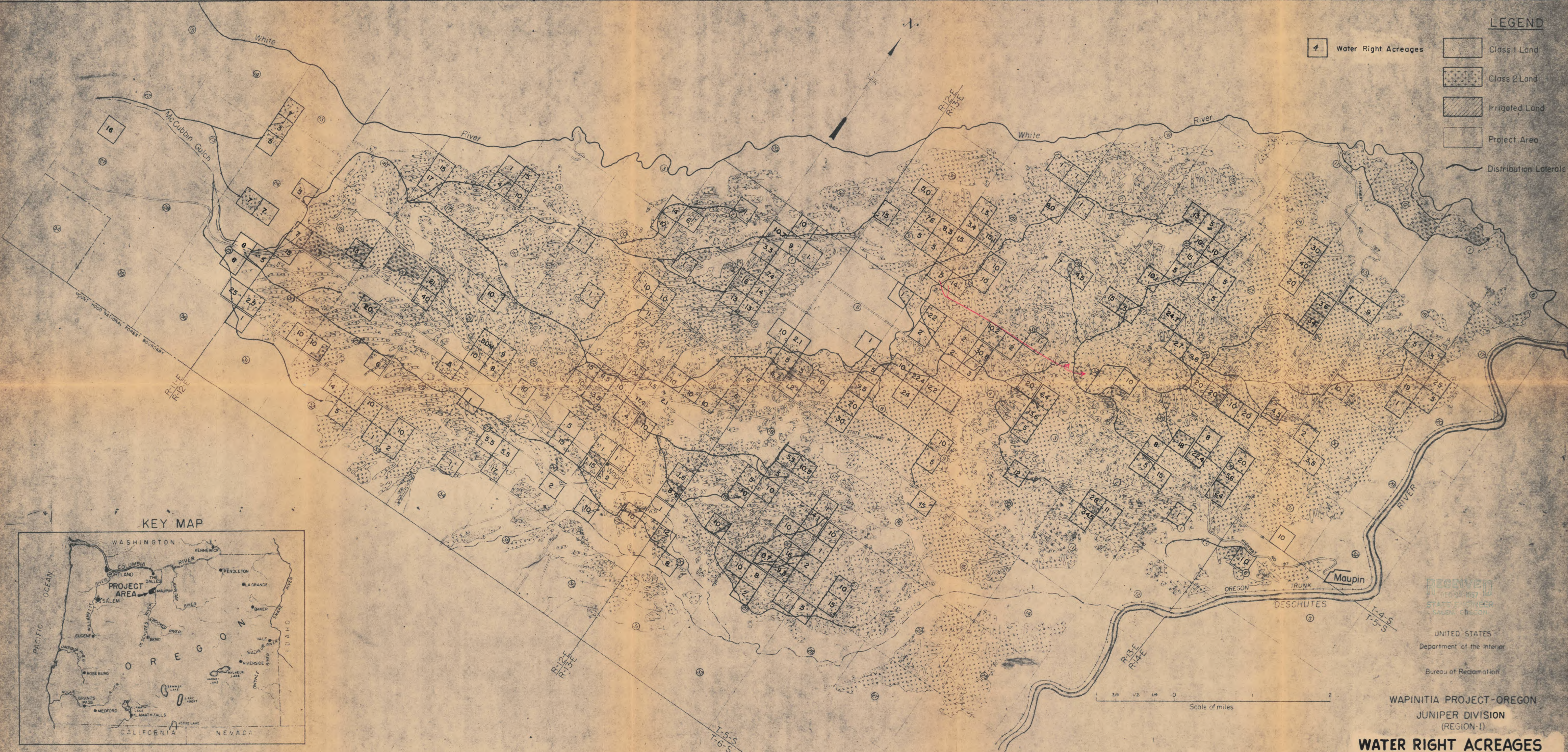
By
Chris L. Wheeler, Assistant

CLW:ld
enc. receipts
withdrawal form

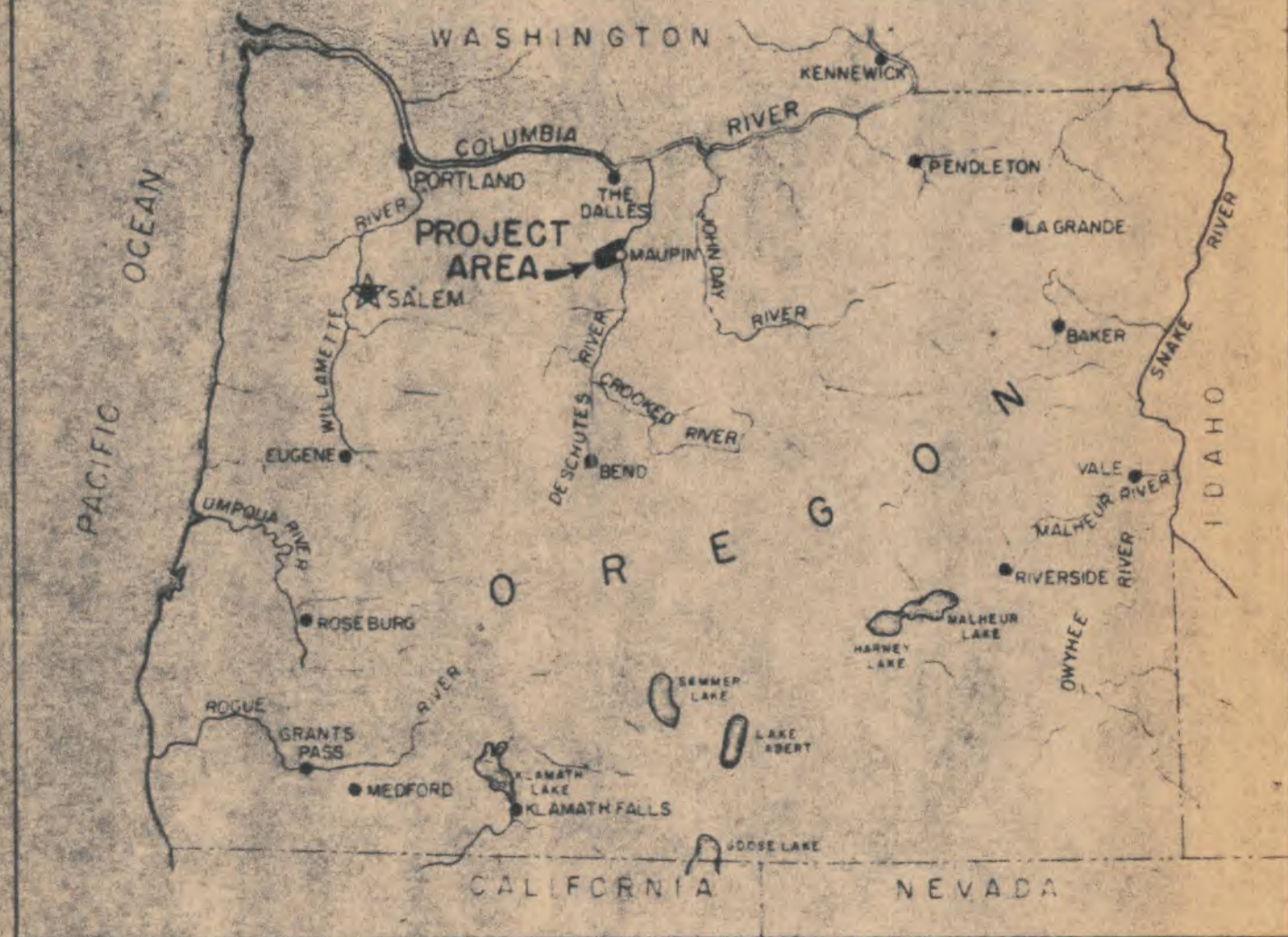
Superseded

LEGEND

- 4 Water Right Acreages
- Class 1 Land
- Class 2 Land
- Irrigated Land
- Project Area
- Distribution Laterals



KEY MAP

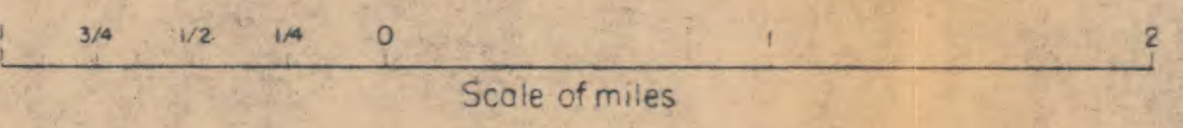


RECEIVED
 DEPARTMENT OF THE INTERIOR
 BUREAU OF RECLAMATION
 SALEM, OREGON

UNITED STATES
 Department of the Interior
 Bureau of Reclamation

WAPINITIA PROJECT-OREGON
 JUNIPER DIVISION
 (REGION-1)
WATER RIGHT ACREAGES

1953 350-119-40

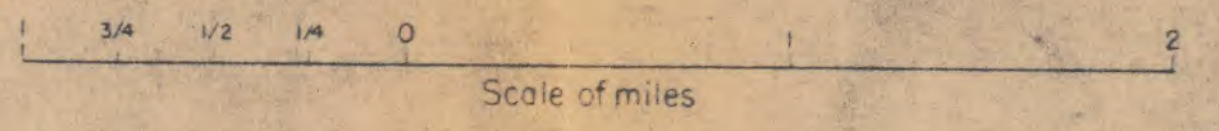
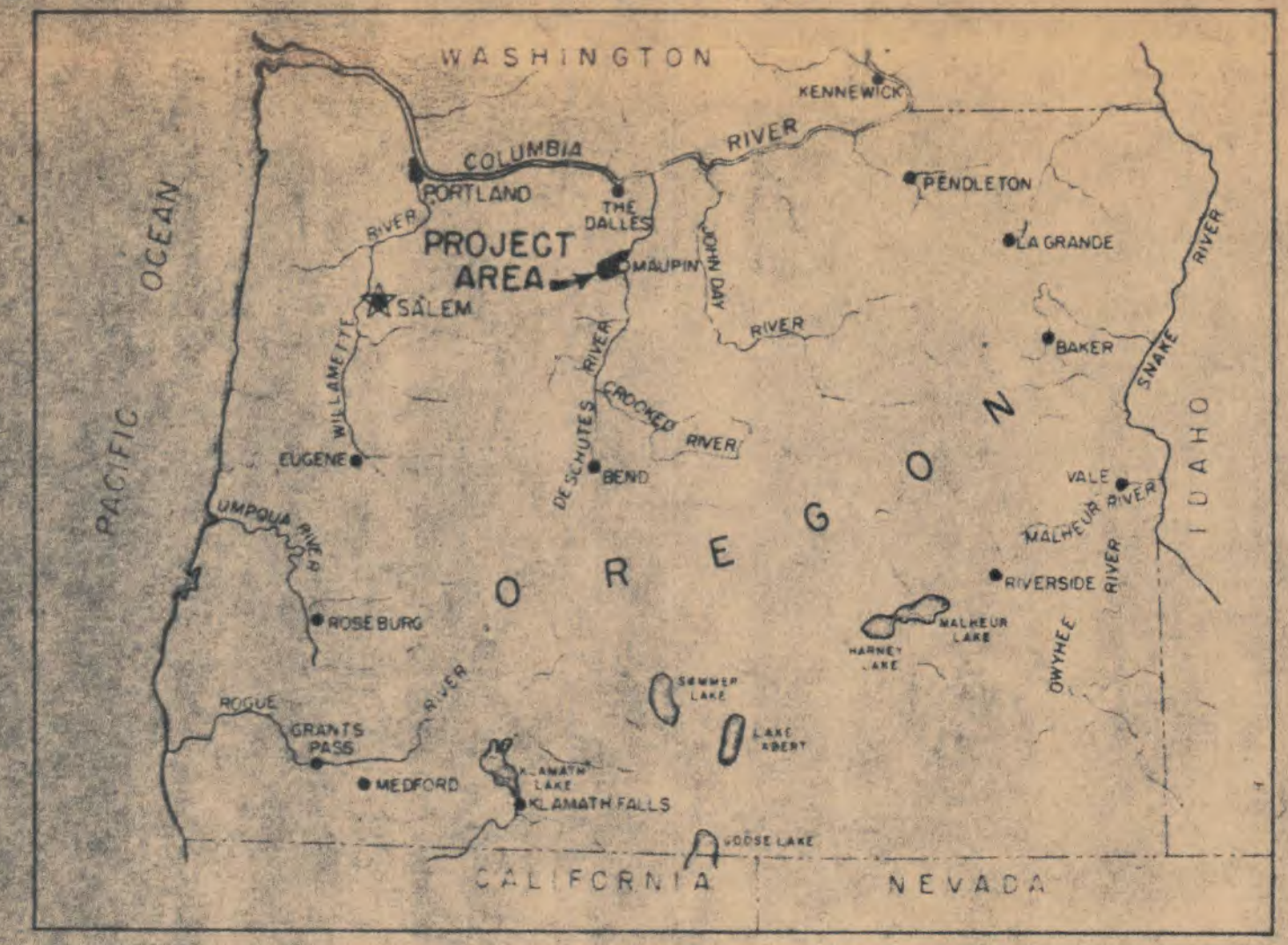




LEGEND

- 4 Water Right Acreages
- Class 1 Land
- Class 2 Land
- Irrigated Land
- Project Area
- Distribution Laterals

KEY MAP



UNITED STATES
Department of the Interior
Bureau of Reclamation

WAPINITIA PROJECT-OREGON
JUNIPER DIVISION
(REGION-1)

WATER RIGHT ACREAGES
Application No. R-32043
Permit No. 32044
1953 350-113-40
Rev. 1-2-51

JUNIPER FLAT DIST. IMA. CO.

Township & Range	Sec	Section	Acres	Value
43 12E	36	SW 1/4 SE 1/4		
		SE 1/4 SE 1/4		19.0
45 13E	13	SW 1/4 SE 1/4	1.0	
		SE 1/4 SE 1/4	9.0	
19	19	NE 1/4 SE 1/4	30.0	30.0
		NW 1/4 SE 1/4		0
		SE 1/4 SE 1/4	40.0	30.0
20	20	NE 1/4 SE 1/4	1.0	
		NW 1/4 SE 1/4	1.0	
21	21	SW 1/4 SW 1/4	1.0	
		NW 1/4 NE 1/4	5.0	
22	22	SW 1/4 NE 1/4	20.0	0
		SE 1/4 NE 1/4	10.0	0
		NE 1/4 NW 1/4		29.0
		NW 1/4 NW 1/4		2.0
		SE 1/4 NW 1/4		21.0
		NE 1/4 SW 1/4		4.0
		SE 1/4 SW 1/4		6.0
		NE 1/4 SE 1/4		0
		NW 1/4 SE 1/4	15.0	10.0
		SW 1/4 SE 1/4	5.0	3.0
		NE 1/4 NE 1/4	20.0	25.0
		NW 1/4 NE 1/4		4.0
		NE 1/4 SW 1/4		10.0
		NW 1/4 SW 1/4	5.0	2.0
SW 1/4 SW 1/4	5.0	3.0		
24	24	SE 1/4 SW 1/4		10.0
		NE 1/4 NW 1/4	30.0	0
		NW 1/4 NW 1/4		1.0
		SW 1/4 NW 1/4		0
25	25	SE 1/4 NW 1/4	29.0	30.0
		SW 1/4 SW 1/4	20.0	13.0
		SE 1/4 SW 1/4	10.0	10.0
26	26	NW 1/4 SE 1/4	9.5	
		NE 1/4 SW 1/4	9.6	
		NW 1/4 SW 1/4	2.7	
		NW 1/4 SE 1/4		10.0
27	27	SW 1/4 SE 1/4	20.0	0
		SE 1/4 SE 1/4	20.0	20.0
		NW 1/4 NE 1/4		0
		SE 1/4 NE 1/4	24.7	
		NE 1/4 NW 1/4	10.1	
		NE 1/4 SW 1/4	5.0	20.0
		NW 1/4 SW 1/4	15.0	0
		SE 1/4 SW 1/4		0
28	28	NE 1/4 SW 1/4	7.0	3.0
		NW 1/4 SE 1/4	4.5	0.0
29	29	NE 1/4 NE 1/4	11.0	20.0
		SE 1/4 NE 1/4		0
		NW 1/4 SW 1/4	1.5	
		SW 1/4 SW 1/4	3.9	19.0
		SE 1/4 SW 1/4		0

Township 5 Range
4S 13E

Sec
30

NE 1/4 SW 1/4

Previous
right

Surveyed

SE 1/4 SW 1/4

5.0

2.0

NE 1/4 SE 1/4

2.8

SE 1/4 SE 1/4

1.0

31

NE 1/4 NE 1/4

8.3

9.1

NW 1/4 NE 1/4

7.6

SW 1/4 NE 1/4

5.0

5.0

SE 1/4 NE 1/4

5.0

11.1

SW 1/4 NW 1/4

15.0

11.2

NW 1/4 SE 1/4

13.2

32

NW 1/4 NE 1/4

10.0

13.6

SW 1/4 NE 1/4

10.0

6.9

NW 1/4 NW 1/4

1.5

2.2

SW 1/4 SE 1/4

16.8

33

SW 1/4 SW 1/4

10.2

10.8

SE 1/4 SW 1/4

2.0

4.0

NW 1/4 SE 1/4

1.0

34

NE 1/4 NE 1/4

0.2

NW 1/4 NE 1/4

0.9

SW 1/4 NE 1/4

10.8

SE 1/4 NE 1/4

10.0

22.0

NE 1/4 NW 1/4

0.2

NW 1/4 NW 1/4

21.6

SW 1/4 NW 1/4

3.4

NE 1/4 SW 1/4

14.0

NW 1/4 SW 1/4

5.0

6.0

35

SE 1/4 SW 1/4

1.2

NE 1/4 SE 1/4

18.0

22.6

NW 1/4 SE 1/4

5.0

SW 1/4 SE 1/4

8.0

2.6

SE 1/4 SE 1/4

25.8

36

SW 1/4 NE 1/4

20.0

SW 1/4 NW 1/4

1.0

SE 1/4 NW 1/4

1.2

NE 1/4 SW 1/4

22.4

21.2

NW 1/4 SW 1/4

2.9

NE 1/4 SE 1/4

5.6

4.4

SW 1/4 SE 1/4

24.0

20.8

SE 1/4 SE 1/4

1.0

4S 14E

18

SW 1/4 SE 1/4

5.0

SE 1/4 SE 1/4

5.0

19

SW 1/4 NE 1/4

1.2

SE 1/4 NE 1/4

19.0

12.4

SW 1/4 SW 1/4

10.0

NE 1/4 SE 1/4

1.0

SW 1/4 SE 1/4

6.0

20

NW 1/4 NW 1/4

25.0

30.4

SW 1/4 NW 1/4

5.0

6.3

30

NE 1/4 NE 1/4

34.8

NW 1/4 NE 1/4

2.2

NE 1/4 NW 1/4

2.2

NW 1/4 SW 1/4

2.0

SE 1/4 SW 1/4

3.5

Township & Range	Sec	To	Previous rights	Surveyed
45 19E	31	NE 1/4 SW 1/4		2.5
		SE 1/4 SW 1/4		6.8
		NW 1/4 SE 1/4		4.0
		SW 1/4 SE 1/4	10.0	4.4
55 11E	13	NW 1/4 SW 1/4	7.0	6.8
		SW 1/4 SW 1/4	3.0	6.4
	24	SE 1/4 NE 1/4	5.0	
		NW 1/4 NW 1/4	5.0	5.2
		NE 1/4 SW 1/4	5.0	2.4
		SE 1/4 SW 1/4	7.0	20.4
	25	NW 1/4 SE 1/4		0.5
		SW 1/4 SE 1/4	7.0	1.4
		NE 1/4 NE 1/4		0.2
		SW 1/4 NE 1/4	8.0	
		SE 1/4 NE 1/4	5.0	6.4
		NW 1/4 SE 1/4	8.0	15.2
55 12E	27	SE 1/4 SE 1/4	2.5	
		NE 1/4 NW 1/4	16.0	Fr. 10.5
	1	SW 1/4 NE 1/4	1.0	4.4
		NE 1/4 NW 1/4	10.0	2.0
		SW 1/4 NW 1/4	10.7	6.0
		SE 1/4 NW 1/4	9.1	12.3
		NW 1/4 SW 1/4	5.3	0.0
		SE 1/4 SW 1/4	7.4	
		NW 1/4 SE 1/4		5.2
		SW 1/4 NE 1/4	1.0	
	2	NW 1/4 SW 1/4		0.6
		SW 1/4 SW 1/4	6.0	2.0
		NE 1/4 SE 1/4		0.1
	3	SE 1/4 SE 1/4	17.0	14.6
		NE 1/4 SE 1/4	1.0	
	8	SE 1/4 SE 1/4	1.0	12.4
NW 1/4 SW 1/4		15.0	11.6	
9	SW 1/4 SW 1/4	10.0	7.2	
	NE 1/4 NE 1/4	10.0	1.4	
10	SW 1/4 SW 1/4	1.0		
	SE 1/4 NW 1/4	1.0	4.0	
11	SW 1/4 SW 1/4	10.0	13.2	
	SE 1/4 SW 1/4	10.0	4.2	
	NW 1/4 NE 1/4		12.0	
	SW 1/4 NE 1/4		2.0	
12	SE 1/4 NE 1/4	10.0		
	NE 1/4 NW 1/4	14.0	20.3	
	NW 1/4 NW 1/4	16.0	26.0	
	SW 1/4 NW 1/4	13.0	6.0	
	SE 1/4 NW 1/4	13.0		
	NE 1/4 NE 1/4	6.0	6.0	
	SE 1/4 NE 1/4	6.0	5.2	
	SW 1/4 NW 1/4		0.2	
13	NE 1/4 SW 1/4	10.0	1.5	
	NW 1/4 SW 1/4	10.0	11.2	
	SW 1/4 SW 1/4	0.0	0.2	
	NW 1/4 SE 1/4	10.0		

Township # Range
55 12E

Sec.
14

NE 1/4 NW 1/4

Previous rights surveyed
11.0 12.0

NW 1/4 NW 1/4

10.0 11.0

SW 1/4 SE 1/4

10.0 15.2

SE 1/4 SE 1/4

1.0

15

SW 1/4 NE 1/4

15.0

17

NW 1/4 NW 1/4

17.0

SW 1/4 NW 1/4

8.0

19

SW 1/4 NW 1/4

7.0 9.4

SW 1/4 SW 1/4

13.0 16.0

NE 1/4 SE 1/4

3.6

NW 1/4 SE 1/4

21.0 26.0

20

SE 1/4 NE 1/4

40.0 36.8

NE 1/4 SE 1/4

10.0

21

NW 1/4 NE 1/4

3.6

SW 1/4 NW 1/4

38.4

NW 1/4 SW 1/4

0.0 14.8

NE 1/4 SE 1/4

2.8

NW 1/4 SE 1/4

10.0 9.8

SE 1/4 SE 1/4

12.4

22

SW 1/4 NW 1/4

9.0

NW 1/4 SW 1/4

6.0

SE 1/4 SW 1/4

1.3

NE 1/4 SE 1/4

10.0 11.2

SW 1/4 SE 1/4

8.0 15.2

SE 1/4 SE 1/4

16.0 12.4

23

NE 1/4 NE 1/4

10.0 13.0

NW 1/4 NE 1/4

0.2

SW 1/4 NE 1/4

4.0

SE 1/4 NE 1/4

11.5 19.0

NE 1/4 NW 1/4

10.0 14.0

NW 1/4 NW 1/4

10.0 7.4

SW 1/4 NW 1/4

3.5 1.1

SE 1/4 NW 1/4

5.0 3.2

SW 1/4 SW 1/4

5.0 9.8

SE 1/4 SW 1/4

1.0

SE 1/4 SE 1/4

10.0 13.2

24

SW 1/4 NW 1/4

1.0

SW 1/4 SW 1/4

1.6 6.6

NE 1/4 SE 1/4

8.4 27.4

SE 1/4 SE 1/4

1.0

25

NE 1/4 NE 1/4

3.7

NW 1/4 NE 1/4

10.0 10.2

SW 1/4 NE 1/4

2.0 0.4

NW 1/4 NW 1/4

10.0

NW 1/4 SW 1/4

6.4

26

NE 1/4 NE 1/4

8.0

SW 1/4 NE 1/4

15.0 10.4

NE 1/4 NW 1/4

5.0 20.4

NW 1/4 NW 1/4

2.0 2.4

SE 1/4 NW 1/4

NW 1/4 SE 1/4

Township & Range
55 12E

Sec.
27

'40'

Previous
Rights surveyed

NE 1/4 NE 1/4
NW 1/4 NE 1/4
SW 1/4 NW 1/4
NE 1/4 SW 1/4
NW 1/4 SW 1/4
NE 1/4 SE 1/4
NW 1/4 SE 1/4
SE 1/4 SE 1/4

7.0 2.2
0.9
1.0 7.2
1.2
5.5
5.5 4.8
10.0 11.6

28

NW 1/4 NE 1/4
NN 1/4 NE 1/4

5.0 2.9
4.0

29

NE 1/4 NW 1/4
NW 1/4 NW 1/4
NE 1/4 SW 1/4
SW 1/4 SW 1/4
NE 1/4 SE 1/4

20.0 19.9
3.0
9.0
10.0 14.9
6.0

30

NW 1/4 NW 1/4
SW 1/4 NW 1/4
SW 1/4 SW 1/4
SW 1/4 SE 1/4
SE 1/4 SE 1/4

15.0 4.24
0.6
2.5
5.7
10.0 9.4

31

NW 1/4 NE 1/4
NE 1/4 NW 1/4
NW 1/4 NW 1/4

24.4
6.0
1.0

32

NW 1/4 NE 1/4
SE 1/4 NE 1/4

14.0
5.0

33

NW 1/4 NE 1/4
SW 1/4 NE 1/4
NE 1/4 NW 1/4
NW 1/4 NW 1/4
SE 1/4 NW 1/4

10.0 11.6
2.0
20.4
10.0 13.8
1.0

55 13E

34

NE 1/4 NW 1/4

1.0

1

SE 1/4 NW 1/4

1.0

2

NE 1/4 NE 1/4
NW 1/4 NE 1/4
NE 1/4 NW 1/4
SE 1/4 SW 1/4
SW 1/4 SE 1/4

15.0 12.0
5.0 7.2
0.2
28.0 17.2
11.0 11.6

3

NW 1/4 NW 1/4
SW 1/4 NW 1/4
NW 1/4 SW 1/4

6.4 8.6
13.6 9.8
2.3

4

NE 1/4 NE 1/4
NW 1/4 NE 1/4
NW 1/4 NW 1/4
SW 1/4 NW 1/4

20.0 5.6
11.6
30.8 8.9
3.0 5.6

5

NE 1/4 NE 1/4
NW 1/4 NE 1/4
SW 1/4 NE 1/4
SE 1/4 NE 1/4
NE 1/4 NW 1/4
SE 1/4 NW 1/4
SW 1/4 SW 1/4
SE 1/4 SW 1/4
SW 1/4 SE 1/4
SE 1/4 SE 1/4

2.0
18.0
5.2
2.0
22.0 20.0
2.0 2.1
3.0
10.0 13.6
22.9 19.6
12.2 11.6

Township & Range

55 13E

Sec.

40'

Drainage rights surveye

6	NE 1/4 NE 1/4 SE 1/4 SE 1/4	1.0 1.0	
7	SW 1/4 NW 1/4 NE 1/4 SW 1/4 NW 1/4 SW 1/4 SW 1/4 SW 1/4 SE 1/4 SW 1/4 NE 1/4 SE 1/4 NW 1/4 SE 1/4 SW 1/4 SE 1/4 SE 1/4 SE 1/4	2.1 7.8 5.0 6.7 1.2 10.0	2.0 4.4 1.4 9.4 2.0 7.2 13.6 1.2 1.6
8	NW 1/4 NE 1/4 NW 1/4 NW 1/4 SW 1/4 NW 1/4 NW 1/4 SW 1/4 SW 1/4 SW 1/4	2.9 5.0 9.5 20.0 30.0	8.6 19.8 32.1 12.6
9	SE 1/4 SW 1/4 SW 1/4 NW 1/4 SE 1/4 NW 1/4 NE 1/4 SW 1/4	10.0 5.0 12.0	26.8 14.8 7.6
10	NE 1/4 NW 1/4	12.0	12.4
11	NW 1/4 NE 1/4 NE 1/4 NW 1/4 NW 1/4 NW 1/4	34.5	17.2 7.8
16	NW 1/4 NE 1/4	15.0	
17	NW 1/4 SW 1/4 SW 1/4 SW 1/4 SW 1/4 SE 1/4	10.5 1.0	11.6 1.8
18	SE 1/4 NE 1/4 NE 1/4 SE 1/4 SE 1/4 SE 1/4	5.5 5.0	5.2 2.4
19	NE 1/4 NE 1/4 NW 1/4 NE 1/4 SW 1/4 NE 1/4 SW 1/4 SE 1/4	10.0 5 10.0 17.0	
20	NE 1/4 NE 1/4 NW 1/4 NE 1/4 SW 1/4 NE 1/4 SE 1/4 NE 1/4 NE 1/4 NW 1/4 SE 1/4 NW 1/4 SE 1/4 SW 1/4 NE 1/4 SE 1/4 NW 1/4 SE 1/4 SW 1/4 SE 1/4	10.0 19.0 1.0 10.0 0.7 2.0 16.0 9.3	7.2 10.0 3.2 5.0 0.2 0.7 1.0 9.6
21	NW 1/4 NW 1/4 SW 1/4 NW 1/4 NE 1/4 SW 1/4 SE 1/4 SW 1/4 NE 1/4 SE 1/4 SE 1/4 SE 1/4	10.0 15.0 5.0	5.2 9.6 2.3 10.0 7.6 10.8
28	NW 1/4 NW 1/4	5.0	

Township & Range
53 13E

sec
21

40'

NE 1/4 NE 1/4
NE 1/4 NW 1/4
NW 1/4 NW 1/4
SW 1/4 NW 1/4
SE 1/4 NW 1/4
30
SW 1/4 NW 1/4
NE 1/4 SW 1/4
NW 1/4 SW 1/4
6
SE 1/4 NW 1/4

55 19E

6

Acres
rights surveyed

1.0

80

10.0

20

120

80

100

surveyed

6.4

8.4

2.4

11.6

9.8

6.0

2108.6 2414.44

STATE ENGINEER'S RECEIPT

STATE OF OREGON

Salem, Ore.,

Oct 20 196*4*

File No.

Appl.
Per.
Trst.

25275

Received from

Gunter Flat Dist. Imp. Co.

\$ *2.00*

Cash M.O. Check

Waine Schreiner, Secy

Examination fees:

Recording fees:

Surface water \$ _____
Ground water \$ _____
Transfer \$ _____

\$ _____
\$ _____
\$ _____
\$ _____
\$ _____

Miscellaneous fees:

Blueprinting
Copying
Certification \$ *2.00*
Misc. Recording
Protest
Extension of time

Publication of notice \$ _____
Quadrangle account \$ _____
Adjudication fee \$ _____
Annual power license fee \$ _____

Certificate Recording fees:

Recording fees:

Surface water \$ _____
Ground water \$ _____
Well driller license fee \$ _____
All other _____
\$ _____

\$ _____
\$ _____
\$ _____

Hydroelectric Comm. fee:

Filing \$ _____
Investigation \$ _____
License \$ _____
Miscellaneous \$ _____

Carey Act fees:

\$ _____

2896

STATE ENGINEER

By

Paula Jacobson

RECEIVED
OCT 20 1964
STATE ENGINEER
PAUL H. BRIDSON

Application No. 52044

Application for Extension of Time

To the State Engineer of Oregon:

I, JUNIPER FLAT DISTRICT IMPROVEMENT COMPANY
MAUPIN, OREGON, of Maupin
state of Ore, am the owner and holder of Permit No. 25275, to
appropriate the public waters of the state of Oregon.

Under the terms and conditions of said permit, construction work is required to be completed on or
before _____, 19____, and complete application of water is required to be
made on or before _____, 19_____.

I have heretofore done the following work described under said permit during the past year:

Prepared 24.5 acres for irrigation

and did the following work prior to last year:

Prepared 1962 acres for irrigation

Estimated
costing \$ 196,200, and I estimate the cost of completion to be \$ 2050.

I have heretofore used water under said permit to the following extent:

Applied water to 2019 acres

I am unable to ~~{ complete construction work~~
~~{ make complete application of water }~~ within the required time, for the following
(Strike out phrase not applicable)

reasons, to wit: This company has 69 water users. There still remains a few
who have not yet put all of their water right to use, due to the lack
of funds, time and equipment.

(If additional space is required, attach separate sheet)

(A fee of \$2.00 for each permit involved must accompany this application.)

(OVER)

4357

\$2.00 FEE PAID

WHEREFORE, I ask that the State Engineer extend the time for the

{ ~~completion of construction work~~ }
{ complete application of water } under said permit to October 1, 1965, 19.....
(Strike out phrase not applicable)

AFFIDAVIT OF APPLICANT

STATE OF Oregon }
County of Wasco } ss.

I, Laurence Schreiber, being first duly sworn, depose and say that I have read the above and foregoing application for extension of time; that I know the contents thereof, and the facts stated therein are true.

IN WITNESS WHEREOF, I have hereunto set my hand this 19th day of October, 1964

L. J. Schreiber

Subscribed and sworn to before me this 19th day of October, 1964

[Notarial Seal]

Edmond
Notary Public for Oregon

My commission expires 9/26/1967

IRRIGATING WATER

Trans-fer No.	Name	Sub-division	Section	Township and Range	No. of acres existing right	No. of acres trans.	Total exist. water rights plus acres trans. to	No. of acres found irrigated	No. of acres allowed under transfer	No. of acres original water right plus trans. allowed
	J. M. Abbott, now Raymond Crabtree	SE $\frac{1}{4}$ NE $\frac{1}{4}$ NE $\frac{1}{4}$ SE $\frac{1}{4}$	20 20	5S. 12E. 5S. 12E.	5.0 0.0	16.0 40.0	21.0 40.0	28.8 37.0	19.0 37.0	24.0 37.0
B-98	O. D. Bothwell, now H. G. Hammer	SE $\frac{1}{4}$ SW $\frac{1}{4}$	21	5S. 13E.	10.0	5.0	15.0	19.8	5.0	15.0
B-99	O. D. Bothwell, now Floyd Kelly	SW $\frac{1}{4}$ SW $\frac{1}{4}$	8	5S. 13E.	10.0	20.0	30.0	31.4	20.0	30.0
C-85	C. F. Cox, now B. F. Linn	SE $\frac{1}{4}$ NE $\frac{1}{4}$	25	5S. 11E.	0.0	5.0	5.0	5.7	5.0	5.0
C-122	Mary F. Confer, now Hazel DeLore	NE $\frac{1}{4}$ NE $\frac{1}{4}$	4	5S. 13E.	0.0	20.0	20.0	6.2	20.0	20.0
C-123	Earl Crabtree	SW $\frac{1}{4}$ SW $\frac{1}{4}$ SE $\frac{1}{4}$ SW $\frac{1}{4}$ SW $\frac{1}{4}$ SE $\frac{1}{4}$ SE $\frac{1}{4}$ SE $\frac{1}{4}$ NW $\frac{1}{4}$ SE $\frac{1}{4}$	25 25 26 26 26	4S. 13E. 4S. 13E. 4S. 13E. 4S. 13E. 4S. 13E.	10.0 0.0 0.0 10.0 0.0	0.0 20.0 20.0 10.0 0.0	10.0 20.0 20.0 20.0 0.0	18.6 12.8 8.8 21.4 10.4	8.6 10.8 8.8 11.4 10.4	18.6 10.8 8.8 21.4 10.4
D-73	Norman Hastings, now Harold Dyke	SW $\frac{1}{4}$ SE $\frac{1}{4}$	22	5S. 12E.	0.0	10.0	10.0	10.4	10.0	10.0
J-29	John Joyce	NW $\frac{1}{4}$ SE $\frac{1}{4}$	25	5S. 11E.	2.0	6.0	8.0	10.9	6.0	8.0
M-110	Alice M. Morris, now Ed. F. Gabel and	NE $\frac{1}{4}$ NW $\frac{1}{4}$ NW $\frac{1}{4}$ NW $\frac{1}{4}$	11 11	5S. 13E. 5S. 13E.	14.5 0.0	20.0 0.0	34.5 0.0	21.3 2.2	6.8 2.2	21.3 2.2
M-111	A. M. Morris, now Ed. F. Gabel	NW $\frac{1}{4}$ NE $\frac{1}{4}$ SE $\frac{1}{4}$ SW $\frac{1}{4}$ SW $\frac{1}{4}$ SE $\frac{1}{4}$	11 2 2	5S. 13E. 5S. 13E. 5S. 13E.	0.0 18.0 11.0	0.0 10.0 0.0	0.0 28.0 11.0	16.9 19.4 11.0	16.9 1.4 0.0	16.9 19.4 11.0
S-62	William R. Sturgis, now Lloyd T. and Lorraine S. Woodside	SE $\frac{1}{4}$ SE $\frac{1}{4}$ SW $\frac{1}{4}$ SW $\frac{1}{4}$ NW $\frac{1}{4}$ NW $\frac{1}{4}$ NE $\frac{1}{4}$ NE $\frac{1}{4}$	22 23 26 27	5S. 12E. 5S. 12E. 5S. 12E. 5S. 12E.	0.0 0.0 0.0 0.0	8.0 5.0 5.0 7.0	8.0 5.0 5.0 7.0	12.9 2.6 4.0 5.9	12.5 2.6 4.0 5.9	12.5 2.6 4.0 5.9
S-91	William R. Sturgis, now Lloyd Claymier	NW $\frac{1}{4}$ NW $\frac{1}{4}$ SW $\frac{1}{4}$ NW $\frac{1}{4}$	23 23	5S. 12E. 5S. 12E.	0.0 0.0	10.0 10.0	10.0 10.0	15.2 7.6	12.4 7.6	12.4 7.6
W-46	Lewis E. Walters, now Lester Crabtree	SE $\frac{1}{4}$ SW $\frac{1}{4}$ SW $\frac{1}{4}$ SE $\frac{1}{4}$ SE $\frac{1}{4}$ SE $\frac{1}{4}$ SW $\frac{1}{4}$ SW $\frac{1}{4}$	5 5 5 "	5S. 13E. 5S. 13E. 5S. 13E. "	5.0 12.4 7.2 "	5.0 10.0 5.0 20.0	10.0 22.4 12.2 114.6	5.0 10.0 5.0 20.0	5.0 10.0 5.0 20.0	10.0 22.4 12.2 44.6
W-59	Sam Wall, now Raymond Crabtree	NE $\frac{1}{4}$ SE $\frac{1}{4}$	14	4S. 13E.	20.0	10.0	30.0	do	10.0	30.0
Y-6	H. L. Young, now L. J. Schreiber	SW $\frac{1}{4}$ NE $\frac{1}{4}$ SE $\frac{1}{4}$ NE $\frac{1}{4}$ NW $\frac{1}{4}$ SE $\frac{1}{4}$ SW $\frac{1}{4}$ SE $\frac{1}{4}$ NW $\frac{1}{4}$ NE $\frac{1}{4}$ NE $\frac{1}{4}$ SE $\frac{1}{4}$	22 22 22 22 27 27	4S. 13E. 4S. 13E. 4S. 13E. 4S. 13E. 4S. 13E. 4S. 13E.	0.0 0.0 15.0 5.0 0.0 0.0	10.0 10.0 0.0 0.0 0.0 0.0	10.0 10.0 15.0 5.0 0.0 0.0	1.6 0.8 15.4 20.4 2.4 4.1	0.4 15.4 2.4 1.8	15.4 20.4 2.4 1.8

26.7 acres NE $\frac{1}{4}$ SE $\frac{1}{4}$
32.8 acres SE $\frac{1}{4}$ SE $\frac{1}{4}$
Section 14

2.0 acres NW $\frac{1}{4}$ NE $\frac{1}{4}$
0.7 acre SW $\frac{1}{4}$ NE $\frac{1}{4}$
0.9 acre SE $\frac{1}{4}$ NE $\frac{1}{4}$
13.0 acres NE $\frac{1}{4}$ NW $\frac{1}{4}$
15.0 acres NW $\frac{1}{4}$ SE $\frac{1}{4}$
5.0 acres SW $\frac{1}{4}$ SE $\frac{1}{4}$
Section 22

20.0 acres NE $\frac{1}{4}$ NE $\frac{1}{4}$
5.0 acres NW $\frac{1}{4}$ SW $\frac{1}{4}$
5.0 acres SW $\frac{1}{4}$ SW $\frac{1}{4}$
Section 23

36.0 acres NE $\frac{1}{4}$ NW $\frac{1}{4}$
34.0 acres SE $\frac{1}{4}$ NW $\frac{1}{4}$
Section 24

10.0 acres SW $\frac{1}{4}$ SW $\frac{1}{4}$
12.4 acres SE $\frac{1}{4}$ SW $\frac{1}{4}$
Section 25

9.0 acres SW $\frac{1}{4}$ SE $\frac{1}{4}$
20.0 acres SE $\frac{1}{4}$ SE $\frac{1}{4}$
Section 26

9.6 acres NE $\frac{1}{4}$ NW $\frac{1}{4}$
5.0 acres NE $\frac{1}{4}$ SW $\frac{1}{4}$
6.0 acres NW $\frac{1}{4}$ SW $\frac{1}{4}$
Section 27

3.6 acres NE $\frac{1}{4}$ SW $\frac{1}{4}$
0.8 acre NW $\frac{1}{4}$ SE $\frac{1}{4}$
Section 28

9.0 acres NE $\frac{1}{4}$ NE $\frac{1}{4}$
1.5 acres NW $\frac{1}{4}$ SW $\frac{1}{4}$
3.4 acres SW $\frac{1}{4}$ SW $\frac{1}{4}$
8.0 acres SE $\frac{1}{4}$ SW $\frac{1}{4}$
Section 29

2.8 acres SE $\frac{1}{4}$ SW $\frac{1}{4}$
Section 30

8.5 acres NE $\frac{1}{4}$ NE $\frac{1}{4}$
5.0 acres SW $\frac{1}{4}$ NE $\frac{1}{4}$
5.0 acres SE $\frac{1}{4}$ NE $\frac{1}{4}$
11.2 acres SW $\frac{1}{4}$ NW $\frac{1}{4}$
Section 31

10.0 acres NW $\frac{1}{4}$ NE $\frac{1}{4}$
6.4 acres SW $\frac{1}{4}$ NE $\frac{1}{4}$
1.5 acres NW $\frac{1}{4}$ NW $\frac{1}{4}$
Section 32

10.2 acres SW $\frac{1}{4}$ SW $\frac{1}{4}$
2.0 acres SE $\frac{1}{4}$ SW $\frac{1}{4}$
Section 33

10.0 acres SE $\frac{1}{4}$ NE $\frac{1}{4}$
Section 34

5.0

18.0 acres NE $\frac{1}{4}$ SE $\frac{1}{4}$
8.0 acres SW $\frac{1}{4}$ SE $\frac{1}{4}$
Section 35

7.4 acres SW $\frac{1}{4}$ NW $\frac{1}{4}$
21.2 acres NW $\frac{1}{4}$ SW $\frac{1}{4}$
5.6 acres NW $\frac{1}{4}$ SE $\frac{1}{4}$
24.0 acres SW $\frac{1}{4}$ SE $\frac{1}{4}$
Section 36

T. 4 S., R. 13 E., W. M.

12.4 acres SE $\frac{1}{4}$ NE $\frac{1}{4}$
Section 19

25.0 acres NW $\frac{1}{4}$ NW $\frac{1}{4}$
5.0 acres SW $\frac{1}{4}$ NW $\frac{1}{4}$
Section 20

4.4 acres SW $\frac{1}{4}$ SE $\frac{1}{4}$
Section 31

T. 4 S., R. 14 E., W. M.

6.8 acres NW $\frac{1}{4}$ SW $\frac{1}{4}$
3.0 acres SW $\frac{1}{4}$ SW $\frac{1}{4}$
Section 13

5.0 acres NW $\frac{1}{4}$ NW $\frac{1}{4}$
7.0 acres SE $\frac{1}{4}$ SW $\frac{1}{4}$
1.6 acres SW $\frac{1}{4}$ SE $\frac{1}{4}$
Section 24

5.0 acres SE $\frac{1}{4}$ NE $\frac{1}{4}$
8.0 acres NW $\frac{1}{4}$ SE $\frac{1}{4}$
Section 25

T. 5 S., R. 11 E., W. M.

1.0 acre SW $\frac{1}{4}$ NE $\frac{1}{4}$
2.0 acres NE $\frac{1}{4}$ NW $\frac{1}{4}$
6.0 acres SW $\frac{1}{4}$ NW $\frac{1}{4}$
9.0 acres SE $\frac{1}{4}$ NW $\frac{1}{4}$
3.0 acres NW $\frac{1}{4}$ SW $\frac{1}{4}$
Section 1

6.0 acres SW $\frac{1}{4}$ SW $\frac{1}{4}$
Section 2

14.0 acres SE $\frac{1}{4}$ SE $\frac{1}{4}$
Section 3

4.0 acres SE $\frac{1}{4}$ SE $\frac{1}{4}$
Section 8

11.6 acres NW $\frac{1}{4}$ SW $\frac{1}{4}$
7.2 acres SW $\frac{1}{4}$ SW $\frac{1}{4}$
Section 9

1.9 acres NE $\frac{1}{4}$ NE $\frac{1}{4}$
Section 10

10.0 acres SW $\frac{1}{4}$ SW $\frac{1}{4}$
Section 11

9.2 acres SE $\frac{1}{4}$ SW $\frac{1}{4}$
Section 11

14.0 acres NE $\frac{1}{4}$ NW $\frac{1}{4}$
16.0 acres NW $\frac{1}{4}$ NW $\frac{1}{4}$
6.0 acres SW $\frac{1}{4}$ NW $\frac{1}{4}$
Section 12

6.0 acres NE $\frac{1}{4}$ NE $\frac{1}{4}$
5.2 acres SE $\frac{1}{4}$ NE $\frac{1}{4}$
1.3 acres NE $\frac{1}{4}$ SW $\frac{1}{4}$
10.0 acres NW $\frac{1}{4}$ SW $\frac{1}{4}$
0.2 acre SW $\frac{1}{4}$ SW $\frac{1}{4}$
Section 13

11.0 acres NE $\frac{1}{4}$ NW $\frac{1}{4}$
10.0 acres SW $\frac{1}{4}$ SE $\frac{1}{4}$
10.7 acres SE $\frac{1}{4}$ SE $\frac{1}{4}$
Section 14

4.4 acres SW $\frac{1}{4}$ SW $\frac{1}{4}$
13.0 acres NE $\frac{1}{4}$ SE $\frac{1}{4}$
Section 19

21.0 acres SE $\frac{1}{4}$ NE $\frac{1}{4}$
36.8 acres NE $\frac{1}{4}$ SE $\frac{1}{4}$
Section 20

4.8 acres SE $\frac{1}{4}$ SE $\frac{1}{4}$
Section 21

10.0 acres SW $\frac{1}{4}$ SE $\frac{1}{4}$
8.0 acres SE $\frac{1}{4}$ SE $\frac{1}{4}$
Section 22

12.4 acres NE $\frac{1}{4}$ NE $\frac{1}{4}$
10.0 acres NW $\frac{1}{4}$ NE $\frac{1}{4}$
11.5 acres NE $\frac{1}{4}$ NW $\frac{1}{4}$
10.0 acres NW $\frac{1}{4}$ NW $\frac{1}{4}$
7.4 acres SW $\frac{1}{4}$ NW $\frac{1}{4}$
1.4 acres SE $\frac{1}{4}$ NW $\frac{1}{4}$
3.2 acres SW $\frac{1}{4}$ SW $\frac{1}{4}$
4.8 acres SE $\frac{1}{4}$ SW $\frac{1}{4}$
Section 23

10.0 acres SW $\frac{1}{4}$ NW $\frac{1}{4}$
1.6 acres NE $\frac{1}{4}$ SE $\frac{1}{4}$
8.4 acres SE $\frac{1}{4}$ SE $\frac{1}{4}$
Section 24

10.0 acres SW $\frac{1}{4}$ NE $\frac{1}{4}$
0.4 acre NW $\frac{1}{4}$ NW $\frac{1}{4}$
Section 25

6.4 acres NE $\frac{1}{4}$ NE $\frac{1}{4}$
12.4 acres NE $\frac{1}{4}$ NW $\frac{1}{4}$
5.0 acres NW $\frac{1}{4}$ NW $\frac{1}{4}$
2.0 acres NW $\frac{1}{4}$ SE $\frac{1}{4}$
Section 26

2.2 acres NE $\frac{1}{4}$ NE $\frac{1}{4}$
4.8 acres NW $\frac{1}{4}$ SE $\frac{1}{4}$
10.0 acres SE $\frac{1}{4}$ SE $\frac{1}{4}$
Section 27

-2-

2.4 acres NW $\frac{1}{4}$ NE $\frac{1}{4}$
Section 28

14.4 acres NE $\frac{1}{4}$ NW $\frac{1}{4}$
10.0 acres SW $\frac{1}{4}$ SW $\frac{1}{4}$
Section 29

4.24 acres NW $\frac{1}{4}$ NW $\frac{1}{4}$
9.4 acres SE $\frac{1}{4}$ SE $\frac{1}{4}$
Section 30

10.0 acres NW $\frac{1}{4}$ NE $\frac{1}{4}$
10.0 acres NW $\frac{1}{4}$ NW $\frac{1}{4}$
Section 33

T. 5 S., R. 12 E., W. M.

12.0 acres NE $\frac{1}{4}$ NE $\frac{1}{4}$
5.0 acres NW $\frac{1}{4}$ NE $\frac{1}{4}$
17.2 acres SE $\frac{1}{4}$ SW $\frac{1}{4}$
11.0 acres SW $\frac{1}{4}$ SE $\frac{1}{4}$
Section 2

6.4 acres NW $\frac{1}{4}$ NW $\frac{1}{4}$
9.8 acres SW $\frac{1}{4}$ NW $\frac{1}{4}$
2.3 acres NW $\frac{1}{4}$ SW $\frac{1}{4}$
Section 3

5.6 acres NE $\frac{1}{4}$ NE $\frac{1}{4}$
8.4 acres NW $\frac{1}{4}$ NW $\frac{1}{4}$
3.0 acres SW $\frac{1}{4}$ NW $\frac{1}{4}$
Section 4

20.0 acres NE $\frac{1}{4}$ NW $\frac{1}{4}$
2.0 acres SE $\frac{1}{4}$ NW $\frac{1}{4}$
10.0 acres SE $\frac{1}{4}$ SW $\frac{1}{4}$
19.6 acres SW $\frac{1}{4}$ SE $\frac{1}{4}$
11.6 acres SE $\frac{1}{4}$ SE $\frac{1}{4}$
Section 5

2.0 acres SW $\frac{1}{4}$ NW $\frac{1}{4}$
4.4 acres NE $\frac{1}{4}$ SW $\frac{1}{4}$
1.4 acres NW $\frac{1}{4}$ SW $\frac{1}{4}$
6.7 acres SW $\frac{1}{4}$ SW $\frac{1}{4}$
1.2 acres SE $\frac{1}{4}$ SW $\frac{1}{4}$
10.0 acres NW $\frac{1}{4}$ SE $\frac{1}{4}$
Section 7

8.6 acres SW $\frac{1}{4}$ NW $\frac{1}{4}$
14.8 acres NW $\frac{1}{4}$ SW $\frac{1}{4}$
30.0 acres SW $\frac{1}{4}$ SW $\frac{1}{4}$
Section 8

10.0 acres SE $\frac{1}{4}$ NW $\frac{1}{4}$
5.0 acres NE $\frac{1}{4}$ SW $\frac{1}{4}$
Section 9

19.2 acres NE $\frac{1}{4}$ NW $\frac{1}{4}$
Section 11

10.5 acres NW $\frac{1}{4}$ SW $\frac{1}{4}$
Section 17

2.4 acres NE $\frac{1}{4}$ SE $\frac{1}{4}$
Section 18

7.2 acres NE $\frac{1}{4}$ NE $\frac{1}{4}$
10.0 acres NW $\frac{1}{4}$ NE $\frac{1}{4}$
1.0 acre SE $\frac{1}{4}$ NE $\frac{1}{4}$
0.7 acre SE $\frac{1}{4}$ NW $\frac{1}{4}$
1.0 acre NE $\frac{1}{4}$ SE $\frac{1}{4}$
9.6 acres NW $\frac{1}{4}$ SE $\frac{1}{4}$
Section 20

2.3 acres NE $\frac{1}{4}$ SW $\frac{1}{4}$
10.0 acres SE $\frac{1}{4}$ SW $\frac{1}{4}$
Section 21

6.4 acres NE $\frac{1}{4}$ NW $\frac{1}{4}$
10.0 acres NW $\frac{1}{4}$ NW $\frac{1}{4}$
Section 29

10.6 acres SW $\frac{1}{4}$ NW $\frac{1}{4}$
4.8 acres NE $\frac{1}{4}$ SW $\frac{1}{4}$
Section 30

T. 5 S., R. 13 E., W. M.

*
*

1
1
1
1
3
1
1
6
4
6
6
1
0
1
6
1
1
4
1
3
1
3
2
5
5
5
2
0
1
3
3
1
9
2
2
2
1
9
1
0
1
1
9
1
2
3
3
3
5
5
1
1
1
0
1
0
1
0

1 1
1 3
1 0
1 0
1 0
1 0
1 1
1 5
1 4
1 6
1 3
2 0
1 5
1 5
1 0
1 0
2 0
2 0
2 0
2 2
2 1
2 2
2 2
2 2
2 2
1 0
1 0
1 4
3 0
2 0
1 7
1 5
2 1
4 0
1 5
1 0
1 3
1 0
1 5
1 0
2 2
1 0
1 1
1 4
1 0
1 7
1 3
1 0
3 6
3 4
1 1
1 1
1 1
1 4

F
1 1
1 8
1 4
1 3
1 0
1 1
1 8
1 5
1 5
1 7
1 4
1 0
1 6
1 0
1 0
1 0
1 0
1 2
1 5
2 0
1 1
1 4
1 0
1 0
1 2
1 3
1 7
1 9
1 0
1 0
1 5
1 5
1 5
1 0
1 0
1 5
1 0
1 7
1 1
1 9
1 7
1 4
1 8
1 8
1 8
2 2
2 4
2 5
2 0
1 5
1 5
1

1 0
1 0
2 0
9
1
1
1
1
1
1 5
5
1 0
1 0
8
5
5
7
1 0
1 0
1
8
4
1 0
1 9
1
3
2

2 0 8 9 *
*
*

5
5
5
5
5
4
6
4
2
4
3
3
7
5
5
6
7
3
5
4
5
4
6

6
7
7
5
2
8
5
4
1
1
7
2
5
6
4
4
1
1
5

1 9 6 *
*
*

2 0 8 1 9 6
2 1 0 8 9 0
*
*
*
*

1
1
1
1
1
5
1 5
1 5
2
7
1 1
1 6
4
6
6
1 0
1 6
1
1 4
1 3
1 3
1 2
7

1 5
1 6
1 4
1 3
1 5
2 0
1 5
1 0
1 0
1 1
1 9
1 0
1 9
1 4
2 5
2 5
1 5
1 1
1 0
1 0
1 0
1 0
1 1
1 3
1 0
1 6
1 3
2 0
2 1
1 5
1 4
1 0
1 2
1 0
1 0
2 0
2 0
2 0
2 0
2 2
1 2
1 0
4 0
2 0
2 0
1 5
1 5
1 0
1 0
5

1
1 6
2
1
1 0
3
1 0
1
1 4
1 0
7
5
1 7
1 5
5
5 6
5 4
1
9
5
1 1
1 8
1 4
5
1 0
1
1
8
5
5
7
5
1 0
5
2
2
2
1 3
7
1 0
9
1 0
1 0
1 0
1 5
1 0
1 5
2 0
1
4
1 0
7
4
1

1 0
5
5
2
7
5
6
1
7
2 0
2 0
1 0
1 4
6
2
2
1 0
1 0
1 0
2
2
1 2
2 0
9
1
1
1
1
1 5
5
1 0
1 0
1
8
1 0
1 0
4
1 0
1 9
1
3
2
2 0 8 8 *

*
*
*
*
*

4
2
4
5
1

5
4
6
6
3
7
5
5
6
7
3
5
5
4
6
4
6
7
7
5
2
8
5
4
1
1
8
7
2
2
3
5
5
6
4
4
1
1
1
5

2 0 6 *
*
*

2 0 6
2 0 8 8 0
2 1 0 8 6 *
*

*

1.00
1.00
1.00
1.00
5.00
1.00
1 6.00
4.00
6.00
6.00
1 0.00
1 6.00
1.00
1 4.00
1 3.00
1 3.00
2.00
5.50
5.50
5.00
5.00
2 0.00
5.00
8.00
1.00
9.00
2.50
2.50
1.00
9.00
1 0.00
1 9.00
1.00
2 5.00
5.00
5.00
5.00
1 1.00
1 0.00
1 0.00
1 0.00
1 0.00
1 1.50
3.50
1 0.00
1 0.00
1 0.00
1 0.00
1.00
5.00
1 4.00
6.40
1 3.60
2 0.00
5.00
1 5.00
5.00
1 0.00
2 0.00
1 0.00
2 0.00
2 0.00
2 2.00
1.00
2 0.00

2	2.40
1	2.20
	2.40
1	0.00
1	0.00
4	0.00
3	0.00
2	0.00
1	7.00
1	5.00
2	1.00
4	0.00
1	5.00
	5.00
1	0.00
	5.00
1	0.00
	5.00
1	0.00
	8.00
	2.00
1	0.00
	1.00
1	4.00
1	0.00
	7.00
	3.00
	5.00
1	0.00
3	6.00
3	4.00
	5.00
1	1.00
1	8.00
1	4.50
	3.30
1	0.70
	1.00
	1.50
	8.50
	5.00
	5.00
	7.60
1	4.00
1	0.00
	6.00
1	0.00
1	0.00
1	0.00
1	0.00
	2.00
1	5.00
1	0.00
	1.00
	4.00
1	0.00
1	0.00
1	0.00
	8.00
	7.00
	7.00

.70
9.30
1 0.00
1 0.00
5.00
5.50
1 5.00
1 0.00
1 0.00
5.00
1 0.00
7.40
1.00
9.00
7.00
4.50
1 8.00
8.00
8.00
2 2.40
2 4.00
5.60
2 0.00
1 5.00
5.00
1.00
5.00
5.00
9.60
2.70
2 4.70
1 0.00
1 0.00
1.00
1.00
5.00
1 3.00
1.00
1 6.00
2.00
1.00
2 0.00
1.00
9.00
1 0.00
8.00
1 2.00
1 0.50
1 0.20
2.00
3 0.80
3.00
2.00
2.00
5.00
1 5.00
5.00
1 2.00
1.50
3.40
1 5.10

	7.00
1	3.00
1	6.00
1	0.00
2	0.00
1	0.00
	2.10
	5.00
	5.00
1	0.00
	6.70
	1.20
	5.00
1	0.00
	2.00
	6.00
1	4.00
	5.00
1	0.00
1	0.00
2	0.00
	9.50
	1.00
	1.00
	1.00
	1.00
1	5.00
	5.00
1	0.00
1	0.00
	8.00
	5.00
	5.00
	7.00
1	0.00
1	0.00
	1.60
	8.40
1	0.00
	4.50
1	0.10
1	0.00
	3.50
	2.00

2,108.60 *

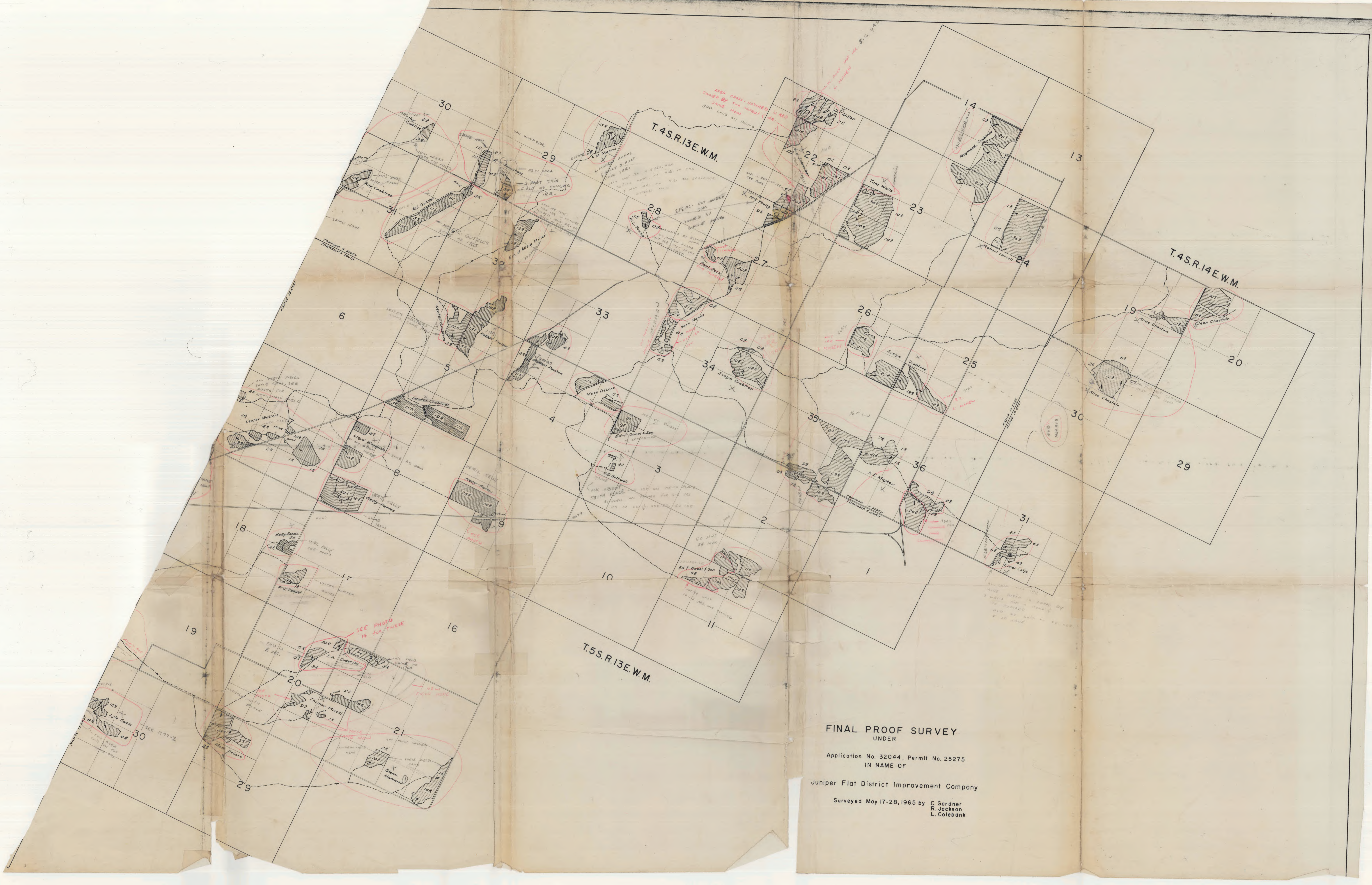
Plus 1 - Domestic

AS of 10-14-2008

JUNIPER FLATS IRRIG DIST.

82529 HWT 216

MAUPIN, OR. 97037-
9708



T.4S.R.13E.W.M.

T.4S.R.14E.W.M.

T.5S.R.13E.W.M.

FINAL PROOF SURVEY
UNDER

Application No. 32044, Permit No. 25275
IN NAME OF

Juniper Flat District Improvement Company

Surveyed May 17-28, 1965 by C. Gardner
R. Jackson
L. Colebank



T.5S.R.12E.W.M.

T.5S.R.11E.W.M.

8

9

3

2

10

23

13

18

17

16

27

26

24

19

20

21

11

12

25

30

29

28

22

14

13

31

32

33

27

23

24

25

34

35

36

Vertical text on the left edge of the page, possibly a page number or reference.

5-32044

BEFORE THE WATER RESOURCES DIRECTOR

WASCO COUNTY

FINAL ORDER

Pursuant to ORS 541.329 (District Water Rights Mapping Provision), a petition requesting approval and acceptance of district maps indicating the location and use of the water rights within and served by a district or any part thereof was submitted to the Oregon Water Resources Commission on July 1, 1993, by the petitioner:

**JUNIPER FLAT DISTRICT IMPROVEMENT COMPANY
53333 RESERVATION ROAD
MAUPIN, OR 97037-9708**

The perfected water rights petitioned are evidenced by the Water Right Certificates 48850 and 51539 both modified by Transfers 4685, 4977, 5010, 5055, 5057, 5175, 5194, 5284, and 5759, and 23487 inside the District. The said rights allow use of the waters of Clear Creek, Frog Creek, and Clear Lake Reservoir, tributaries of White River for irrigation of 2,107.49 acres, supplemental irrigation of 2,107.49 acres, domestic and stock. Also allowed is the use of 2 unnamed springs and 2 unnamed streams, tributary to Clear Creek for stock use.

The sources of water and points of diversion for each right petitioned is as follows:

TABLE 1			
Priority Date	Certificate #	Source	POD
7/1/1903 8/19/1904	48850	Clear Creek Frog Creek Clear Lake Reservoir	NW ¼ of NE ¼, Sec. 10, T. 5S, R. 9E, WM NE ¼ of NE ¼, Sec. 34, T. 4S, R. 9E, WM SE ¼ of SE ¼, Sec. 32, T. 4S, R. 9E, WM
11/11/1915	51539	Clear Lake Reservoir	SE ¼ of SE ¼, Sec. 32, T. 4S, R. 9E, WM
9/6/1950 12/2/1950	23487	2 Springs and 2 Unnamed Streams	NE ¼ of SE ¼, Sec. 13, T. 5S, R. 9E, WM SE ¼ of NW ¼, Sec. 13, T. 5S, R. 9E, WM

NOTICE OF RIGHT TO PETITION FOR RECONSIDERATION OR JUDICIAL REVIEW

This is a final order in other than a contested case. This order is subject to judicial review under ORS 183.484. Any petition for judicial review must be filed within the 60 day time period specified by ORS 183.484(2).

Pursuant to ORS 536.075 and OAR 137-004-080 and OAR 690-01-005 you may either petition for judicial review or petition the Director for reconsideration of this order.

Attachment 1 lists, by order of priority date, the said petitioned perfected rights including transfers to be confirmed as part of the petition. To summarize, the total acreage of water rights eligible to petition is as follows:

Staff found seven instances of overlapping primary water rights during processing of the petition by Juniper Flat District Improvement Company. All these overlaps were eliminated by either adjusting petitioned land boundaries, or diminishing the non-district water right. Affidavits to diminish to supplemental use were filed for Certificates 55344, 55345, 55354, and 47769 (See **Attachment 3**).

TABLE 2		
Priority Date	Certificate #	Eligible Acres
7/1/1903 8/19/1904	48850	2,107.49 acres Domestic Stock
11/11/1915	51539	2,107.49 acres Supp'l Irrigation
9/6/1950 12/2/1950	23487	Stock

The petitioner requests to change the place of use for irrigation, stock, and supplemental irrigation for said certificates listed in **Attachment 1**, to locations described in said petition, **Attachment 2**, and to change type of use for 5.85 acres of irrigation and supplemental irrigation to 5.85 acres equivalent pond maintenance for stock use. The petitioner also requests the cancellation of the domestic portion of Certificate 48850. (See affidavit in correspondence received June 17, 1998.)

To summarize **Attachment 2** (the petition), the total acreage requested for each priority date and use is as follows:

TABLE 3		
Priority Date	Certificate Superseded	Confirming Right
7/1/1903 8/19/1904	48850	Irrigation of 2,101.64 acres 5.85 acres Stock Pond Maintenance Stock
11/11/1915	51539	Supplemental Irrigation of 2,101.64 acres 5.85 acre Stock Pond Maintenance
9/6/1950 12/2/1950	23487	Stock

The petitioner has requested all perfected water rights eligible to be petitioned. As displayed below, three new certificates of water right conforming to the said petition (**Attachment 2**), for irrigation and supplemental irrigation of 2,101.64 acres of land, 5.85 acre equivalent of pond maintenance for stock water should be issued.

TABLE 4		
Priority Date	Use	Confirming Right
7/1/1903 8/19/1904	Irrigation Stock Stock Pond Maint.	2,101.64 acres 5.85 acre equivalents
11/11/1915	Supp'l Irrig. Stock Pond Maint.	2,101.64 acres 5.85 acre equivalents
9/6/1950 12/2/1950	Stock	

FINDINGS

The Director has examined the petition and maps submitted by Juniper Flat District Improvement Company and a report prepared by Department staff. Said report is on file at the Water Resources Department. Based upon the examination and report, the Director finds:

1. Juniper Flat District Improvement Company is a "district" as defined in ORS 541.325(1).
2. The District filed its petition and maps in a timely manner.
3. The District paid the fee required under ORS 536.050 1(0).
4. The District certified that the notice requirements of ORS 541.329 (4) were met.
5. The content and quality of the District's petition and maps meet the requirements of ORS 541.329.
6. The acreage petitioned is within the limits of the eligible water rights and the limits set in ORS 541.331(4).
7. The proposed changes may be made without injury to existing water rights.
8. This order does not affect or make any legal determinations regarding any water right permit within the district.
9. Juniper Flat District Improvement Company has authorized the cancellation of the domestic portion of Certificate 48850.

Therefore the Director finds that JUNIPER FLAT DISTRICT IMPROVEMENT COMPANY has met the requirements of ORS 541.325 to 541.333.

FINAL ORDER

NOW THEREFORE, it is hereby ORDERED that the petition for Juniper Flat District Improvement Company's maps of water rights be accepted and approved and the certificates listed in **Attachment 1**. be canceled.

Three confirming certificates of water right conforming to the said petition (**Attachment 2**), shall be issued for the priority dates and uses as displayed below. Furthermore, Transfers 4685, 4977, 5010, 5055, 5057, 5175, 5194, 5284, and 5759 are confirmed herein.


TABLE 5		
Priority Date	Use	Confirming Right
7/1/1903 8/19/1904	Irrigation Stock Stock Pond Maint.	2,101.64 acres 5.85 acre equivalents
11/11/1915	Supp'l Irrig. Stock Pond Maint.	2,101.64 acres 5.85 acre equivalents
9/6/1950 12/2/1950	Stock	

It is FURTHER ORDERED that Certificates 55344, 55345, 55354, and 47769 be canceled and replaced with new certificates incorporating the diminishments described in **Attachment 3** to resolve overlapping primary water rights.

It is FURTHER ORDERED that the original season, rate, duty limitations, and all other conditions and limitations contained in the original certificates and decrees shall remain in effect for the rights petitioned.

It is FURTHER ORDERED that the domestic portion of Certificate 48850 be canceled.

WITNESS the signature of the Water Resources Director, affixed JUN 18 2001.



For Paul Cleary, Director
Oregon Water Resources Department

ATTACHMENT 1.

Perfected water rights petitioned by Juniper Flat District Improvement Company and to be canceled.

ATTACHMENT 1

Rights to be Affected

*Certificate 48850 is for irrigation, and stock and domestic water on lands covered by irrigation.

TWP	S	RNG	E	SEC	Cert.	Priority	P/S	NENE	NWNE	SWNE	SENE	NENW	NWNW	SWNW	SENW	NESW	NWSW	SWSW	SESW	NESE	NWSE	SWSE	SESE	
4	12	36			48850*	7/1/1903, 8/19/1904	P																	10.00
4	13	14			48850*	7/1/1903, 8/19/1904	P														32.80	32.00		25.20
4	13	22			48850*	7/1/1903, 8/19/1904	P					20.00			20.00			1.20	19.50	6.00	14.00			
4	13	23			48850*	7/1/1903, 8/19/1904	P									7.00			40.00					
4	13	24			48850*	7/1/1903, 8/19/1904	P					34.00			36.00									
4	13	25			48850*	7/1/1903, 8/19/1904	P										15.60	18.60						
4	13	26			48850*	7/1/1903, 8/19/1904	P														12.70		0.30	32.80
4	13	27			48850*	7/1/1903, 8/19/1904	P					10.10				20.00								
4	13	29			48850*	7/1/1903, 8/19/1904	P									7.80		3.60	8.60					
4	13	30			48850*	7/1/1903, 8/19/1904	P									1.70			8.30					
4	13	31			48850*	7/1/1903, 8/19/1904	P				5.50	10.30		10.30								11.80		
4	13	32			48850*	7/1/1903, 8/19/1904	P			11.20	6.80													
4	13	33			48850*	7/1/1903, 8/19/1904	P											9.90	5.60					
4	13	34			48850*	7/1/1903, 8/19/1904	P						20.00											
4	13	35			48850*	7/1/1903, 8/19/1904	P														33.50	8.40	10.10	35.80
4	13	36			48850*	7/1/1903, 8/19/1904	P														18.80	10.40	26.40	16.90
4	14	17			48850*	7/1/1903, 8/19/1904	P												4.50					
4	14	19			48850*	7/1/1903, 8/19/1904	P																6.00	
4	14	20			48850*	7/1/1903, 8/19/1904	P					33.20	33.50	27.60	11.20									
4	14	30			48850*	7/1/1903, 8/19/1904	P			34.00						0.70								
4	14	31			48850*	7/1/1903, 8/19/1904	P																10.00	
5	11	13			48850*	7/1/1903, 8/19/1904	P										7.00	6.34						
5	11	24			48850*	7/1/1903, 8/19/1904	P						2.00							14.00				
5	11	25			48850*	7/1/1903, 8/19/1904	P				5.00													
5	12	1			48850*	7/1/1903, 8/19/1904	P				5.20	3.20	1.40	9.10	8.10							5.40		
5	12	2			48850*	7/1/1903, 8/19/1904	P										21.60	6.00						
5	12	3			48850*	7/1/1903, 8/19/1904	P														11.00			
5	12	8			48850*	7/1/1903, 8/19/1904	P																	10.20
5	12	9			48850*	7/1/1903, 8/19/1904	P										13.00	6.80						
5	12	11			48850*	7/1/1903, 8/19/1904	P										12.40	9.60						
5	12	12			48850*	7/1/1903, 8/19/1904	P				18.40	21.90	31.70	5.00										
5	12	13			48850*	7/1/1903, 8/19/1904	P	6.40								2.30	9.10					1.20		

TWP	S	RNG	E	SEC	Cert.	Priority	P/S	NENE	NWNE	SWNE	SENE	NENW	NWNW	SWNW	SENW	NESW	NWSW	SWSW	SESW	NESE	NWSE	SWSE	SESE
5	12	14		14	48850*	7/1/1903, 8/19/1904	P					11.90									0.20	16.30	13.40
5	12	19		19	48850*	7/1/1903, 8/19/1904	P							5.00					20.00				
5	12	20		20	48850*	7/1/1903, 8/19/1904	P				28.00												
5	12	21		21	48850*	7/1/1903, 8/19/1904	P							5						15.1	3		2.24
5	12	22		22	48850*	7/1/1903, 8/19/1904	P						16.60	8.13						2.00		10.00	15.60
5	12	23		23	48850*	7/1/1903, 8/19/1904	P	15.00	4.40			15.00	14.80	1.48				3.20	4.50				
5	12	24		24	48850*	7/1/1903, 8/19/1904	P						5.00	10.00						6.00			24.00
5	12	25		25	48850*	7/1/1903, 8/19/1904	P			3.00			2.00										
5	12	26		26	48850*	7/1/1903, 8/19/1904	P	10.00		7.80		12.80	20.20		3.40						2.00		
5	12	27		27	48850*	7/1/1903, 8/19/1904	P	8.00								5.50					5.50		10.00
5	12	29		29	48850*	7/1/1903, 8/19/1904	P		4.00			14.40	2.00					11.60	10.00				
5	12	30		30	48850*	7/1/1903, 8/19/1904	P																8.40
5	12	32		32	48850*	7/1/1903, 8/19/1904	P		10.00														
5	12	33		33	48850*	7/1/1903, 8/19/1904	P		12.00				10.00										
5	13	2		2	48850*	7/1/1903, 8/19/1904	P	12.70											10.20			11.80	
5	13	3		3	48850*	7/1/1903, 8/19/1904	P					12.30	11.90	14.20	20.00		7.00						
5	13	4		4	48850*	7/1/1903, 8/19/1904	P	6.40	14.70				7.00	11.90									
5	13	5		5	48850*	7/1/1903, 8/19/1904	P		15.10	4.90	10.60	20.20			3.20			2.80	15.60			17.80	11.80
5	13	7		7	48850*	7/1/1903, 8/19/1904	P							1.90		6.80	0.80	9.30	2.60	7.60	12.10	1.30	1.90
5	13	8		8	48850*	7/1/1903, 8/19/1904	P							2.00			16.00	27.00					
5	13	9		9	48850*	7/1/1903, 8/19/1904	P							20.60	9.50	8.40							
5	13	11		11	48850*	7/1/1903, 8/19/1904	P		13.40			3.70											
5	13	17		17	48850*	7/1/1903, 8/19/1904	P											1.80					
5	13	20		20	48850*	7/1/1903, 8/19/1904	P	11.60	11.20	4.00	6.00										10.00		
5	13	21		21	48850*	7/1/1903, 8/19/1904	P					10.50	4.20	8.40		1.40				8.00			15.60
5	13	29		29	48850*	7/1/1903, 8/19/1904	P					8.00	30.20	5.80									
5	13	30		30	48850*	7/1/1903, 8/19/1904	P							10.00		5.00	10.00						
					TOTAL																		
						2107.49																	
4	12	36		36	51539	11/11/1915	S																10.00
4	13	14		14	51539	11/11/1915	S													32.80	32.00		25.20
4	13	22		22	51539	11/11/1915	S					20.00			20.00			1.20	19.50	6.00	14.00		
4	13	23		23	51539	11/11/1915	S									7.00			40.00				
4	13	24		24	51539	11/11/1915	S					34.00			36.00								
4	13	25		25	51539	11/11/1915	S										15.60	18.60					
4	13	26		26	51539	11/11/1915	S														12.70	0.30	32.80

TWP	S	RNG	E	SEC	Cert.	Priority	P/S	NENE	NWNE	SWNE	SENE	NENW	NWNW	SWNW	SENW	NESW	NWSW	SWSW	SESW	NESE	NWSE	SWSE	SESE
4		13		27	51539	11/11/1915	S					10.10				20.00							
4		13		29	51539	11/11/1915	S								7.80		3.60	8.60					
4		13		30	51539	11/11/1915	S								1.70			8.30					
4		13		31	51539	11/11/1915	S			5.50	10.30			10.30							11.80		
4		13		32	51539	11/11/1915	S		11.20	6.80													
4		13		33	51539	11/11/1915	S										9.90	5.60					
4		13		34	51539	11/11/1915	S						20.00										
4		13		35	51539	11/11/1915	S													33.50	8.40	10.10	35.80
4		13		36	51539	11/11/1915	S													18.80	10.40	26.40	16.90
4		14		17	51539	11/11/1915	S											4.50					
4		14		19	51539	11/11/1915	S															6.00	
4		14		20	51539	11/11/1915	S					33.20	33.50	27.60	11.20								
4		14		30	51539	11/11/1915	S		34.00							0.70							
4		14		31	51539	11/11/1915	S															10.00	
5		11		13	51539	11/11/1915	S										7.00	6.34					
5		11		24	51539	11/11/1915	S						2.00						14.00				
5		11		25	51539	11/11/1915	S				5.00												
5		12		1	51539	11/11/1915	S			5.20		3.20	1.40	9.10	8.10						5.40		
5		12		2	51539	11/11/1915	S										21.60	6.00					
5		12		3	51539	11/11/1915	S													11.00			
5		12		8	51539	11/11/1915	S																10.20
5		12		9	51539	11/11/1915	S										13.00	6.80					
5		12		11	51539	11/11/1915	S										12.40	9.60					
5		12		12	51539	11/11/1915	S			18.40		21.90	31.70	5.00									
5		12		13	51539	11/11/1915	S	6.40			6.80				2.30	9.10					1.20		
5		12		14	51539	11/11/1915	S					11.90									0.20	16.30	13.40
5		12		19	51539	11/11/1915	S						5.00					20.00					
5		12		20	51539	11/11/1915	S				28.00												
5		12		21	51539	11/11/1915	S							5							15.1	3	2.24
5		12		22	51539	11/11/1915	S						16.60	8.13						2.00		10.00	15.60
5		12		23	51539	11/11/1915	S	15.00	4.40			15.00	14.80	1.48			3.20	4.50					
5		12		24	51539	11/11/1915	S						5.00	10.00						6.00			24.00
5		12		25	51539	11/11/1915	S			3.00				2.00									
5		12		26	51539	11/11/1915	S	10.00		7.80		12.80	20.20		3.40						2.00		
5		12		27	51539	11/11/1915	S	8.00								5.50					5.50		10.00
5		12		29	51539	11/11/1915	S		4.00			14.40	2.00					11.60	10.00				
5		12		30	51539	11/11/1915	S																8.40

TWP	S	RNG	E	SEC	Cert.	Priority	P/S	NENE	NWNE	SWNE	SENE	NENW	NWNW	SWNW	SENW	NESW	NWSW	SWSW	SESW	NESE	NWSE	SWSE	SESE
5		12		32	51539	11/11/1915	S		10.00														
5		12		33	51539	11/11/1915	S		12.00				10.00										
5		13		2	51539	11/11/1915	S	12.70											10.20			11.80	
5		13		3	51539	11/11/1915	S					12.30	11.90	14.20	20.00		7.00						
5		13		4	51539	11/11/1915	S	6.40	14.70				7.00	11.90									
5		13		5	51539	11/11/1915	S		15.10	4.90	10.60	20.20			3.20			2.80	15.60			17.80	11.80
5		13		7	51539	11/11/1915	S						1.90		6.80	0.80	9.30	2.60	7.60	12.10	1.30	1.90	
5		13		8	51539	11/11/1915	S						2.00			16.00	27.00						
5		13		9	51539	11/11/1915	S						20.60	9.50	8.40								
5		13		11	51539	11/11/1915	S		13.40			3.70											
5		13		17	51539	11/11/1915	S										1.80						
5		13		20	51539	11/11/1915	S	11.60	11.20	4.00	6.00										10.00		
5		13		21	51539	11/11/1915	S					10.50	4.20	8.40		1.40				8.00			15.60
5		13		29	51539	11/11/1915	S					8.00	30.20	5.80									
5		13		30	51539	11/11/1915	S						10.00		5.00	10.00							
					TOTAL	2107.49																	
4		13		13	23487	9/6/1950,12/2/1950																STK	STK
4		13		14	23487	9/6/1950,12/2/1950														STK			STK
4		13		20	23487	9/6/1950,12/2/1950														STK	STK		
4		13		21	23487	9/6/1950,12/2/1950												STK					
4		13		22	23487	9/6/1950,12/2/1950			STK			STK									STK	STK	
4		13		23	23487	9/6/1950,12/2/1950											STK	STK					
4		13		24	23487	9/6/1950,12/2/1950						STK			STK								
4		13		25	23487	9/6/1950,12/2/1950												STK				STK	
4		13		26	23487	9/6/1950,12/2/1950										STK	STK						STK
4		13		27	23487	9/6/1950,12/2/1950					STK	STK				STK	STK						
4		13		28	23487	9/6/1950,12/2/1950										STK					STK		
4		13		29	23487	9/6/1950,12/2/1950		STK									STK	STK	STK				
4		13		30	23487	9/6/1950,12/2/1950									STK		STK	STK	STK				
4		13		31	23487	9/6/1950,12/2/1950		STK	STK	STK	STK		STK										
4		13		32	23487	9/6/1950,12/2/1950			STK	STK			STK										
4		13		33	23487	9/6/1950,12/2/1950												STK	STK			STK	
4		13		34	23487	9/6/1950,12/2/1950					STK					STK	STK				STK		
4		13		35	23487	9/6/1950,12/2/1950															STK		STK
4		13		36	23487	9/6/1950,12/2/1950				STK				STK			STK					STK	STK

TWP	S	RNG	E	SEC	Cert.	Priority	P/S	NENE	NWNE	SWNE	SENE	NENW	NWNW	SWNW	SENW	NESW	NWSW	SWSW	SESW	NESE	NWSE	SWSE	SESE
4	14	18	23487	9/6/1950,12/2/1950																		STK	STK
4	14	19	23487	9/6/1950,12/2/1950							STK							STK		STK			
4	14	20	23487	9/6/1950,12/2/1950									STK	STK									
4	14	30	23487	9/6/1950,12/2/1950													STK		STK				
4	14	31	23487	9/6/1950,12/2/1950																		STK	
5	11	13	23487	9/6/1950,12/2/1950													STK	STK					
5	11	24	23487	9/6/1950,12/2/1950							STK		STK						STK			STK	
5	11	25	23487	9/6/1950,12/2/1950					STK												STK		STK
5	11	27	23487	9/6/1950,12/2/1950								STK											
5	12	1	23487	9/6/1950,12/2/1950						STK		STK		STK	STK			STK					

ATTACHMENT 2.

Listing of petitioned lands and uses; corresponding uses.

ATTACHMENT 2

Rights as petitioned

Use the same listing for irrigation (48850) and supplemental irrigation (51539). Stockuse on land covered by irrigation (48850).

TWP	S	RNG	E	SEC	Cert.	NENE	NWNE	SWNE	SENE	NENW	NWNW	SWNW	SENW	NESW	NWSW	SWSW	SESW	NESE	NWSE	SWSE	SESE
4		13		14	48850, 51539													1.50		23.60	35.70
4		13		22	48850, 51539			2.50	5.60	0.90						1.50	9.90	23.80	19.00	10.40	2.80
4		13		23	48850, 51539	18.40	10.80									22.70	24.30				
4		13		24	48850, 51539					34.00			36.00								
4		13		25	48850, 51539				1.30						15.40	19.40					
4		13		26	48850, 51539													12.90	2.60	2.70	35.30
4		13		27	48850, 51539		33.50	1.60		6.00				22.00		13.80	6.60		20.50		
4		13		29	48850, 51539									7.00	3.50	11.60	7.40				
4		13		30	48850, 51539													0.90			1.00
4		13		31	48850, 51539	10.50		3.50	10.90			11.20									
4		13		32	48850, 51539				8.50		2.70							13.30	6.00		
4		13		33	48850, 51539									17.50		5.50	20.20				
4		13		34	48850, 51539						15.70	0.50			5.70	2.10					
4		13		35	48850, 51539												0.30	12.30		9.80	34.30
4		13		36	48850, 51539													24.80	15.80	25.80	33.00
4		14		19	48850, 51539	30.90			28.10												
4		14		20	48850, 51539						32.30	30.40				8.30					
4		14		30	48850, 51539									1.10	0.60						
4		14		31	48850, 51539									20.80					8.70	10.00	
5		11		13	48850, 51539										7.00						
5		11		24	48850, 51539				0.10					3.00			19.34				
5		11		25	48850, 51539				5.00					1.00							
5		12		1	48850, 51539			4.00		3.70	0.90	7.90	8.50							6.00	
5		12		2	48850, 51539										14.40	0.80					
5		12		3	48850, 51539													9.90			4.90
5		12		8	48850, 51539																10.40
5		12		9	48850, 51539										12.90	6.70					
5		12		11	48850, 51539											12.40	9.60				
5		12		12	48850, 51539						31.80	27.50	7.70								
5		12		13	48850, 51539	6.30			4.40					3.20	9.60						

TWP S	RNG E	SEC	Cert.	NENE	NWNE	SWNE	SENE	NENW	NWNW	SWNW	SENW	NESW	NWSW	SWSW	SESW	NESE	NWSE	SWSE	SESE
4	12	36	23487										STK				STK		
4	13	13	23487															STK	STK
4	13	14	23487												STK				
4	13	15	23487												STK				
4	13	20	23487				STK											STK	
4	13	21	23487					STK		STK				STK		STK			
4	13	22	23487		STK	STK		STK				STK			STK		STK	STK	STK
4	13	23	23487	STK			STK		STK				STK	STK					
4	13	24	23487							STK	STK								STK
4	13	25	23487			STK	STK				STK		STK						
4	13	26	23487				STK		STK										
4	13	27	23487	STK				STK				STK	STK		STK				
4	13	28	23487									STK	STK				STK		
4	13	29	23487	STK							STK	STK	STK	STK	STK			STK	
4	13	30	23487												STK		STK		
4	13	31	23487	STK						STK	STK			STK		STK		STK	
4	13	32	23487		STK		STK	STK	STK								STK		
4	13	33	23487	STK	STK					STK				STK	STK	STK			
4	13	34	23487						STK	STK			STK						
4	13	35	23487								STK								STK
4	13	36	23487													STK	STK		
4	14	18	23487															STK	STK
4	14	19	23487				STK									STK			STK
4	14	20	23487					STK	STK	STK									
4	14	30	23487	STK	STK			STK				STK							
4	14	31	23487							STK		STK				STK		STK	
5	11	13	23487										STK	STK					
5	11	23	23487	STK							STK								
5	11	24	23487						STK									STK	
5	11	25	23487									STK							STK
5	12	1	23487		STK	STK		STK		STK	STK	STK	STK		STK		STK		
5	12	2	23487		STK		STK				STK			STK		STK	STK		
5	12	8	23487													STK			STK
5	12	9	23487										STK			STK			
5	12	10	23487	STK															
5	12	11	23487				STK				STK					STK			
5	12	12	23487					STK	STK	STK									
5	12	13	23487				STK					STK	STK				STK		STK

TWP S	RNG E	SEC	Cert.	NENE	NWNE	SWNE	SENE	NENW	NWNW	SWNW	SENW	NESW	NWSW	SWSW	SESW	NESE	NWSE	SWSE	SESE
5	12	14	23487	STK	STK			STK										STK	STK
5	12	16	23487							STK	STK								
5	12	17	23487						STK				STK						STK
5	12	18	23487										STK						
5	12	19	23487									STK					STK		
5	12	20	23487	STK	STK		STK		STK		STK				STK				
5	12	21	23487	STK												STK			STK
5	12	22	23487				STK		STK	STK					STK			STK	STK
5	12	23	23487	STK			STK	STK									STK		STK
5	12	24	23487		STK				STK	STK		STK		STK					STK
5	12	25	23487													STK			
5	12	26	23487														STK		
5	12	27	23487	STK				STK		STK							STK	STK	STK
5	12	28	23487		STK					STK									
5	12	29	23487					STK	STK				STK	STK				STK	STK
5	12	30	23487		STK									STK		STK			STK
5	12	31	23487					STK											
5	12	32	23487		STK		STK												
5	12	33	23487	STK	STK				STK										
5	12	34	23487		STK														
5	13	2	23487	STK	STK								STK		STK			STK	
5	13	3	23487							STK			STK			STK	STK		
5	13	4	23487	STK					STK	STK									
5	13	5	23487					STK	STK		STK				STK				
5	13	6	23487	STK															STK
5	13	7	23487			STK						STK	STK	STK	STK		STK		
5	13	8	23487							STK			STK	STK					
5	13	9	23487								STK	STK							
5	13	11	23487		STK			STK											
5	13	16	23487														STK		
5	13	17	23487						STK				STK					STK	
5	13	18	23487	STK					STK										STK
5	13	19	23487			STK	STK						STK	STK					
5	13	20	23487	STK	STK		STK				STK					STK	STK		
5	13	21	23487	STK					STK									STK	
5	13	28	23487						STK										
5	13	29	23487							STK									
5	13	30	23487							STK									

ATTACHMENT 3

Conflicting certificates of water rights to be canceled, and new certificates issued diminishing conflicting portion to supplemental irrigation.

ATTACHMENT 3

Rights to be diminished by landowner affidavits

The listing below is only the acreage that is being diminished. There maybe additional land on the certificate not affected and therefore not listed here that will show on the new certificate.

TWP	RNG	SEC	Cert.	Priority	P/S	NENE	NWNE	SWNE	SENE	NENW	NWNW	SWNW	SENW	NESW	NWSW	SWSW	SESW	NESE	NWSE	SWSE	SESE
4	13	14	55354	2/14/1978	P															23.60	8.30
4	13	23	55354	2/14/1978	P	18.40	10.80														
4	14	31	55344	1/9/1976	P									20.80							
4	14	31	55345	3/31/1977	P														3.40		
5	12	19	47769	5/4/1971	P												20.00				

ADDENDUM

CHANGES TO THE PROPOSED ORDER APPEARING IN THE FINAL ORDER

After the Department issued the Proposed Order on the Juniper Flat District Improvement Company petition, the Confederated Tribes of the Warm Springs Reservation (CTWSR) objected to the location of use of a water right on their property. At the request of CTWSR, the District moved the petitioned location of use from 20 acres in the NW¼ SE¼ to 20 acres in the SE¼ SW¼, all in Section 19, T. 5 S., R. 12 E. This modification changed the water right (certificate) in conflict with the petitioned location of use. To resolve this conflict, the tribes submitted an affidavit to diminish the conflicting water right to supplemental irrigation.

The Final Order differs from the Proposed Order, and incorporates changes to the Proposed Order as described in the previous paragraph. The modifications made to the Proposed Order are as follows:

Proposed Order Page 1, Paragraph 5: change Certificate "72321" to "47769".

This change to the Proposed Order reflects the different conflicting water right due to the change in location of use.

Proposed Order Attachment 2, Page 3: move 20 acres from "NW/SE" to "SE/SW" for 5 S. 12 E. 19.

This modification to the Proposed Order describes the change in location of use.

Proposed Order Attachment 3, Page 2, Line 10:

- change certificate from "72321" to "47769",
- change priority from "1/9/1979" to "5/4/1971", and
- move 20 acres from the NWSE column to SESW column.

These changes reflect the different conflicting water right resulting from the change in location of use, the different priority date of the right, and the change in location of use.

STATE OF OREGON
COUNTY OF WASCO
CERTIFICATE OF WATER RIGHT

THIS CERTIFICATE ISSUED TO

JUNIPER FLAT DISTRICT IMPROVEMENT COMPANY
53333 RESERVATION ROAD
MAUPIN, OR 97037

confirms the right to use the waters of 2 UNNAMED SPRING AND UNNAMED STREAMS FORMED THEREBY, a tributary of CLEAR CREEK, for STOCK.

This right was perfected under Permit 19963. The date of priority is SEPTEMBER 6, 1950 FOR 0.50 CFS AND DECEMBER 2, 1950 FOR 0.50 CFS. The amount of water to which this right is entitled is limited to an amount actually beneficially used and shall not exceed 1.0 CUBIC FOOT PER SECOND or its equivalent in case of rotation, measured at the point of diversion from the source.

The point of diversion is located as follows:

NE 1/4 NE 1/4 SE 1/4 AND NW 1/4 SE 1/4 NW 1/4 OF SECTION 13, T. 5 S., R. 9 E., W.M.

The use shall conform to such reasonable rotation system ordered by the proper state officer.

A description of the place of use to which this right is appurtenant is as follows:

<u>QTR/QTR</u>	<u>TAX</u> <u>LOT</u>	<u>LANDOWNER</u>
NW/SW	7401	WOODSIDE, VAN & SANDRA
NW/SE	7401	WOODSIDE, VAN & SANDRA
		SECTION 36
		TOWNSHIP 4 SOUTH, RANGE 12 EAST, W.M.
NW/SW	6500	LARSELL, ROBERT & RUTH
SW/SE	7000	PAULSON, JAMES & ELIZABETH TR
SE/SE	7000	PAULSON, JAMES & ELIZABETH TR
		SECTION 13
SE/SW	7100	FILBIN, MICHAEL S. & KATHERINE
		SECTION 14
SE/SW	7600	MAYHEW, LELAND & DONA
		SECTION 15
SE/NE	8700	MAYHEW, LELAND & DONA
SW/SE	8900	MAYHEW, CURTISS D.
		SECTION 20
NE/NW	8700	MAYHEW, LELAND & DONA
SW/NW	8000	MAYHEW, CURTISS
SW/SW	9100	MAYHEW, LELAND & DONA
NE/SE	9200	MORELLI, THOMAS & GERALDINE
		SECTION 21
NW/NE	7600	MAYHEW, LELAND & DONA
SW/NE	9300	MORELLI, THOMAS & GERALDINE
NE/NW	7600	MAYHEW, LELAND & DONA
NE/SW	9400	MORELLI, THOMAS & GERALDINE
SE/SW	9200	MORELLI, THOMAS & GERALDINE
NW/SE	9400	MORELLI, THOMAS & GERALDINE

<u>QTR/QTR</u>	<u>TAX</u>	<u>LOT</u>	<u>LANDOWNER</u>
SW/SE	9400		MORELLI, THOMAS & GERALDINE
SE/SE	9400		MORELLI, THOMAS & GERALDINE
SECTION 22			
NE/NE	7200		MCELHERAN, MARSHALL & DORCAS
SE/NE	7200		MCELHERAN, MARSHALL & DORCAS
NW/NW	7100		MCELHERAN, MARSHALL & DORCAS
NW/SW	9500		DELCO, RANDY R. & PENI D.
SW/SW	9500		DELCO, RANDY R. & PENI D.
SECTION 23			
SW/NW	6500		LARSELL, ROBERT & RUTH
SE/NW	6500		LARSELL, ROBERT & RUTH
SE/SE	9600		MCELHERAN, MARSHALL & DORCAS
SECTION 24			
SW/NE	9801		MCELHERAN, MARSHALL & DORCAS
SE/NE	9700		HARTH, ARDIS E. TRUST
SE/NW	9800		MCELHERAN, DORCAS
NW/SW	9900		MAYHEW, LELAND & DONA
SECTION 25			
SE/NE	10000		LARSELL, ROBERT & RUTH
NW/NW	9500		DELCO, RANDY R. & PENI D.
SECTION 26			
NE/NE	9501		MORELLI, ANTHONY & TIMOTHY J.
NE/NW	9200		MORELLI, THOMAS & GERALDINE
NE/SW	10100		MORELLI, ANTHONY L. ET AL
NW/SW	10100		MORELLI, ANTHONY L. ET AL
SE/SW	10100		MORELLI, ANTHONY L. ET AL
SECTION 27			
NE/SW	10500		MORELLI, THOMAS & GERALDINE
NW/SW	10400		MAYHEW, LELAND & DONA
NW/SE	10500		MORELLI, THOMAS & GERALDINE
SECTION 28			
NE/NE	8900		MAYHEW, CURTISS D.
SE/NW	10600		WOODSIDE, VAN L. & SANDRA S.
NE/SW	10600		WOODSIDE, VAN L. & SANDRA S.
NW/SW	10600		WOODSIDE, VAN L. & SANDRA S.
SW/SW	10600		WOODSIDE, VAN L. & SANDRA S.
SE/SW	10600		WOODSIDE, VAN L. & SANDRA S.
SW/SE	10400		MAYHEW, LELAND & DONA
SECTION 29			
SE/SW	10700		ENDERSBY, AVIS F. /CRABTREE, CARSON E.
NW/SE	10600		WOODSIDE, VAN L. & SANDRA S.
SECTION 30			
NE/NE	10800		GUTZLER, JOANNE
SW/NW	10700		ENDERSBY AVIS F./CRABTREE, CARSON E.
SE/NW	10700		ENDERSBY AVIS F./CRABTREE, CARSON E.
SW/SW	10800		GUTZLER, JOANNE
NE/SE	10800		GUTZLER, JOANNE
SW/SE	10800		GUTZLER, JOANNE
SECTION 31			
NW/NE	11000		MAYHEW, LELAND L. & DONA
SE/NE	10900		PAULSON, JAMES & ELIZABETH TR
NE/NW	10800		GUTZLER, JOANNE
NW/NW	10800		GUTZLER, JOANNE
NE/SE	10900		PAULSON, JAMES & ELIZABETH TR
SECTION 32			
NE/NE	11100		RECKMANN, JOHN & JEAN
NW/NE	11100		RECKMANN, JOHN & JEAN
SW/NW	11100		RECKMANN, JOHN & JEAN P.
SW/SW	10900		PAULSON, JAMES & ELIZABETH TR

<u>QTR/QTR</u>	<u>TAX</u> <u>LOT</u>	<u>LANDOWNER</u>
SE/SW	10900	PAULSON, JAMES & ELIZABETH TR
NE/SE	11100	RECKMANN, JOHN & JEAN
		SECTION 33
NW/NW	11100	RECKMANN, JOHN & JEAN
SW/NW	11100	RECKMANN, JOHN & JEAN
NW/SW	11100	RECKMANN, JOHN & JEAN

SE/NW	11500	MAYHEW, LELAND A. & DONA L.
SW/SE	11400	MAYHEW, LELAND A. & DONA L.
		SECTION 35
NE/SE	11500	MAYHEW, LELAND A. & DONA L.
NW/SE	11500	MAYHEW, LELAND A. & DONA L.

SECTION 36
TOWNSHIP 4 SOUTH, RANGE 13 EAST, W.M.

SW/SE	3300	MARSH, DENNIS H. & GWENDOLYN L.
SE/SE	3300	MARSH, DENNIS H. & GWENDOLYN L.
		SECTION 18
SE/NE	3700	MARSH, DENNIS H. & GWENDOLYN L.
NE/SE	3701	MARSH, DENNIS H. & GWENDOLYN L.
SE/SE	3700	MARSH, DENNIS H. & GWENDOLYN L.
		SECTION 19
NE/NW	3300	MARSH, DENNIS H. & GWENDOLYN L.
NW/NW	3300	MARSH, DENNIS H. & GWENDOLYN L.
SW/NW	3300	MARSH, DENNIS H. & GWENDOLYN L.

		SECTION 20
NE/NE	4200	HARTH, ARDIS E. TRUST
NW/NE	3700	MARSH, DENNIS H. & GWENDOLYN L.
NE/NW	3700	MARSH, DENNIS H. & GWENDOLYN L.
NE/SW	4200	MARSH, DENNIS H. & GWENDOLYN L.

		SECTION 30
SW/NW	4302	DULING, DAVID ET AL
NE/SW	4302	DULING, DAVID ET AL
NE/SE	4302	DULING, DAVID ET AL
SW/SE	4302	DULING, DAVID ET AL

SECTION 31
TOWNSHIP 4 SOUTH, RANGE 14 EAST, W.M.

NW/SW	1101	ENDERSBY, DELBERT E. & DORIS
SW/SW	1703	OREGON DEPT. OF FISH & WILDLIFE
		SECTION 13
NE/NE	2000	OREGON DEPT. OF FISH & WILDLIFE
SE/NW	2000	OREGON DEPT. OF FISH & WILDLIFE
		SECTION 23

NW/NW	2600	OREGON DEPT. OF FISH & WILDLIFE
SW/SE	2400	OREGON DEPT. OF FISH & WILDLIFE
		SECTION 24

NE/SW	100	MUNCIE, SAMPSON R. & GLORIA D.
SE/SE	700	WOODSIDE, LORRAINE C/O DICK & DICK
		SECTION 25

TOWNSHIP 5 SOUTH, RANGE 11 EAST, W.M.

NW/NE	100	MCCORKLE, MILTON R. & MAE
SW/NE	100	MCCORKLE, MILTON R. & MAE
NE/NW	201	WOODSIDE, VAN L. & SANDRA S.
SW/NW	201	WOODSIDE, VAN L. & SANDRA S.
SE/NW	100	MCCORKLE, MILTON R. & MAE
NE/SW	100	MCCORKLE, MILTON R. & MAE
NW/SW	201	WOODSIDE, VAN L. & SANDRA S.

<u>OTR/OTR</u>	<u>TAX</u> <u>LOT</u>	<u>LANDOWNER</u>
SE/SW	100	MCCORKLE, MILTON R. & MAE
NW/SE	100	MCCORKLE, MILTON R. & MAE
SECTION 1		
NW/NE	201	WOODSIDE, VAN L. & SANDRA S.
SE/NE	201	WOODSIDE, VAN L. & SANDRA S.
SE/NW	201	WOODSIDE, VAN L. & SANDRA S.
SW/SW	400	HACHLER, LORA
NE/SE	201	WOODSIDE, VAN L. & SANDRA S.
NW/SE	201	WOODSIDE, VAN L. & SANDRA S.
SECTION 2		
NE/SE	1700	AMBROSE, MELVINE S. & BARBARA J.
SE/SE	1700	AMBROSE, MELVIN S. & BARBARA J.
SECTION 8		
NW/SW	1700	AMBROSE, MELVIN S. & BARBARA J.
NE/SE	1900	DODGE, RICHARD E. & JANIE P.
SECTION 9		
NE/NE	400	HACHLER, LORA M.
SECTION 10		
SE/NE	2100	MCLEOD, LOREN L. & SANDRA D.
SE/NW	2100	MCLEOD, LOREN L. & SANDRA D.
NE/SE	2200	ENDERSBY, E. A. & AVIS F.
SECTION 11		
NE/NW	2100	MCLEOD, LOREN L. & SANDRA D.
NW/NW	2100	MCLEOD, LOREN L. & SANDRA D.
SW/NW	2100	MCLEOD, LOREN L. & SANDRA D.
SECTION 12		
SE/NE	2300	ENDERSBY E. A. & AVIS F.
NE/SW	2600	WILLIAMSON, CLAUDE, L. & EMILIE S.
NW/SW	2600	WILLIAMSON, CLAUDE, L. & EMILIE S.
NW/SE	2500	ENDERSBY E. A. & AVIS F.
SE/SE	2500	ENDERSBY E. A. & AVIS F.
SECTION 13		
NE/NE	2600	WILLIAMSON, CLAUDE L. & EMILIE S.
NW/NE	3103	GROCE, FRANCIS R. & CORA L.
NE/NW	3103	GROCE, FRANCIS R. & CORA L.
SW/SE	3100	CLAYMIER, LLOYD A. & DOLLY L.
SE/SE	3100	CLAYMIER, LLOYD A. & DOLLY L.
SECTION 14		
SW/NW	1700	AMBROSE, MELVIN S. & BARBARA J.
SE/NW	1700	AMBROSE, MELVIN S. & BARBARA J.
SECTION 16		
NW/NW	3400	FILBIN, MICHAEL S. & KATHERINE/ C/O DODGE, RICHARD E. & JANIE P.
NW/SW	3400	FILBIN, MICHAEL S. & KATHERINE/ C/O DODGE, RICHARD E. & JANIE P.
SE/SE	3400	FILBIN, MICHAEL S. & KATHERINE/ C/O DODGE, RICHARD E. & JANIE P.
SECTION 17		
NW/SW	3502	DODGE, RICHARD E. & JANIE P.
SECTION 18		
NE/SW	3790	CONFEDERATED TRIBES OF WARM SPRINGS
NW/SE	3790	CONFEDERATED TRIBES OF WARM SPRINGS
SECTION 19		
NE/NE	3403	CAPPS, STEVE AND JEANNE
NW/NE	3402	FILBIN, MICHAEL S. & KATHRYN/ C/O DODGE, RICHARD E. & JANIE P.
NW/NW	3790	CONFEDERATED TRIBES OF WARM SPRINGS
SE/NW	3800	DODGE, RICHARD E. & JANIE P.

<u>QTR/QTR</u>	<u>TAX</u> <u>LOT</u>	<u>LANDOWNER</u>
SE/NE	3403	CAPPS, STEVE AND JEANNE
SE/SW	3800	DODGE, RICHARD E. & JANIE P. SECTION 20
NE/NE	3900	HUNDLEY, ANNA
NE/SE	3900	HUNDLEY, ANNA
SE/SE	3900	HUNDLEY, ANNA SECTION 21
SE/NE	3100	CLAYMIER, LLOYD A. & DOLLY L.
NW/NW	3200	WOODSIDE, SCOTT & CARLOTTA I.
SW/NW	3200	WOODSIDE, SCOTT & CARLOTTA I.
SE/SW	3200	WOODSIDE, SCOTT & CARLOTTA I.
SW/SE	4000	JONES, DOUGLAS G. & ROSS, DIANA L. SECTION 22
NE/NE	2703	ASCHOFF, DALLAS & TARA
SE/NE	2703	ASCHOFF, DALLAS & TARA
NE/NW	3100	CLAYMIER, LLOYD A. & DOLLY L.
NW/SE	4100	WOODSIDE, LORRAINE S. LE
SE/SE	1200	WOODSIDE, LORRAINE S. LE SECTION 23
NW/NE	2702	CARTER, HAROLD E. & NANCY H.
NW/NW	2702	CARTER, HAROLD E. & NANCY H.
SW/NW	2702	CARTER, HAROLD E. & NANCY H.
NE/SW	4300	WOODSIDE, LORRAINE S. LE
SW/SW	4300	WOODSIDE, LORRAINE S. LE
SE/SE	4200	DULING, DAVID E. & ANN SECTION 24
NE/SE	4400	WOODSIDE, LORRAINE S. LE SECTION 25
NW/SE	5200	BEEBE, MARGARET SECTION 26
NE/NE	4100	WOODSIDE, LORRAINE S. LE
NE/NW	3200	WOODSIDE, SCOTT & CARLOTTA I.
SW/NW	3200	WOODSIDE, SCOTT & CARLOTTA I.
NW/SE	5500	HAMMER, DAL B. & JACK L.
SW/SE	5700	HAMMER, DAL B. & JACK L.
SE/SE	5600	TOLENTINO, JOHN A. & VIRGINIA SECTION 27
NW/NE	5800	DODGE, RICHARD E. & JANIE P.
SW/NW	5800	DODGE, RICHARD E. & JANIE P. SECTION 28
NE/NW	6100	DODGE, RICHARD E. & JANIE P.
NW/NW	6100	DODGE, RICHARD E. & JANIE P.
NW/SW	6300	BLAKE, ALLAN S. & CHRISTINA L.
SW/SW	6300	BLAKE, ALLAN S. & CHRISTINA L.
SW/SE	6400	FILBIN, MICHAEL & KATHERINE
SE/SE	6400	FILBIN, MICHAEL & KATHERINE SECTION 29
NW/NE	6100	DODGE, RICHARD E. & JANIE P.
SW/SW	6703	HUNDLEY, ANNA C.
NE/SE	6300	BLAKE, ALLAN S. & CHRISTINA L.
SE/SE	6300	BLAKE, ALLAN S. & CHRISTINA L. SECTION 30
NE/NW	6800	DODGE, RICHARD E. & JANIE P. SECTION 31
NW/NE	6501	FILBIN, MICHAEL & KATHERINE
SE/NE	7200	DODGE, RICHARD E. & JANIE P. SECTION 32

<u>QTR/QTR</u>	<u>TAX</u> <u>LOT</u>	<u>LANDOWNER</u>
NE/NE	7300	DODGE, RICHARD E. & JANIE P.
NW/NE	7300	DODGE, RICHARD E. & JANIE P.
NW/NW	6000	BLAKE, ALLAN S. & CHRISTINA SECTION 33
NW/NE	7500	DODGE, RICHARD E. & JANIE P. SECTION 34
TOWNSHIP 5 SOUTH, RANGE 12 EAST, W.M.		
NE/NE	500	MAYHEW, LELAND A. & DONA L.
NW/NE	500	MAYHEW, LELAND A. & DONA L.
NW/SW	500	MAYHEW, LELAND A. & DONA L.
SE/SW	600	LARKIN, JANALIECE TRUSTEE
SW/SE	600	LARKIN, JANALIECE TRUSTEE SECTION 2
SW/NW	800	LARKIN, JANALIECE TRUSTEE/ GABEL, LYLE
NW/SW	1000	BOTHWELL, WAYNE & LEONA
NE/SE	1000	BOTHWELL, WAYNE & LEONA
NW/SE	1000	BOTHWELL, WAYNE & LEONA SECTION 3
NE/NE	1100	FOSBERG, ROBERT G. & ARLENE C.
NW/NW	1200	PAULSON, JAMES & ELIZABETH TR
SW/NW	1200	PAULSON, JAMES & ELIZABETH TR SECTION 4
NE/NW	1300	CARTER, NANCY H.
NW/NW	1300	CARTER, NANCY H.
SE/NW	1300	CARTER, NANCY H.
SE/SW	1300	CARTER, NANCY H. SECTION 5
NE/NE	1300	CARTER, NANCY H.
SE/SE	1500	WOODSIDE, LORRAINE LE SECTION 6
SW/NE	1500	WOODSIDE, LORRAINE LE
SW/NE	1500	WOODSIDE, LORRAINE LE
NE/SW	1400	WALTERS, EUGENE H.
NW/SW	1400	WALTERS, EUGENE H.
SW/SW	1400	WALTERS, EUGENE H.
SE/SW	1600	WALTERS, EUGENE H.
NW/SE	1400	WALTERS, EUGENE H. SECTION 7
SW/NW	1500	WOODSIDE, LORRAINE LE
NW/SW	1500	WOODSIDE, LORRAINE LE
SW/SW	2000	HAWTHORNE, CAROLYN J. ET AL C/O KELLY, RITA K. SECTION 8
SE/NW	2200	KELLY, VERIL N.
SE/NW	2202	KELLY, VERIL N. & CLAIRE
NE/SW	2202	KELLY, VERIL N. & CLAIRE SECTION 9
NW/NE	600	LARKIN, JANALIECE TRUSTEE
NE/NW	600	LARKIN, JANALIECE TRUSTEE SECTION 11
NW/SE	3500	KELLY FARMS SECTION 16
NW/NW	2001	STREELMAN, HELEN A.
NW/SW	3600	CARTER, NANCY H.
SW/SE	3700	ENDERSBY, ERNIE A. & AVIS F. SECTION 17


QTR/QTR	TAX LOT	LANDOWNER
NE/NE	2002	STREELMAN, ALAN
NW/NW	3800	ENDERSBY, ERNIE A. & AVIS F.
SE/SE	4100	FOSBERG, ARLENE D. SECTION 18
SW/NE	4200	DULING, DAVID E. & ANN
SE/NE	4200	DULING, DAVID E. & ANN
NW/SW	4200	DULING, DAVID E. & ANN
SW/SW	4200	DULING, DAVID E. & ANN SECTION 19
NE/NE	3700	ENDERSBY, ERNIE A. & AVIS F.
NW/NE	3700	ENDERSBY, ERNIE A. & AVIS F.
SE/NE	4500	MORELLI, THOMAS & GERALDINE
SE/NW	4400	FOSBERG, ARLENE D.
NE/SE	4500	MORELLI, THOMAS & GERALDINE
NW/SE	4500	MORELLI, THOMAS & GERALDINE SECTION 20
NE/NE	3400	STREELMAN, HELEN
NW/NW	3700	ENDERSBY, ERNIE A. & AVIS F.
SW/SE	4600	HAMMER, DAL B. & JACK L. SECTION 21
NW/NW	5200	GABEL, LYLE L. & LORRAINE T. SECTION 28
SW/NW	5500	FOSBERG, ARLENE D. SECTION 29
SW/NW	5700	GABEL, LYLE L. & LORRAINE T. SECTION 30

TOWNSHIP 5 SOUTH, RANGE 13 EAST, W.M.

The right to the use of the water for the above purpose is restricted to beneficial use on the lands or place of use described and is subject to all other conditions and limitations contained in said permit.

This certificate confirms an order of the Director entered on JUN 1 8 2001, and recorded in Special Order Volume 55, page 606, approving a petition by JUNIPER FLAT DISTRICT IMPROVEMENT COMPANY under ORS 541.329 for mapping water rights within a district. This certificate supersedes certificate 23487.

Witness the signature of the Water Resources Director, affixed JUN 1 8 2001


 Paul Cleary, Director

STATE OF OREGON
COUNTY OF WASCO
CERTIFICATE OF WATER RIGHT

THIS CERTIFICATE ISSUED TO

JUNIPER FLAT DISTRICT IMPROVEMENT COMPANY
53333 RESERVATION ROAD
MAUPIN, OR 97037

confirms the right to use the waters of CLEAR LAKE RESERVOIR, CONSTRUCTED UNDER PERMIT R-2106, a tributary of WHITE RIVER, for SUPPLEMENTAL IRRIGATION OF 2,101.64 ACRES AND MAINTENANCE OF STOCK PONDS (5.85 ACRE EQUIVALENTS).

This right was perfected under Permit 25275. The date of priority is NOVEMBER 11, 1915. The amount of water to which this right is entitled is limited to an amount actually beneficially used and shall not exceed 11,660 ACRE-FEET STORED WATER ONLY or its equivalent in case of rotation, measured at the point of diversion from the source.

The point of diversion is located as follows:

SE $\frac{1}{4}$ SE $\frac{1}{4}$, SECTION 32, T. 4 S., R. 9 E., W.M.; 1,390 FEET SOUTH AND 480 FEET WEST FROM E $\frac{1}{4}$ CORNER, SECTION 32.

The amount of water used for irrigation together with the amount secured under any other right existing for the same lands, is limited to A DIVERSION OF 4.2 ACRE-FEET FOR EACH ACRE IRRIGATED OR ACRE EQUIVALENT DURING THE IRRIGATION SEASON OF EACH YEAR.

The use shall conform to such reasonable rotation system ordered by the proper state officer.

A description of the place of use to which this right is appurtenant is as follows:

SUPPLEMENTAL IRRIGATION

<u>OTR/OTR</u>	<u>TAX</u> <u>LOT</u>	<u>ACRES</u>	<u>LANDOWNER</u>
NE/SE	7200	1.50	MCELHERON
SW/SE	7200	23.60	MCELHERON
SE/SE	7200	35.70	MCELHERON
SECTION 14			
SW/NE	9300	2.50	TOM MORELLI
SE/NE	9300	5.60	TOM MORELLI
NE/NW	7600	0.90	MAYHEW
SW/SW	9200	1.50	TOM MORELLI
SE/SW	9200	9.90	TOM MORELLI
NE/SE	9400	23.80	TOM MORELLI
NW/SE	9400	19.00	TOM MORELLI
SW/SE	9400	10.40	TOM MORELLI
SE/SE	9400	2.80	TOM MORELLI
SECTION 22			
NE/NE	7200	18.40	MCELHERON
NW/NE	7200	10.80	MCELHERON

<u>QTR/QTR</u>	<u>TAX</u> <u>LOT</u>	<u>ACRES</u>	<u>LANDOWNER</u>
SW/SW	9500	22.70	DELCO
SE/SW	9500	24.30	DELCO
SECTION 23			
NE/NW	6500	34.00	LARSELL
SE/NW	6500	36.00	LARSELL
SECTION 24			
SE/NE	9700	1.30	HARTH
NW/SW	9900	15.40	MAYHEW
SW/SW	9900	19.40	MAYHEW
SECTION 25			
NE/SE	9900	12.90	MAYHEW
NW/SE	9900	2.60	MAYHEW
SW/SE	9900	2.70	MAYHEW
SE/SE	9900	35.30	MAYHEW
SECTION 26			
NW/NE	9501	33.50	TIM MORELLI
SW/NE	9501	1.60	TIM MORELLI
NE/NW	9200	6.00	TOM MORELLI
NE/SW	10100	22.00	TIM MORELLI
SW/SW	10100	13.80	TIM MORELLI
SE/SW	10100	6.60	TIM MORELLI
NW/SE	10100	20.50	TIM MORELLI
SECTION 27			
NE/SW	10600	7.00	V. WOODSIDE
NW/SW	10600	3.50	V. WOODSIDE
SW/SW	10600	11.60	V. WOODSIDE
SE/SW	10600	7.40	V. WOODSIDE
SECTION 29			
NE/SE	10600	0.90	V. WOODSIDE
SE/SE	10600	1.00	V. WOODSIDE
SECTION 30			
NE/NE	10800	10.50	GUTZLER
SW/NE	10800	3.50	GUTZLER
SE/NE	10800	10.90	GUTZLER
SW/NW	10700	11.20	ENDERSBY
SECTION 31			
NW/NW	10800	2.70	GUTZLER
NE/SE	10900	13.30	PAULSON
NW/SE	10900	6.00	PAULSON
SE/NE	10900	8.50	PAULSON
SECTION 32			
NE/SW	10900	17.50	PAULSON
SE/SW	10900	20.20	PAULSON
SW/SW	10900	5.50	PAULSON
SECTION 33			
NW/NW	11100	15.70	RECKMAN
NW/SW	11100	3.80	RECKMAN
NW/SW	11101	1.90	ODOM

<u>OTR/OTR</u>	<u>TAX</u> <u>LOT</u>	<u>ACRES</u>	<u>LANDOWNER</u>
SW/NW	11100	0.50	RECKMAN
SW/SW	11101	2.10	ODOM
SECTION 34			
NE/SE	11400	12.30	MAYHEW
SE/SW	11400	0.30	MAYHEW
SW/SE	11400	9.80	MAYHEW
SE/SE	11400	34.30	MAYHEW
SECTION 35			
NE/SE	11500	24.80	MAYHEW
NW/SE	11500	15.80	MAYHEW
SW/SE	11500	25.80	MAYHEW
SE/SE	11500	33.00	MAYHEW

SECTION 36

TOWNSHIP 4 SOUTH, RANGE 13 EAST, W.M.

NE/NE	3700	30.90	MARSH
SE/NE	3700	28.10	MARSH
SECTION 19			
NW/NW	3300	32.30	MARSH
SW/NW	3300	30.40	MARSH
NW/SW	3300	8.30	MARSH
SECTION 20			
NE/SW	4200	1.10	HARTH
NW/SW	4200	0.60	HARTH
SECTION 30			
NE/SW	4302	20.8	DULING
NW/SE	4302	8.7	DULING
SW/SE	4302	10.00	DULING

SECTION 31

TOWNSHIP 4 SOUTH, RANGE 14 EAST, W.M.

NW/SW	1701	7.00	ENDERSBY
SECTION 13			
SE/NE	2700	0.10	DODGE
NE/SW	2400	3.00	ODFW
SE/SW	2400	19.34	ODFW
SECTION 24			
SE/NE	1900	5.00	HAMMOND
NE/SW	100	1.00	MUNCIE

SECTION 25

TOWNSHIP 5 SOUTH, RANGE 11 EAST, W.M.

SW/NE	100	4.00	MCCORKLE
NE/NW	201	3.70	V. WOODSIDE
NW/NW	201	0.90	V. WOODSIDE
SW/NW	201	7.90	V. WOODSIDE
SE/NW	100	7.40	MCCORKLE

<u>QTR/QTR</u>	<u>TAX</u> <u>LOT</u>	<u>ACRES</u>	<u>LANDOWNER</u>
SE/NW	201	1.10	V. WOODSIDE
NW/SE	100	6.00	MCCORKLE
			SECTION 1
NW/SW	400	14.40	HACHLER
SW/SW	400	0.80	HACHLER
			SECTION 2
NE/SE	400	9.90	HACHLER
SE/SE	400	4.90	HACHLER
			SECTION 3
SE/SE	1700	10.40	AMBROSE
			SECTION 8
NW/SW	1700	12.90	AMBROSE
SW/SW	1700	6.70	AMBROSE
			SECTION 9
SW/SW	2200	12.40	ENDERSBY
SE/SW	2200	9.60	ENDERSBY
			SECTION 11
NW/NW	2100	31.80	MCLEOD
SW/NW	2100	27.50	MCLEOD
SE/NW	2100	7.70	MCLEOD
			SECTION 12
NE/NE	2300	6.30	ENDERSBY
SE/NE	2300	4.40	ENDERSBY
NE/SW	2600	3.20	WILLIAMSON
NW/SW	2600	9.60	WILLIAMSON
			SECTION 13
NW/NE	3103	0.50	GROCE
SE/NE	2600	7.20	WILLIAMSON
NE/NW	3103	10.50	GROCE
SW/SE	3100	9.30	CLAYMIER
SE/SE	3100	12.00	CLAYMIER
			SECTION 14
SW/SW	3502	14.00	DODGE
SW/SW	3502	1.20	DODGE
SE/SW	3502	39.80	DODGE
			SECTION 18
SE/SW	3790	20.00	CONFEDERATED TRIBES
			SECTION 19
SE/NE	3403	5.00	CAPPS
			SECTION 20
NE/SE	3900	14.60	HUNDLEY
NW/SE	3900	1.40	HUNDLEY
SE/SE	3900	4.34	HUNDLEY
			SECTION 21
NW/NW	3200	15.50	S. WOODSIDE
SW/NW	3200	9.23	S. WOODSIDE
NE/SE	3100	2.70	L. WOODSIDE

<u>OTR/OTR</u>	<u>TAX</u>	<u>LOT</u>	<u>ACRES</u>	<u>LANDOWNER</u>
SW/SE	4000	10.00	JONES & ROSS	
SE/SE	3100	16.20	L. WOODSIDE	
SECTION 22				
NE/NE	2703	15.00	ASCHOFF	
NW/NE	3100	11.50	CLAYMIER	
NE/NW	3100	16.40	CLAYMIER	
NW/NW	3100	12.68	CLAYMIER	
SW/NW	3100	3.40	CLAYMIER	
SE/NW	3100	1.20	CLAYMIER	
SW/SW	4100	4.50	L. WOODSIDE	
SE/SW	4100	4.60	L. WOODSIDE	
SECTION 23				
NW/NW	2702	5.00	CARTER	
SW/NW	2702	10.00	CARTER	
SE/SE	4400	0.50	DULING	
SECTION 24				
SW/NE	4500	11.80	L. WOODSIDE	
SECTION 25				
NE/NE	4900	7.20	PINHEIRO	
SE/NE	4900	4.80	PINHEIRO	
NE/NW	4100	13.50	L. WOODSIDE	
NW/NW	4100	21.60	L. WOODSIDE	
NW/SE	5200	2.00	BEEBE	
SECTION 26				
NE/NE	4100	6.40	L. WOODSIDE	
NE/SW	5500	6.00	HAMMER	
NW/SW	5500	0.70	HAMMER	
NW/SE	5500	2.80	HAMMER	
SE/SE	5600	10.00	TOLENTINO	
SECTION 27				
NW/NW	6100	0.30	DODGE	
SW/SE	6400	1.50	FILBIN	
SECTION 29				
SE/SE	6300	11.10	BLAKE	
SECTION 30				
NW/NE	6501	18.50	FILBIN	
SECTION 32				
NW/NE	7300	12.00	DODGE	
NW/NW	6000	18.90	BLAKE	

TOWNSHIP 5 SOUTH, RANGE 12 EAST, W.M.

NE/NE	500	11.60	MAYHEW	
SE/SW	600	7.50	LARKIN/INGRAM	
SECTION 2				
NE/NW	800	12.90	GABEL & LARKIN	
NE/NW	801	20.60	FOSBERG	
NW/NW	801	25.20	FOSBERG	
NW/NW	900	12.20	GABEL & LARKIN	

<u>QTR/QTR</u>	<u>TAX</u> <u>LOT</u>	<u>ACRES</u>	<u>LANDOWNER</u>
SW/NW	900	14.90	GABEL & LARKIN
SE/NW	800	20.00	GABEL & LARKIN
NW/SW	1000	1.00	BOTHWELL
SECTION 3			
NE/NE	1100	11.60	FOSBERG
NW/NE	802	11.60	FOSBERG
SECTION 4			
NE/NW	1300	20.00	CARTER
SE/NW	1300	2.40	CARTER
SW/SW	1300	3.20	CARTER
SE/SW	1300	16.10	CARTER
SW/SE	1300	19.50	CARTER
SE/SE	1300	11.80	CARTER
SECTION 5			
SW/NW	1400	2.00	WALTERS
NE/SW	1400	8.10	WALTERS
NW/SW	1400	1.60	WALTERS
SW/SW	1400	12.70	WALTERS
SE/SW	1400	2.60	WALTERS
NE/SE	1400	5.40	WALTERS
NW/SE	1400	13.30	WALTERS
SW/SE	1400	0.80	WALTERS
SE/SE	1400	0.50	WALTERS
SECTION 7			
SW/NW	1500	1.90	L. WOODSIDE
NW/SW	1500	15.10	L. WOODSIDE
SW/SW	2000	24.20	R. KELLY & HAWTHORNE
SE/SW	2000	0.60	R. KELLY & HAWTHORNE
SECTION 8			
SW/NE	2200	7.40	KELLY
SW/NW	2200	14.60	KELLY
SE/NW	2200	8.70	KELLY
NE/SW	2200	7.80	KELLY
SECTION 9			
NW/NE	600	15.50	LARKIN/INGRAM
NE/NW	600	10.50	LARKIN/INGRAM
SECTION 11			
NW/NW	2000	0.20	R. KELLY
SECTION 17			
SE/SE	4100	0.25	FOSBERG
SECTION 18			
NE/NE	3700	11.60	ENDERSBY
NW/NE	3700	7.80	ENDERSBY
SW/NE	3700	4.00	ENDERSBY
SE/NE	4500	6.60	TOM MORELLI
NW/SE	4500	0.70	TOM MORELLI
SECTION 20			
NW/NW	3700	0.10	ENDERSBY
SW/NW	4500	7.70	TOM MORELLI

<u>QTR/OTR</u>	<u>TAX</u> <u>LOT</u>	<u>ACRES</u>	<u>LANDOWNER</u>
SW/SW	4600	5.40	HAMMER
SE/SW	4600	6.00	HAMMER
SE/SE	4600	15.10	HAMMER
			SECTION 21
NW/NW	5200	1.00	LYLE GABEL & LORRAINE
			SECTION 28
SW/NW	5700	13.20	LYLE GABEL & LORRAINE
NE/SW	5700	3.40	LYLE GABEL & LORRAINE
NW/SW	5700	7.40	LYLE GABEL & LORRAINE
			SECTION 30

TOWNSHIP 5 SOUTH, RANGE 13 EAST, W.M.

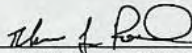
MAINTENANCE OF STOCK PONDS (ACRE EQUIVALENTS)

<u>QTR/OTR</u>	<u>TAX</u> <u>LOT</u>	<u>ACRES</u>	<u>LANDOWNER</u>
NE/NW	7600	0.10	MAYHEW
			SECTION 22
SE/NE	9700	1.70	HARTH
			SECTION 25
SE/SW	10700	0.30	ENDERSBY
			SECTION 30
			TOWNSHIP 4 SOUTH, RANGE 13 EAST, W.M.
NE/SW	4200	0.30	HARTH
			SECTION 30
			TOWNSHIP 4 SOUTH, RANGE 14 EAST, W.M.
NE/SW	100	0.30	MUNCIE
			SECTION 25
			TOWNSHIP 5 SOUTH, RANGE 11 EAST, W.M.
SE/SE	1200	0.20	L. WOODSIDE
			SECTION 23
			TOWNSHIP 5 SOUTH, RANGE 12 EAST, W.M.
NW/SW	3600	0.20	CARTER
			SECTION 17
NE/NE	2002	1.00	A. STREELMAN
SE/SE	4100	0.75	FOSBERG
			SECTION 18
NE/NE	3400	1.00	H. STRELLMAN
			SECTION 21
			TOWNSHIP 5 SOUTH, RANGE 13 EAST, W.M.

The right to the use of the water for the above purpose is restricted to beneficial use on the lands or place of use described and is subject to all other conditions and limitations contained in said permit.

This certificate confirms orders of the Director recorded in Special Order Volume 34, page 389 (Transfer 4685); Volume 35, page 26 (Transfer 4977); Volume 36, page 213 (Transfer 5010); Volume 36, page 338 (Transfer 5057); Volume 37, page 50 (Transfer 5175); Volume 37, page 115 (Transfer 5194); Volume 37, page 443 (Transfer 5284); Volume 38, page 151 (Amending Transfer 5284); Volume 39, page 187 (Transfer 5055); Volume 40, page 104 (Transfer 5759); and entered on 1007 8 1 NNP, and recorded in Special Order Volume 55, page 606, approving a petition by JUNIPER FLAT DISTRICT IMPROVEMENT COMPANY under ORS 541.329 for mapping water rights within a district. This certificate supersedes certificate 51539.

Witness the signature of the Water Resources Director, affixed JUN 1 8 2001.


for Paul Cleary, Director

STATE OF OREGON

COUNTY OF WASCO

CERTIFICATE OF WATER RIGHT

THIS CERTIFICATE ISSUED TO

JUNIPER FLAT DISTRICT IMPROVEMENT COMPANY
53333 RESERVATION ROAD
MAUPIN, OR 97037

confirms the right to use the waters of DIRECT FLOW FROM CLEAR CREEK AND FROG CREEK AND STORAGE OF 1400 ACRE FEET IN CLEAR LAKE RESERVOIR, a tributary of WHITE RIVER, for IRRIGATION OF 2101.64 ACRES, STOCK, AND MAINTENANCE OF STOCK PONDS (5.85 ACRE EQUIVALENTS).

This right was confirmed by decree of the Circuit Court of the State of Oregon for WASCO COUNTY. The decree is of record at Salem, in the Order Record of the WATER RESOURCES DIRECTOR, in Volume 14 & 18, at Page 398 & 252. The date of priority is JULY 1, 1903 FOR DIRECT FLOW FROM CLEAR CREEK AND FROG CREEK, AND AUGUST 19, 1904, FOR STORAGE IN CLEAR LAKE RESERVOIR.

The amount of water to which this right is entitled is limited to an amount actually beneficially used and shall not exceed ONE ACRE FOOT PER ACRE OR ACRE EQUIVALENT DURING ANY 30-DAY PERIOD UP TO JULY 1ST OF EACH YEAR AND NOT TO EXCEED 3 ACRE FEET PER ACRE OR ACRE EQUIVALENT DURING ANY IRRIGATION SEASON; PROVIDED, THAT THE RATE OF FLOW SHALL NOT EXCEED 1/40 OF A SECOND FOOT PER ACRE OR ACRE EQUIVALENT UP TO JULY 1ST OF EACH YEAR AND THEREAFTER NOT TO EXCEED 1/80 OF A SECOND FOOT PER ACRE OR ACRE EQUIVALENT, EXCEPT IN CASE OF ROTATION.

The point of diversion is located as follows:

NE $\frac{1}{4}$ NE $\frac{1}{4}$, SECTION 34, T. 4 S., R. 9 E., W. M. FROM FROG CREEK; NW $\frac{1}{4}$ SE $\frac{1}{4}$, SECTION 10, T. 5 S., R. 9 E., W.M. FROM CLEAR CREEK; CLEAR LAKE RESERVOIR DAM IS IN THE SE $\frac{1}{4}$ SE $\frac{1}{4}$, SECTION 32, T. 4 S., R. 9 E., W.M.

The use shall conform to any reasonable rotation system ordered by the proper state officer.

A description of the place of use to which this right is appurtenant is as follows:

IRRIGATION AND STOCK

<u>QTR/QTR</u>	<u>TAX</u>	<u>LOT ACRES</u>	<u>LANDOWNER</u>
NE/SE	7200	1.50	MCELHERON
SW/SE	7200	23.60	MCELHERON
SE/SE	7200	35.70	MCELHERON
SECTION 14			
SW/NE	9300	2.50	TOM MORELLI
SE/NE	9300	5.60	TOM MORELLI
NE/NW	7600	0.90	MAYHEW
SW/SW	9200	1.50	TOM MORELLI
SE/SW	9200	9.90	TOM MORELLI
NE/SE	9400	23.80	TOM MORELLI
NW/SE	9400	19.00	TOM MORELLI

<u>QTR/QTR</u>	<u>TAX</u>	<u>LOT</u>	<u>ACRES</u>	<u>LANDOWNER</u>
SW/SE	9400	10.40		TOM MORELLI
SE/SE	9400	2.80		TOM MORELLI
SECTION 22				
NE/NE	7200	18.40		MCELHERON
NW/NE	7200	10.80		MCELHERON
SW/SW	9500	22.70		DELCO
SE/SW	9500	24.30		DELCO
SECTION 23				
NE/NW	6500	34.00		LARSELL
SE/NW	6500	36.00		LARSELL
SECTION 24				
SE/NE	9700	1.30		HARTH
NW/SW	9900	15.40		MAYHEW
SW/SW	9900	19.40		MAYHEW
SECTION 25				
NE/SE	9900	12.90		MAYHEW
NW/SE	9900	2.60		MAYHEW
SW/SE	9900	2.70		MAYHEW
SE/SE	9900	35.30		MAYHEW
SECTION 26				
NW/NE	9501	33.50		TIM MORELLI
SW/NE	9501	1.60		TIM MORELLI
NE/NW	9200	6.00		TOM MORELLI
NE/SW	10100	22.00		TIM MORELLI
SW/SW	10100	13.80		TIM MORELLI
SE/SW	10100	6.60		TIM MORELLI
NW/SE	10100	20.50		TIM MORELLI
SECTION 27				
NE/SW	10600	7.00		V. WOODSIDE
NW/SW	10600	3.50		V. WOODSIDE
SW/SW	10600	11.60		V. WOODSIDE
SE/SW	10600	7.40		V. WOODSIDE
SECTION 29				
NE/SE	10600	0.90		V. WOODSIDE
SE/SE	10600	1.00		V. WOODSIDE
SECTION 30				
NE/NE	10800	10.50		GUTZLER
SW/NE	10800	3.50		GUTZLER
SE/NE	10800	10.90		GUTZLER
SW/NW	10700	11.20		ENDERSBY
SECTION 31				
SE/NE	10900	8.50		PAULSON
NW/NW	10800	2.70		GUTZLER
NE/SE	10900	13.30		PAULSON
NW/SE	10900	6.00		PAULSON
SECTION 32				

<u>QTR/QTR</u>	<u>TAX</u> <u>LOT ACRES</u>	<u>LANDOWNER</u>
NE/SW	10900 17.50	PAULSON
SW/SW	10900 5.50	PAULSON
SE/SW	10900 20.20	PAULSON

SECTION 33

NW/NW	11100 15.70	RECKMAN
SW/NW	11100 0.50	RECKMAN
NW/SW	11100 3.80	RECKMAN
NW/SW	11101 1.90	ODOM
SW/SW	11101 2.10	ODOM

SECTION 34

SE/SW	11400 0.30	MAYHEW
NE/SE	11400 12.30	MAYHEW
SW/SE	11400 9.80	MAYHEW
SE/SE	11400 34.30	MAYHEW

SECTION 35

NE/SE	11500 24.80	MAYHEW
NW/SE	11500 15.80	MAYHEW
SW/SE	11500 25.80	MAYHEW
SE/SE	11500 33.00	MAYHEW

SECTION 36

TOWNSHIP 4 SOUTH, RANGE 13 EAST, W.M.

NE/NE	3700 30.90	MARSH
SE/NE	3700 28.10	MARSH

SECTION 19

NW/NW	3300 32.30	MARSH
SW/NW	3300 30.40	MARSH
NW/SW	3300 8.30	MARSH

SECTION 20

NE/SW	4200 1.10	HARTH
NW/SW	4200 0.60	HARTH

SECTION 30

NE/SW	4302 20.80	DULING
NW/SE	4302 8.70	DULING
SW/SE	4302 10.00	DULING

SECTION 31

TOWNSHIP 4 SOUTH, RANGE 14 EAST, W.M.

NW/SW	1701 7.00	ENDERSBY
-------	-----------	----------

SECTION 13

SE/NE	2700 0.10	DODGE
NE/SW	2400 3.00	ODFW
SE/SW	2400 19.34	ODFW

SECTION 24

<u>QTR/OTR</u>	<u>LOT</u>	<u>ACRES</u>	<u>TAX</u>	<u>LANDOWNER</u>
SE/NE	1900	5.00		HAMMOND
NE/SW	100	1.00		MUNCIE

SECTION 25

TOWNSHIP 5 SOUTH, RANGE 11 EAST, W.M.

SW/NE	100	4.00		MCCORKLE
NE/NW	201	3.70		V. WOODSIDE
NW/NW	201	0.90		V. WOODSIDE
SW/NW	201	7.90		V. WOODSIDE
SE/NW	100	7.40		MCCORKLE
SE/NW	201	1.10		V. WOODSIDE

SECTION 1

NW/SW	400	14.40		HACHLER
SW/SW	400	0.80		HACHLER

SECTION 2

NE/SE	400	9.90		HACHLER
SE/SE	400	4.90		HACHLER

SECTION 3

SE/SE	1700	10.40		AMBROSE
-------	------	-------	--	---------

SECTION 8

NW/SW	1700	12.90		AMBROSE
SW/SW	1700	6.70		AMBROSE

SECTION 9

SW/SW	2200	12.40		ENDERSBY
SE/SW	2200	9.60		ENDERSBY

SECTION 11

NW/NW	2100	31.80		MCLEOD
SW/NW	2100	27.50		MCLEOD
SE/NW	2100	7.70		MCLEOD

SECTION 12

NE/NE	2300	6.30		ENDERSBY
SE/NE	2300	4.40		ENDERSBY
NE/SW	2600	3.20		WILLIAMSON
NW/SW	2600	9.60		WILLIAMSON

SECTION 13

NW/NE	3103	0.50		GROCE
SE/NE	2600	7.20		WILLIAMSON
NE/NW	3103	10.50		GROCE
SW/SE	3100	9.30		CLAYMIER
SE/SE	3100	12.00		CLAYMIER

SECTION 14

SW/SW	3502	1.20		DODGE
SW/SW	3502	14.00		DODGE
SE/SW	3502	39.80		DODGE

SECTION 18

SE/SW	3790	20.00		CONFEDERATED TRIBES
-------	------	-------	--	---------------------

SECTION 19

<u>QTR/QTR</u>	<u>TAX</u>	<u>LOT</u>	<u>ACRES</u>	<u>LANDOWNER</u>
SE/NE	3403	5.00	CAPPS	
			SECTION 20	
NE/SE	3900	14.60	HUNDLEY	
NW/SE	3900	1.40	HUNDLEY	
SE/SE	3900	4.34	HUNDLEY	
			SECTION 21	
NW/NW	3200	15.50	S. WOODSIDE	
SW/NW	3200	9.23	S. WOODSIDE	
NE/SE	3100	2.70	L. WOODSIDE	
SW/SE	4000	10.00	JONES & ROSS	
SE/SE	3100	16.20	L. WOODSIDE	
			SECTION 22	
NE/NE	2703	15.00	ASCHOFF	
NW/NE	3100	11.50	CLAYMIER	
NE/NW	3100	16.40	CLAYMIER	
NW/NW	3100	12.68	CLAYMIER	
SW/NW	3100	3.40	CLAYMIER	
SE/NW	3100	1.20	CLAYMIER	
SW/SW	4100	4.50	L. WOODSIDE	
SE/SW	4100	4.60	L. WOODSIDE	
			SECTION 23	
NW/NW	2702	5.00	CARTER	
SW/NW	2702	10.00	CARTER	
SE/SE	4400	0.50	DULING	
			SECTION 24	
SW/NE	4500	11.80	L. WOODSIDE	
			SECTION 25	
NE/NE	4900	7.20	PINHEIRO	
SE/NE	4900	4.80	PINHEIRO	
NE/NW	4100	13.50	L. WOODSIDE	
NW/NW	4100	21.60	L. WOODSIDE	
NW/SE	5200	2.00	BEEBE	
			SECTION 26	
NE/NE	4100	6.40	L. WOODSIDE	
NE/SW	5500	6.00	HAMMER	
NW/SW	5500	0.70	HAMMER	
NW/SE	5500	2.80	HAMMER	
SE/SE	5600	10.00	TOLENTINO	
			SECTION 27	
NW/NW	6100	0.30	DODGE	
SW/SE	6400	1.50	FILBIN	
			SECTION 29	
SE/SE	6300	11.10	BLAKE	
			SECTION 30	
NW/NE	6501	18.50	FILBIN	
			SECTION 32	

<u>OTR/OTR</u>	<u>LOT</u>	<u>ACRES</u>	<u>TAX</u>	<u>LANDOWNER</u>
NW/NE	7300	12.00		DODGE
NW/NW	6000	18.90		BLAKE

SECTION 33

TOWNSHIP 5 SOUTH, RANGE 12 EAST, W.M.

NE/NE	500	11.60		MAYHEW
SE/SW	600	7.50		LARKIN/INGRAM

SECTION 2

NE/NW	800	12.90		GABEL & LARKIN
NE/NW	801	20.60		FOSBERG
NW/NW	801	25.20		FOSBERG
NW/NW	900	12.20		GABEL & LARKIN
SW/NW	900	14.90		GABEL & LARKIN
SE/NW	800	20.00		GABEL & LARKIN
NW/SW	1000	1.00		BOTHWELL

SECTION 3

NE/NE	1100	11.60		FOSBERG
NW/NE	802	11.60		FOSBERG

SECTION 4

NE/NW	1300	20.00		CARTER
SE/NW	1300	2.40		CARTER
SW/SW	1300	3.20		CARTER
SE/SW	1300	16.10		CARTER
SW/SE	1300	19.50		CARTER
SE/SE	1300	11.80		CARTER

SECTION 5

SW/NW	1400	2.00		WALTERS
NE/SW	1400	8.10		WALTERS
NW/SW	1400	1.60		WALTERS
SW/SW	1400	12.70		WALTERS
SE/SW	1400	2.60		WALTERS
NE/SE	1400	5.40		WALTERS
NW/SE	1400	13.30		WALTERS
SW/SE	1400	0.80		WALTERS
SE/SE	1400	0.50		WALTERS

SECTION 7

SW/NW	1500	1.90		L. WOODSIDE
NW/SW	1500	15.10		L. WOODSIDE
SW/SW	2000	24.20		R. KELLY & HAWTHORNE
SE/SW	2000	0.60		R. KELLY & HAWTHORNE

SECTION 8

SW/NE	2200	7.40		KELLY
SW/NW	2200	14.60		KELLY
SE/NW	2200	8.70		KELLY
NE/SW	2200	7.80		KELLY

SECTION 9

<u>QTR/QTR</u>	<u>LOT</u>	<u>ACRES</u>	<u>TAX</u>	<u>LANDOWNER</u>
NW/NE	600	15.50		LARKIN/INGRAM
NE/NW	600	10.50		LARKIN/INGRAM
				SECTION 11
NW/NW	2000	0.20		R. KELLY
				SECTION 17
SE/SE	4100	0.25		FOSBERG
				SECTION 18
NE/NE	3700	11.60		ENDERSBY
NW/NE	3700	7.80		ENDERSBY
SW/NE	3700	4.00		ENDERSBY
SE/NE	4500	6.60		TOM MORELLI
NW/SE	4500	0.70		TOM MORELLI
				SECTION 20
NW/NW	3700	0.10		ENDERSBY
SW/NW	4500	7.70		TOM MORELLI
SW/SW	4600	5.40		HAMMER
SE/SW	4600	6.00		HAMMER
SE/SE	4600	15.10		HAMMER
				SECTION 21
NW/NW	5200	1.00		LYLE GABEL & LORRAINE
				SECTION 28
SW/NW	5700	13.20		LYLE GABEL & LORRAINE
NE/SW	5700	3.40		LYLE GABEL & LORRAINE
NW/SW	5700	7.40		LYLE GABEL & LORRAINE
				SECTION 30

TOWNSHIP 5 SOUTH, RANGE 13 EAST, W.M.

MAINTENANCE OF STOCK PONDS (ACRE EQUIVALENTS)

<u>QTR/QTR</u>	<u>LOT</u>	<u>ACRES</u>	<u>TAX</u>	<u>LANDOWNER</u>
NE/NW	7600	0.10		MAYHEW
				SECTION 2
SE/NE	9700	1.70		HARTH
				SECTION 25
SE/SW	10700	0.30		ENDERSBY
				SECTION 30

TOWNSHIP 4 SOUTH, RANGE 13 EAST, W.M.

NE/SW	4200	0.30		HARTH
				SECTION 30

TOWNSHIP 4 SOUTH, RANGE 14 EAST, W.M.

NE/SW	100	0.30		MUNCIE
				SECTION 25

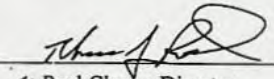
TOWNSHIP 5 SOUTH, RANGE 11 EAST, W.M.

<u>TAX</u>		
<u>OTR/OTR</u>	<u>LOT ACRES</u>	<u>LANDOWNER</u>
SE/SE	1200	0.20 L. WOODSIDE
		SECTION 23
TOWNSHIP 5 SOUTH, RANGE 12 EAST, W.M.		
NW/SW	3600	0.20 CARTER
		SECTION 17
NE/NE	2002	1.00 A. STREELMAN
SE/SE	4100	0.75 FOSBERG
		SECTION 18
NE/NE	3400	1.00 H. STRELLMAN
		SECTION 21
TOWNSHIP 5 SOUTH, RANGE 13 EAST, W.M.		

The right to the use of the water for the above purpose is restricted to beneficial use on the lands or place of use described and is subject to all other conditions and limitations contained in said decree.

This certificate confirms order of the Director recorded in Special Order Volume 34, page 389 (Transfer 4685); Volume 35, page 26 (Transfer 4977); Volume 36, page 213 (Transfer 5010); Volume 36, page 338 (Transfer 5057); Volume 37, page 50 (Transfer 5175); Volume 37, page 115 (Transfer 5194); Volume 37, page 443 (Transfer 5284); Volume 38, page 151 (Amending Transfer 5284); Volume 39, page 187 (Transfer 5055); Volume 40, page 104 (Transfer 5759); entered JUN 1 8 2001 and recorded in Special Order Volume 55, page 606, approving a petition by JUNIPER FLAT DISTRICT IMPROVEMENT COMPANY under ORS 541.329 for mapping water rights within a district. This certificate supersedes certificate 48850.

Witness the signature of the Water Resources Director, affixed JUN 1 8 2001.


 Paul Cleary, Director

STATE OF OREGON
COUNTY OF WASCO
CERTIFICATE OF WATER RIGHT

THIS CERTIFICATE ISSUED TO

DORCAS AND MARSHALL MCELHERAN
56626 JUNIPER FLAT ROAD
MAUPIN, OR 97037

confirms the right to use the waters of A WELL, a tributary of WHITE RIVER, for IRRIGATION OF 14.0 ACRES AND SUPPLEMENTAL IRRIGATION OF 123.5 ACRES.

This right was perfected under Permit G-7958. The date of priority is FEBRUARY 14, 1978. The amount of water to which this right is entitled is limited to an amount actually beneficially used and shall not exceed 0.89 CUBIC FOOT PER SECOND or its equivalent in case of rotation measured at the point of diversion from the source.

The point of diversion is located as follows:

NE $\frac{1}{4}$ NE $\frac{1}{4}$, SECTION 23, T. 4 S., R. 13 E., W.M.; 1360 FEET NORTH AND 80 FEET WEST FROM E $\frac{1}{4}$ CORNER SECTION 23.

The amount of water used for irrigation together with the amount secured under any other right existing for the same lands, is limited to ONE-EIGHTIETH of one cubic foot per second per acre or its equivalent for each acre irrigated and shall be further limited to a diversion of not to exceed 3.0 acre-feet for each acre irrigated during the irrigation season of each year.

The use shall conform to such reasonable rotation system ordered by the proper state officer.

A description of the place of use to which this right is appurtenant is as follows:

	<u>PRIMARY</u>	<u>SUPPLEMENTAL</u>
NE $\frac{1}{4}$ SE $\frac{1}{4}$	0.5 ACRES	11.3 ACRES
NW $\frac{1}{4}$ SE $\frac{1}{4}$	3.8 ACRES	25.9 ACRES
SW $\frac{1}{4}$ SE $\frac{1}{4}$	9.7 ACRES	23.6 ACRES
SE $\frac{1}{4}$ SE $\frac{1}{4}$		33.5 ACRES

SECTION 14

NE $\frac{1}{4}$ NE $\frac{1}{4}$	18.4 ACRES
NW $\frac{1}{4}$ NE $\frac{1}{4}$	10.8 ACRES

SECTION 23

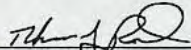
TOWNSHIP 4 SOUTH, RANGE 13 EAST, W.M.

The right to the use of the water for the above purpose is restricted to beneficial use on the lands or place of use described and is subject to all other conditions and limitations contained in said permit.

This certificate confirms an order of the Director entered on JUN 1 8 2001, and recorded in Special Order Volume 55 page 606, approving a petition by Juniper Flat District Improvement Company under ORS 541.329 for mapping water rights within a district. This certificate supersedes certificate 55354.

The issuance of this superseding certificate does not confirm the status of the water right in regard to the provisions of ORS 540.610 pertaining to forfeiture or abandonment.

Witness the signature of the Water Resources Director, affixed JUN 1 8 2001.



Paul Cleary, Director

STATE OF OREGON
COUNTY OF WASCO
CERTIFICATE OF WATER RIGHT

THIS CERTIFICATE ISSUED TO

DAVID E., JERRY A., AND ANN DULING
54909 HWY 197
MAUPIN, OR 97037

confirms the right to use the waters of WELL #1, a tributary of DESCHUTES RIVER, for IRRIGATION OF 103.3 ACRES AND SUPPLEMENTAL IRRIGATION OF 20.8 ACRES.

This right was perfected under Permit G-6746. The date of priority is JANUARY 9, 1976. The amount of water to which this right is entitled is limited to an amount actually beneficially used and shall not exceed 0.63 CUBIC FOOT PER SECOND or its equivalent in case of rotation measured at the point of diversion from the source.

The point of diversion is located as follows:

NW 1/4 SE 1/4, SECTION 31, T. 4 S., R. 14 E., W.M.; 1440 FEET NORTH AND 2260 FEET EAST FROM SW CORNER SECTION 31.

The amount of water used for irrigation together with the amount secured under any other right existing for the same lands, is limited to ONE-EIGHTIETH of one cubic foot per second per acre or its equivalent for each acre irrigated and shall be further limited to a diversion of not to exceed 3.0 acre-feet for each acre irrigated during the irrigation season of each year.

The use shall conform to such reasonable rotation system ordered by the proper state officer.

A description of the place of use to which this right is appurtenant is as follows:

		<u>PRIMARY</u>	<u>SUPPLEMENTAL</u>
	NE 1/4 SW 1/4	4.4 ACRES	20.8 ACRES
LOT 3	NW 1/4 SW 1/4	18.1 ACRES	
LOT 4	SW 1/4 SW 1/4	28.3 ACRES	
	SE 1/4 SW 1/4	38.0 ACRES	
	NW 1/4 SE 1/4	10.1 ACRES	
	SW 1/4 SE 1/4	4.4 ACRES	

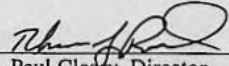
SECTION 31
TOWNSHIP 4 SOUTH, RANGE 14 EAST, W.M.

The right to the use of the water for the above purpose is restricted to beneficial use on the lands or place of use described and is subject to all other conditions and limitations contained in said permit.

This certificate confirms an order of the Director entered on JUN 1 8 2001, and recorded in Special Order Volume 55 page 606, approving a petition by Juniper Flat District Improvement Company under ORS 541.329 for mapping water rights within a district. This certificate supersedes certificate 55344.

The issuance of this superseding certificate does not confirm the status of the water right in regard to the provisions of ORS 540.610 pertaining to forfeiture or abandonment.

Witness the signature of the Water Resources Director, affixed JUN 1 8 2001.


Paul Cleary, Director

JFDIC3111.G7219.SRS

Recorded in State Record of Water Right Certificates numbered 76972.

STATE OF OREGON
COUNTY OF WASCO
CERTIFICATE OF WATER RIGHT

THIS CERTIFICATE ISSUED TO

DAVID E., JERRY A., AND ANN DULING
54909 HWY 197
MAUPIN, OR 97037

confirms the right to use the waters of WELL #2, a tributary of DESCHUTES RIVER, for SUPPLEMENTAL IRRIGATION OF 137.5 ACRES.

This right was perfected under Permit G-7403. The date of priority is MARCH 31, 1977. The amount of water to which this right is entitled is limited to an amount actually beneficially used and shall not exceed 0.90 CUBIC FOOT PER SECOND or its equivalent in case of rotation measured at the point of diversion from the source.

The point of diversion is located as follows:

NW 1/4 SE 1/4, SECTION 31, T. 4 S., R. 14 E., W.M.; 1580 FEET NORTH AND 2330 FEET EAST FROM SW CORNER SECTION 31.

The amount of water used for irrigation together with the amount secured under any other right existing for the same lands, is limited to ONE-EIGHTIETH of one cubic foot per second per acre or its equivalent for each acre irrigated and shall be further limited to a diversion of not to exceed 3.0 acre-feet for each acre irrigated during the irrigation season of each year.

The use shall conform to such reasonable rotation system ordered by the proper state officer.

A description of the place of use to which this right is appurtenant is as follows:

	NE $\frac{1}{4}$ SW $\frac{1}{4}$	25.2 ACRES
LOT 3	NW $\frac{1}{4}$ SW $\frac{1}{4}$	18.1 ACRES
LOT 4	SW $\frac{1}{4}$ SW $\frac{1}{4}$	28.3 ACRES
	SE $\frac{1}{4}$ SW $\frac{1}{4}$	38.0 ACRES
	NW $\frac{1}{4}$ SE $\frac{1}{4}$	13.5 ACRES
	SW $\frac{1}{4}$ SE $\frac{1}{4}$	14.4 ACRES

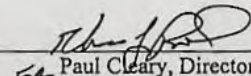
SECTION 31
TOWNSHIP 4 SOUTH, RANGE 14 EAST, W.M.

The right to the use of the water for the above purpose is restricted to beneficial use on the lands or place of use described and is subject to all other conditions and limitations contained in said permit.

This certificate confirms an order of the Director entered on JUN 1 8 2001, and recorded in Special Order Volume 55 page 606, approving a petition by Juniper Flat District Improvement Company under ORS 541.329 for mapping water rights within a district. This certificate supersedes certificate 55345.

The issuance of this superseding certificate does not confirm the status of the water right in regard to the provisions of ORS 540.610 pertaining to forfeiture or abandonment.

Witness the signature of the Water Resources Director, affixed JUN 1 8 2001.


Paul Cleary, Director

JFDIC3111.G7973.SRS

Recorded in State Record of Water Right Certificates numbered 76973.

STATE OF OREGON
COUNTY OF WASCO
CERTIFICATE OF WATER RIGHT

THIS CERTIFICATE ISSUED TO

CONFEDERATED TRIBES OF THE WARM SPRINGS RESERVATION
1233 VETERANS STREET
P.O. BOX C
WARM SPRINGS, OR 97761

confirms the right to use the waters of SUMP WELL, a tributary of WAPINITIA CREEK, for IRRIGATION OF 17.4 ACRES AND SUPPLEMENTAL IRRIGATION OF 20.0 ACRES.

This right was perfected under Permit G-5398. The date of priority is MAY 4, 1971. The amount of water to which this right is entitled is limited to an amount actually beneficially used and shall not exceed 0.47 CUBIC FOOT PER SECOND or its equivalent in case of rotation measured at the point of diversion from the source.

The point of diversion is located as follows:

NE $\frac{1}{4}$ SW $\frac{1}{4}$, SECTION 19, T. 5 S., R. 12 E., W.M.; 2350 FEET NORTH AND 1830 FEET EAST FROM SW CORNER SECTION 19.

The amount of water used for irrigation together with the amount secured under any other right existing for the same lands, is limited to ONE-EIGHTIETH of one cubic foot per second per acre or its equivalent for each acre irrigated and shall be further limited to a diversion of not to exceed 3.0 acre-feet for each acre irrigated during the irrigation season of each year.

The use shall conform to such reasonable rotation system ordered by the proper state officer.

A description of the place of use to which this right is appurtenant is as follows:

	<u>PRIMARY</u>	<u>SUPPLEMENTAL</u>
SE $\frac{1}{4}$ SW $\frac{1}{4}$	17.4 ACRES	20.0 ACRES

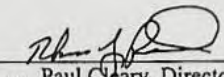
SECTION 19
TOWNSHIP 5 SOUTH, RANGE 12 EAST, W.M.

The right to the use of the water for the above purpose is restricted to beneficial use on the lands or place of use described and is subject to all other conditions and limitations contained in said permit.

This certificate confirms an order of the Director entered on JUN 1 8 2001, and recorded in Special Order Volume 55 page 606, approving a petition by Juniper Flat District Improvement Company under ORS 541.329 for mapping water rights within a district. This certificate supersedes certificate 47769.

The issuance of this superseding certificate does not confirm the status of the water right in regard to the provisions of ORS 540.610 pertaining to forfeiture or abandonment.

Witness the signature of the Water Resources Director, affixed JUN 1 8 2001.


for Paul Cleary, Director

July 15, 1998

Dan & Linda Nelson
30737 SW Waybill Rd
Boring, OR. 97009-9427


With regard to the Water Right Ownership Update and the associated water rights:

<u>Application #'s</u>	<u>Permit #'s</u>	<u>Certificate #'s</u>
S - 33151	S - 26212	33113
	D- 15525	48850
S - 32044	S - 25275	51539

The Water Resources Department has reviewed and determined that the letter you submitted requires some interpretation on our part. There is no question that we need to update our records regarding application S-33151, permit S-26212, certificate 33113. It is regarding the other two certificates that we believe there is some confusion. These two certificates are issued to the Juniper Flat District Improvement Co., and unless they have sold these certificated water rights to another individual or entity, it is they, and not us, whom you should contact so that they can update their records regarding the change of ownership. A copy of this letter will be forwarded to the Water Rights section of our department so that the appropriate database updates can be made.

We appreciate your cooperation with this program. If you have any questions, please contact me at (503) 378-8455 ext.289. The Department's toll free number is 1-800-624-3199.

Sincerely,



R. Craig Kohanek
Technical Services Division

c: Water Rights Section



Commerce Building
158 12th Street NE
Salem, OR 97310-0210
(503) 378-3739
FAX (503) 378-8130

OREGON WATER RESOURCES DEPARTMENT
WATER RIGHT OWNERSHIP UPDATE FORM

NOTICE TO SELLERS & BUYERS:

By law all water belongs to the public (ORS 537.110). In almost every instance, a permit ("water right") from the Water Resources Department is needed before using, diverting, or storing any water (ORS 537.130). However, most domestic wells do not require water rights. A water right stays with the land. In order to keep track of water right ownership, ORS 537.330 requires persons selling property that has a water right to 1) provide evidence of the water right to the buyer and 2) notify the Water Resources Department of the water right involved with the real estate transaction. Sellers are exempted from this requirement if the water uses are served by a water district or a city.

Water that has been used for a long time in one place or that involves a water structure (like a dam) that already exists is no guarantee that there is a water right which would allow the water use to continue.

If you have any questions about this form or water right requirements, please contact your local watermaster or call the Water Resources Department at (503)378-8455

... Note: Please type or print legibly when filling in the following information. Use additional paper if necessary.

PROPERTY SELLER INFORMATION:

Name: Lyle Gabel
Street Address: 54761 Juniper Flat Road
City: Maupin State: OR Zip: 97037-9149
Phone: 541-395-2787

PROPERTY BUYER INFORMATION:

Name: Dan & Linda Nelson
Street Address: 30737 SW Waybill Road
City: Boring State: OR Zip: 97009-9427
Phone: 503-663-3348

PROPERTY DESCRIPTION (attach additional pages if necessary):

County: Wasco Township: 5S Range: 13E Section: 30
Tax Lot number(s): 6600

Meets & bounds description (or attach copy of property deed & tax lot map with the parcels highlighted):

NE 1/4, NW 1/4, of the SE 1/4, NE 1/4 of the NW 1/4, S 1/2
of the NW 1/4, N 1/2 of the SW 1/4, Section 30 T5S of
Range 13, East of the Willamette Meridian, all in County of
Wasco, State of Oregon.

WATER RIGHT INFORMATION (attach copy of water right certificate or permit & final project map if available):

Application #: 33151 - 32044 Permit # 525275 Certificate # 33113, 48850, 51539

Will all lands associated with the water right be owned by the buyer? Yes No

Name of individual completing this form: Dan Nelson Phone: 503-663-3348
Signature: [Signature] Date: 7-10-98

RECEIVED

JUL 13 1998

WATER RESOURCES DE

*** OREGON WATER RESOURCES DEPARTMENT ***

7/15/1998

Select by certificate 33113

Name: LYLE L GABEL

RT 1 BOX 40
HAUPIN, OR 97037

County : WASCO
Status : NON-CANCELLED
Certificate type: OR
Certificate date: 4/ 8/1966
Application: S 33151
Permit : S 26212
Certificate: 33113
Supercedes certificate: 0

Related documents:
Remarks :

Source	Use	P/S	Priority	Quantity	Location	LOT/DLC	Status
WAPINITIA CR > DESCHUTES R	IR	P	6/11/1959	0.3100CFS	5 S 13 E 30 SENW		V
Rate: 1/40 Limit: 1/4 AFT/acre/year Other limits:							

Points of appropriations:	Use	P/S	Location	DLC/LOT	Acres	Status
=====	IR	P	5 S 13 E 30 SWNE		0.200	V
	IR	P	5 S 13 E 30 SENW		1.800	V
	IR	P	5 S 13 E 30 NESW		17.000	V
	IR	P	5 S 13 E 30 NWSE		4.500	V

Name: JUNIPER FLAT DISTRICT IMPROVEMENT CO.
 MAUPIN, OR 97037

County : WASCO
 Status : NON-CANCELLED
 Certificate type: CF
 Certificate date: 1/18/1980
 Application: Permit : D 15525
 Certificate: 48850
 Supercedes certificate: 15525

Related documents: T4685 ET AL
 Remarks : SEE ORIG CERT FOR MULT TRANSFERS

Source	Use	P/S	Priority	Quantity	Location	LOT/DLC	Status
CLEAR CR > WHITE R Rate: 1/40 Limit: 3.0 AFT/acre/year	I*	P	7/ 1/1903	26.3440CFS	5 S 9 E 10 NWSE		V
Other limits: 1:1/30 DAYS < 7/1; 1/80,3 > 7/1							
FROG CR > CLEAR CR Rate: 1/30 Limit: 3.0 AFT/acre/year	I*	P	7/ 1/1903	26.3440CFS	4 S 9 E 34 NENE		V
Other limits: 1:1/30 DAYS < 7/1; 1/80,3 > 7/1							
CLEAR LAKE RES > CLEAR L Rate: 1/40 Limit: 3.0 AFT/acre/year	I*	P	8/19/1904	1400.0000AFT	4 S 9 E 32 SESE		V
Other limits: 1:1/30 DAYS < 7/1; 1/80,3 > 7/1							

Points of appropriations:

Use	P/S	Location	DLC/LOT	Acres	Status
I*	P	4 S 12 E 34 NWNW		20.000	V
I*	P	4 S 12 E 36 SESE		10.000	V
I*	P	4 S 13 E 14 NESE		32.800	V
I*	P	4 S 13 E 14 NWSE		32.000	V
I*	P	4 S 13 E 14 SESE		25.200	V
I*	P	4 S 13 E 22 NENW		20.000	V
I*	P	4 S 13 E 22 SENW		20.000	V
I*	P	4 S 13 E 22 SWSW		1.200	V
I*	P	4 S 13 E 22 SESW		19.500	V
I*	P	4 S 13 E 22 NESE		6.000	V
I*	P	4 S 13 E 22 NWSE		14.000	V
I*	P	4 S 13 E 23 NESW		7.000	V
I*	P	4 S 13 E 23 SESW		40.000	V
I*	P	4 S 13 E 24 NENW		34.000	V
I*	P	4 S 13 E 24 SENW		36.000	V
I*	P	4 S 13 E 25 NWSW		15.600	V
I*	P	4 S 13 E 25 SWSW		18.600	V
I*	P	4 S 13 E 26 NESE		12.700	V
I*	P	4 S 13 E 26 SWSE		0.300	V
I*	P	4 S 13 E 26 SESE		32.800	V
I*	P	4 S 13 E 27 NENW		10.100	V
I*	P	4 S 13 E 27 NESW		20.000	V
I*	P	4 S 13 E 29 NESW		7.800	V
I*	P	4 S 13 E 29 SWSW		3.600	V
I*	P	4 S 13 E 29 SESW		8.600	V
I*	P	4 S 13 E 30 NESW		1.700	V
I*	P	4 S 13 E 30 SESW		8.300	V
I*	P	4 S 13 E 31 SWNE		5.500	V
I*	P	4 S 13 E 31 SENE		10.300	V
I*	P	4 S 13 E 31 SWNW		10.300	V
I*	P	4 S 13 E 31 NWSE		11.800	V
I*	P	4 S 13 E 32 NWNE		11.200	V
I*	P	4 S 13 E 32 SWNE		6.800	V

Continuing: D
Points of appropriations:
=====

15525	48850	Location					DLC/LOT	Acres	Status
Use	P/S								
I*	P	4	S	13	E	33	SWSW	9.900	V
I*	P	4	S	13	E	33	SESW	5.600	V
I*	P	4	S	13	E	35	NESE	33.500	V
I*	P	4	S	13	E	35	NWSE	8.400	V
I*	P	4	S	13	E	35	SWSE	10.100	V
I*	P	4	S	13	E	35	SESE	35.800	V
I*	P	4	S	13	E	36	NESE	18.800	V
I*	P	4	S	13	E	36	NWSE	10.400	V
I*	P	4	S	13	E	36	SWSE	26.400	V
I*	P	4	S	13	E	36	SESE	16.900	V
I*	P	4	S	14	E	17	SESW	4.500	V
I*	P	4	S	14	E	19	SWSE	6.000	V
I*	P	4	S	14	E	20	NENW	33.200	V
I*	P	4	S	14	E	20	NWNW	33.500	V
I*	P	4	S	14	E	20	SWNW	27.600	V
I*	P	4	S	14	E	20	SENW	11.200	V
I*	P	4	S	14	E	30	NWNE	34.000	V
I*	P	4	S	14	E	30	NESW	0.700	V
I*	P	4	S	14	E	31	SWSE	10.000	V
I*	P	5	S	11	E	13	NWSW	7.000	V
I*	P	5	S	11	E	13	SWSW	6.340	V
I*	P	5	S	11	E	24	NWNW	7.000	V
I*	P	5	S	11	E	24	SESW	14.000	V
I*	P	5	S	11	E	25	SENE	5.000	V
I*	P	5	S	12	E	1	SWNE	5.200	V
I*	P	5	S	12	E	1	NENW	3.200	V
I*	P	5	S	12	E	1	NWNW	1.400	V
I*	P	5	S	12	E	1	SWNW	9.100	V
I*	P	5	S	12	E	1	SENW	1.300	V
I*	P	5	S	12	E	1	SENW	6.800	V
I*	P	5	S	12	E	1	NWSE	5.400	V
I*	P	5	S	12	E	2	NWSW	21.600	V
I*	P	5	S	12	E	2	SWSW	6.000	V
I*	P	5	S	12	E	3	NESE	11.000	V
I*	P	5	S	12	E	8	NWSW	13.000	V
I*	P	5	S	12	E	8	SESE	10.200	V
I*	P	5	S	12	E	9	SWSW	6.800	V
I*	P	5	S	12	E	11	SWSW	12.400	V
I*	P	5	S	12	E	11	SESW	9.600	V
I*	P	5	S	12	E	12	NWNE	18.400	V
I*	P	5	S	12	E	12	NENW	21.900	V
I*	P	5	S	12	E	12	NWNW	31.700	V
I*	P	5	S	12	E	12	SWNW	5.000	V
I*	P	5	S	12	E	13	NENE	6.400	V
I*	P	5	S	12	E	13	SENE	6.800	V
I*	P	5	S	12	E	13	NESW	2.300	V
I*	P	5	S	12	E	13	NWSW	9.100	V
I*	P	5	S	12	E	13	NWSE	1.200	V
I*	P	5	S	12	E	14	NENW	11.900	V
I*	P	5	S	12	E	14	NWSE	0.200	V
I*	P	5	S	12	E	14	SWSE	16.300	V
I*	P	5	S	12	E	14	SESE	13.400	V
I*	P	5	S	12	E	19	SWNW	5.000	V
I*	P	5	S	12	E	19	SESW	20.000	V

Continuing: D
 Points of appropriations:
 =====

15525

48850

Use	P/S	Location						DLC/LOT	Acres	Status
I*	P	5	S	12	E	20	NENE		11.600	V
I*	P	5	S	12	E	20	SENE		28.000	V
I*	P	5	S	12	E	21	SWNW		5.000	V
I*	P	5	S	12	E	21	NESE		15.100	V
I*	P	5	S	12	E	21	NWSE		3.000	V
I*	P	5	S	12	E	21	SESE		2.240	V
I*	P	5	S	12	E	22	NWNW		16.600	V
I*	P	5	S	12	E	22	SWNW		8.130	V
I*	P	5	S	12	E	22	NESE		7.000	V
I*	P	5	S	12	E	22	SESE		15.600	V
I*	P	5	S	12	E	23	NENE		15.000	V
I*	P	5	S	12	E	23	NWNE		4.400	V
I*	P	5	S	12	E	23	NENW		15.000	V
I*	P	5	S	12	E	23	NWNW		14.800	V
I*	P	5	S	12	E	23	SWNW		1.480	V
I*	P	5	S	12	E	23	SWSW		3.200	V
I*	P	5	S	12	E	23	SESW		4.500	V
I*	P	5	S	12	E	24	NWNW		5.000	V
I*	P	5	S	12	E	24	SWNW		10.000	V
I*	P	5	S	12	E	24	NESE		6.000	V
I*	P	5	S	12	E	24	SESE		24.000	V
I*	P	5	S	12	E	25	SWNE		3.000	V
I*	P	5	S	12	E	25	NWNW		2.000	V
I*	P	5	S	12	E	26	NENE		10.000	V
I*	P	5	S	12	E	26	SWNE		7.800	V
I*	P	5	S	12	E	26	NENW		12.800	V
I*	P	5	S	12	E	26	NWNW		20.200	V
I*	P	5	S	12	E	26	SENW		3.400	V
I*	P	5	S	12	E	26	NWSE		2.000	V
I*	P	5	S	12	E	27	NENE		8.000	V
I*	P	5	S	12	E	27	NESW		5.500	V
I*	P	5	S	12	E	27	NWSE		5.500	V
I*	P	5	S	12	E	27	SESE		10.000	V
I*	P	5	S	12	E	29	NWNE		4.000	V
I*	P	5	S	12	E	29	SENE		10.000	V
I*	P	5	S	12	E	29	NENW		14.400	V
I*	P	5	S	12	E	29	NWNW		2.000	V
I*	P	5	S	12	E	29	SWSW		11.600	V
I*	P	5	S	12	E	30	SESE		8.400	V
I*	P	5	S	12	E	32	NWNE		10.000	V
I*	P	5	S	12	E	33	NWNE		12.000	V
I*	P	5	S	12	E	33	NWNW		10.000	V
I*	P	5	S	13	E	2	NENE		12.700	V
I*	P	5	S	13	E	2	SESW		10.200	V
I*	P	5	S	13	E	2	SWSE		11.800	V
I*	P	5	S	13	E	3	NENW		12.300	V
I*	P	5	S	13	E	3	NWNW		11.900	V
I*	P	5	S	13	E	3	SWNW		14.200	V
I*	P	5	S	13	E	3	SENW		20.000	V
I*	P	5	S	13	E	3	NWSW		7.000	V
I*	P	5	S	13	E	4	NENE		6.400	V
I*	P	5	S	13	E	4	NWNE		14.700	V
I*	P	5	S	13	E	4	NWNW		7.000	V
I*	P	5	S	13	E	4	SWNW		11.900	V

Continuing: D
 Points of appropriations:
 =====

15525	48850	DLC/LOT					Acres	Status
Use	P/S	Location						
I*	P	5	S	13	E	5 NWNE	15.100	V
I*	P	5	S	13	E	5 SWNE	4.900	V
I*	P	5	S	13	E	5 SENE	10.600	V
I*	P	5	S	13	E	5 NENW	20.200	V
I*	P	5	S	13	E	5 SENW	3.200	V
I*	P	5	S	13	E	5 SENW	2.800	V
I*	P	5	S	13	E	5 SESW	15.600	V
I*	P	5	S	13	E	5 SWSE	17.800	V
I*	P	5	S	13	E	5 SESE	11.800	V
I*	P	5	S	13	E	7 SWNW	1.900	V
I*	P	5	S	13	E	7 NESW	6.800	V
I*	P	5	S	13	E	7 NWSW	0.800	V
I*	P	5	S	13	E	7 SWSW	9.300	V
I*	P	5	S	13	E	7 SESW	2.600	V
I*	P	5	S	13	E	7 NESE	7.600	V
I*	P	5	S	13	E	7 NWSE	12.100	V
I*	P	5	S	13	E	7 SWSE	1.300	V
I*	P	5	S	13	E	7 SESE	1.900	V
I*	P	5	S	13	E	8 SWNW	2.000	V
I*	P	5	S	13	E	8 NWSW	16.000	V
I*	P	5	S	13	E	8 SWSW	27.000	V
I*	P	5	S	13	E	9 SWNW	20.600	V
I*	P	5	S	13	E	9 SENW	9.500	V
I*	P	5	S	13	E	9 NESW	8.400	V
I*	P	5	S	13	E	11 NWNE	13.400	V
I*	P	5	S	13	E	11 NENW	3.700	V
I*	P	5	S	13	E	17 SWSW	1.800	V
I*	P	5	S	13	E	20 NWNE	11.200	V
I*	P	5	S	13	E	20 SWNE	4.000	V
I*	P	5	S	13	E	20 SENE	6.000	V
I*	P	5	S	13	E	20 NWSE	10.000	V
I*	P	5	S	13	E	21 NENW	10.500	V
I*	P	5	S	13	E	21 NWNW	4.200	V
I*	P	5	S	13	E	21 SWNW	8.400	V
I*	P	5	S	13	E	21 NESW	1.400	V
I*	P	5	S	13	E	21 NESE	8.000	V
I*	P	5	S	13	E	21 SESE	15.600	V
I*	P	5	S	13	E	22 SWSE	10.000	V
I*	P	5	S	13	E	29 NENW	8.000	V
I*	P	5	S	13	E	29 NWNW	30.200	V
I*	P	5	S	13	E	29 SWNW	5.800	V
I*	P	5	S	13	E	30 SWNW	10.000	V
I*	P	5	S	13	E	30 NESW	5.000	V
I*	P	5	S	13	E	30 NWSW	10.000	V

Select by certificate 51539

Name: JUNIPER FLAT DISTRICT IMPROVEMENT CO.
 53333 RESERVATION RD
 MAUPIN, OR 970379708

County : WASCO
 Status : NON-CANCELLED
 Certificate type: CR
 Certificate date: 4/14/1983

Application: S 32044
 Permit : S 25275
 Certificate: 51539
 Supercedes certificate: 51099

Related documents: P-R2106

Remarks :

Source	Use	P/S	Priority	Quantity	Location	LOT/DLC	Status
CLEAR LAKE RES > CLEAR L	IS	S	11/11/1915	11660.0000AFT	4 S 9 E 32 SESE		V

Legal description: 1390 FT S & 480 FT W FM E1/4 COR, S32
 Rate: 4.2 Limit: AC-F AFT/acre/year Other limits: T

Points of appropriations:	Use	P/S	Location	DLC/LOT	Acres	Status
IR	S		4 S 12 E 36 SESE		10.000	V
IR	S		4 S 13 E 14 NESE		32.800	V
IR	S		4 S 13 E 14 NWSF		32.000	V
IR	S		4 S 13 E 14 SESE		25.200	V
IR	S		4 S 13 E 22 NENW		20.000	V
IR	S		4 S 13 E 22 SENW		20.000	V
IR	S		4 S 13 E 22 SWSW		1.200	V
IR	S		4 S 13 E 22 SESW		19.500	V
IR	S		4 S 13 E 22 NESE		6.000	V
IR	S		4 S 13 E 22 NWSE		14.000	V
IR	S		4 S 13 E 23 NESW		7.000	V
IR	S		4 S 13 E 23 SESW		40.000	V
IR	S		4 S 13 E 24 NENW		34.000	V
IR	S		4 S 13 E 24 SENW		36.000	V
IR	S		4 S 13 E 25 NWSW		15.600	V
IR	S		4 S 13 E 25 SWSW		18.600	V
IR	S		4 S 13 E 26 NESE		12.700	V
IR	S		4 S 13 E 26 SWSE		0.300	V
IR	S		4 S 13 E 26 SESE		32.800	V
IR	S		4 S 13 E 27 NENW		10.100	V
IR	S		4 S 13 E 27 NESW		20.000	V
IR	S		4 S 13 E 29 NESW		7.800	V
IR	S		4 S 13 E 29 SWSW		3.600	V
IR	S		4 S 13 E 29 SESW		8.600	V
IR	S		4 S 13 E 30 NESW		1.700	V
IR	S		4 S 13 E 30 SESW		8.300	V
IR	S		4 S 13 E 31 SWNE		5.500	V
IR	S		4 S 13 E 31 SENE		10.300	V
IR	S		4 S 13 E 31 SWNW		10.300	V
IR	S		4 S 13 E 31 NWSE		11.800	V
IR	S		4 S 13 E 32 NWNE		1.200	V
IR	S		4 S 13 E 32 SWNE		6.800	V
IR	S		4 S 13 E 33 SWSW		9.900	V
IR	S		4 S 13 E 33 SESW		5.600	V
IR	S		4 S 13 E 34 NWNW		20.000	V
IR	S		4 S 13 E 35 NESE		33.500	V
IR	S		4 S 13 E 35 NWSE		8.400	V

Continuing: S 32044 S
 Points of appropriations:
 =====

	25275	51539				DLC/LOT	Acres	Status	
	Use	P/S	Location						
IR	S	4	S	13	E	35	SWSE	10.100	V
IR	S	4	S	13	E	35	SESE	35.800	V
IR	S	4	S	13	E	36	NESE	18.800	V
IR	S	4	S	13	E	36	NWSE	10.400	V
IR	S	4	S	13	E	36	SWSE	26.400	V
IR	S	4	S	13	E	36	SESE	16.900	V
IR	S	4	S	14	E	17	SESW	4.500	V
IR	S	4	S	14	E	20	NENW	33.200	V
IR	S	4	S	14	E	20	NWNW	33.500	V
IR	S	4	S	14	E	20	SWNW	7.600	V
IR	S	4	S	14	E	20	SENW	11.200	V
IR	S	4	S	14	E	30	NESW	0.700	V
IR	S	4	S	14	E	31	SWSE	10.000	V
IR	S	5	S	11	E	13	NWSW	7.000	V
IR	S	5	S	11	E	13	SWSW	6.340	V
IR	S	5	S	11	E	24	NWNW	2.000	V
IR	S	5	S	11	E	24	SESW	14.000	V
IR	S	5	S	11	E	25	SENE	5.000	V
IR	S	5	S	12	E	1	SWNE	5.200	V
IR	S	5	S	12	E	1	NENW	3.200	V
IR	S	5	S	12	E	1	NWNW	1.400	V
IR	S	5	S	12	E	1	SWNW	9.100	V
IR	S	5	S	12	E	1	SENW	1.300	V
IR	S	5	S	12	E	1	SENW	6.800	V
IR	S	5	S	12	E	1	NWSE	5.400	V
IR	S	5	S	12	E	2	NWSW	21.600	V
IR	S	5	S	12	E	2	SWSW	6.000	V
IR	S	5	S	12	E	3	NESE	11.000	V
IR	S	5	S	12	E	8	SESE	10.200	V
IR	S	5	S	12	E	9	NWSW	13.000	V
IR	S	5	S	12	E	9	SWSW	6.800	V
IR	S	5	S	12	E	11	SWSW	12.400	V
IR	S	5	S	12	E	11	SESW	9.600	V
IR	S	5	S	12	E	12	NWNE	18.400	V
IR	S	5	S	12	E	12	NENW	21.900	V
IR	S	5	S	12	E	12	NWNW	31.700	V
IR	S	5	S	12	E	12	SWNW	5.000	V
IR	S	5	S	12	E	13	NENE	6.400	V
IR	S	5	S	12	E	13	SENE	6.800	V
IR	S	5	S	12	E	13	NESW	2.300	V
IR	S	5	S	12	E	13	NWSW	9.100	V
IR	S	5	S	12	E	13	NWSE	1.200	V
IR	S	5	S	12	E	14	NENW	11.900	V
IR	S	5	S	12	E	14	NWSE	0.200	V
IR	S	5	S	12	E	14	SWSE	16.300	V
IR	S	5	S	12	E	14	SESE	13.400	V
IR	S	5	S	12	E	19	SWNW	5.000	V
IR	S	5	S	12	E	19	SESW	20.000	V
IR	S	5	S	12	E	20	SENE	28.000	V
IR	S	5	S	12	E	21	SWNW	5.000	V
IR	S	5	S	12	E	21	NESE	15.100	V
IR	S	5	S	12	E	21	NWSE	3.000	V
IR	S	5	S	12	E	21	SESE	2.240	V
IR	S	5	S	12	E	22	NWNW	16.600	V

Continuing: S 32044 S 25275 51539

Points of appropriations:	Use	P/S	Location	DLC/LOT	Acres	Status
IR	S	5	S 12 E 22	SWNW	8.130	V
IR	S	5	S 12 E 22	NESE	2.000	V
IR	S	5	S 12 E 22	SWSE	10.000	V
IR	S	5	S 12 E 22	SESE	15.600	V
IR	S	5	S 12 E 23	NENE	15.000	V
IR	S	5	S 12 E 23	NWNE	4.400	V
IR	S	5	S 12 E 23	NENW	15.000	V
IR	S	5	S 12 E 23	NWNW	14.800	V
IR	S	5	S 12 E 23	SWNW	1.480	V
IR	S	5	S 12 E 23	SWSW	3.200	V
IR	S	5	S 12 E 23	SESW	4.500	V
IR	S	5	S 12 E 24	NWNW	5.000	V
IR	S	5	S 12 E 24	SWNW	10.000	V
IR	S	5	S 12 E 24	NESE	6.000	V
IR	S	5	S 12 E 24	SESE	24.000	V
IR	S	5	S 12 E 25	SWNE	3.000	V
IR	S	5	S 12 E 26	SWNE	7.800	V
IR	S	5	S 12 E 26	NENW	12.800	V
IR	S	5	S 12 E 26	NWNW	20.200	V
IR	S	5	S 12 E 26	SENW	3.400	V
IR	S	5	S 12 E 26	NWSE	2.000	V
IR	S	5	S 12 E 27	NENE	8.000	V
IR	S	5	S 12 E 27	NESW	5.500	V
IR	S	5	S 12 E 27	NWSE	5.500	V
IR	S	5	S 12 E 27	SESE	10.000	V
IR	S	5	S 12 E 29	NWNE	4.000	V
IR	S	5	S 12 E 29	NENW	14.400	V
IR	S	5	S 12 E 29	NWNW	2.000	V
IR	S	5	S 12 E 29	SWSW	11.600	V
IR	S	5	S 12 E 29	SESW	10.000	V
IR	S	5	S 12 E 30	SESE	8.400	V
IR	S	5	S 12 E 32	NWNE	10.000	V
IR	S	5	S 12 E 33	NWNE	12.000	V
IR	S	5	S 12 E 33	NWNW	10.000	V
IR	S	5	S 13 E 2	NENE	12.700	V
IR	S	5	S 13 E 2	SESW	10.200	V
IR	S	5	S 13 E 2	SWSE	11.800	V
IR	S	5	S 13 E 3	NENW	12.300	V
IR	S	5	S 13 E 3	NWNW	11.900	V
IR	S	5	S 13 E 3	SWNW	14.200	V
IR	S	5	S 13 E 3	SENW	20.000	V
IR	S	5	S 13 E 3	NWSW	7.000	V
IR	S	5	S 13 E 4	NENE	6.400	V
IR	S	5	S 13 E 4	NWNE	14.700	V
IR	S	5	S 13 E 4	NWNW	7.000	V
IR	S	5	S 13 E 4	SWNW	11.900	V
IR	S	5	S 13 E 5	NWNE	15.100	V
IR	S	5	S 13 E 5	SWNE	4.900	V
IR	S	5	S 13 E 5	SENE	10.600	V
IR	S	5	S 13 E 5	NENW	20.200	V
IR	S	5	S 13 E 5	SENW	3.200	V
IR	S	5	S 13 E 5	SWSW	2.800	V
IR	S	5	S 13 E 5	SESW	15.600	V
IR	S	5	S 13 E 5	SWSE	17.800	V

Continuing: S 32044 S
 Points of appropriations:

25275	51539						DLC/LOT	Acres	Status
Use	P/S	Location							
IR	S	5	S	13	E	5 SESE	11.800	V	
IR	S	5	S	13	E	7 SWNW	1.900	V	
IR	S	5	S	13	E	7 NESW	6.800	V	
IR	S	5	S	13	E	7 NWSW	0.800	V	
IR	S	5	S	13	E	7 SWSW	9.300	V	
IR	S	5	S	13	E	7 SESW	2.600	V	
IR	S	5	S	13	E	7 NESE	7.600	V	
IR	S	5	S	13	E	7 NWSE	12.100	V	
IR	S	5	S	13	E	7 SWSE	1.300	V	
IR	S	5	S	13	E	7 SESE	1.900	V	
IR	S	5	S	13	E	8 SWNW	2.000	V	
IR	S	5	S	13	E	8 NWSW	16.000	V	
IR	S	5	S	13	E	8 SWSW	27.000	V	
IR	S	5	S	13	E	9 SWNW	20.600	V	
IR	S	5	S	13	E	9 SENW	9.500	V	
IR	S	5	S	13	E	9 NESW	8.400	V	
IR	S	5	S	13	E	11 NWNW	13.400	V	
IR	S	5	S	13	E	11 NENW	3.700	V	
IR	S	5	S	13	E	18 SWSW	1.800	V	
IR	S	5	S	13	E	20 NENE	11.600	V	
IR	S	5	S	13	E	20 NWNW	11.200	V	
IR	S	5	S	13	E	20 SWNE	4.000	V	
IR	S	5	S	13	E	20 SENE	6.000	V	
IR	S	5	S	13	E	20 NWSE	10.000	V	
IR	S	5	S	13	E	21 NENW	10.500	V	
IR	S	5	S	13	E	21 NWNW	4.200	V	
IR	S	5	S	13	E	21 SWNW	8.400	V	
IR	S	5	S	13	E	21 NESW	1.400	V	
IR	S	5	S	13	E	21 NESE	8.000	V	
IR	S	5	S	13	E	21 SESE	15.600	V	
IR	S	5	S	13	E	29 NENW	8.000	V	
IR	S	5	S	13	E	29 NWNW	30.200	V	
IR	S	5	S	13	E	29 SWNW	5.800	V	
IR	S	5	S	13	E	30 SWNW	10.000	V	
IR	S	5	S	13	E	30 NESW	5.000	V	
IR	S	5	S	13	E	30 NWSW	10.000	V	

<u>Appl.</u>	<u>Permit</u>	<u>Cert.</u>
64795	47767	-
R-32043	R-2106	51543
32044	25275	51539
25235	19963	23487

Mail this postcard to people and businesses that send you mail

Please send mail to my new address beginning:

Immediately
 Month Day Year

My Name (Last Name, First Name, Middle Initial)

Juniper Flat Dist. Imp. Co.

OLD Complete Street Address, PO Box, or Rural Route and RR Box No.

RT 1 Box 53

Apt./Suite No.

City or Post Office

Maupin OR 97037

State

ZIP Code or ZIP+4

NEW Complete Street Address, PO Box, or Rural Route and RR Box No.

JUNIPER FLAT DIST IMP CO

Apt./Suite No.

City or Post Office

53333 RESERVATION RD
 MAUPIN OR 97037-9708

State

ZIP Code or ZIP+4

Account Number (If Applicable)

New Telephone No. (Optional)

()

Signature

Wayne

Today's Date

0 9 | 2 3 | 9 7 1
 Month Day Year

PS Form 3576, February 1995

Recipient: Be sure to record the above new address.

Ann D. J. I

#1

Name Juniper Flat District Improvement Co.
By 53333 Reservation Rd
Address Maupin, Oregon 97037-9708

Application No. 32044
Permit No. 25275
Certificate No. ~~51539~~ 51539

FEES PAID	
Date	Amount
12-27-57	7.00
1/22/58	7.00
	B. P. Fe
	\$1 Cert. F
FEES REFUND	
Date	Amount

Stream Index, Page No. 5-38A

See R-32043

" Dam File : W-47
" Map File : C-23-17
" " C-34-16

Date filed December 27, 1957
Priority November 11, 1915
Action suspended until *bk art*
Returned to applicant
Date of approval February 5, 1958

F.P. MAP IN [E 43-9] ASSIGNMENTS

Date	Adjudication File	To Whom	Address	V
	Packet 8 Folder 3	Pgs 27-33		

CONSTRUCTION

REMARKS

Date for beginning February 5, 1959
Date for completion October 1, 1959
Extended to 10-1-60 10-1-72
Date for application of water October 1, 1960
Extended to 10-1-62 10-1-63 10-1-64 10-1-72

8856 acre feet stored water only from Wasco Reservoir for supplemental irrig of 2,108.60 acres.

PROSECUTION OF WORK

Form "A" filed *see letter received 11-11-58*
Form "B" filed *August 30, 1960 Re R-32043*
Form "C" filed *August 25, 1960 " "*

SEP 19 1960
Form 130 sent APR 6 1982
T-5010 A POW 12⁰ 26 Supp
T-6349 A POW
T-6356 A POW
T-7491 A POW

FINAL PROOF NOV 13 1981

Blank mailed OCTOBER 01 1960

Anal P. I. Amt

#1

Name Juniper Flat District Improvement Co.
By 53333 Reservation
Address Maupin, Oregon 47037-9708

Application No. 32044
Permit No. 25275
Certificate No. ~~51099~~ 51539

FEES PAID

Date	Amount	Receipt #
12-27-57	24.58	1442
1/22/58	7.00	14798

Stream Index, Page No. 5-38A

See R-32043

" Dam File : W-47
" Map File : C-23-17
" " C-34-16

Note!!
Cert. Partially
Typed

B. P. Fee
\$1 Cert. Fee 1'

FEES REFUNDED

Date	Amount	Check No
------	--------	----------

Date filed December 27, 1957
Priority November 11, 1955
Action suspended until OK cert

F. P. MAP IN [E 43-7] ASSIGNMENTS

Date	Adjustment	To Whom	Address	Volume	Page
		Pocket 8 Folder 3			

Returned to applicant
Date of approval February 5, 1958

CONSTRUCTION

Date for beginning February 5, 1959
Date for completion October 1, 1959
Extended to 10-1-60 10-1-72

REMARKS

8856 acre feet stored water only from Wasco Reservoir for supplemental irrigation of 2,108.60 acres.

Date for application of water October 1, 1960
Extended to 10-1-62 10-1-63 10-1-64 10-1-72

SEP 19 1960 CAROLINA
Form 130 sent APR 6 1982
F-5010 A POW 12" 7L Supp
T-6349 A POW
T-6356 A POW
T-7491 A POW

PROSECUTION OF WORK

Form "A" filed see letter received 11-11-58
Form "B" filed August 30, 1960 in R-32043
Form "C" filed August 30, 1960 " "

FINAL PROOF NOV 18 1981

Blank mailed OCTOBER 1 1960
Proof received
Date certificate issued June 30 1982

RECEIVED

32044

STATE OF OREGON

MAY 17 1982

COUNTY OF

WASCO

WATER RESOURCES DEPT
SALEM, OREGON

Proof of Appropriation of Water

JUNIPER FLAT DISTRICT IMPROVEMENT COMPANY

of Maupin, State of Oregon 97037,
has applied beneficially the waters of
Clear Lake Reservoir, constructed under Permit R-2106

a tributary of White River for the purpose of
supplemental irrigation of 2,107.49 acres

under Permit No. 25275 and that the use of said waters has been completed under the
terms of said permit; that the priority of the right dates from
November 11, 1915
that the amount of water for the purposes aforesaid, has been actually beneficially used in the
amount of
6,000 acre-feet stored water only

or its equivalent in case of rotation, measured at the point of diversion from the stream.
The point of diversion is located in the SE 1/4 SE 1/4, Section 32, T4S, R9E, WM;
1,389.6 feet South and 480.27 feet West from E 1/4 Corner, Section 32

The amount of water used for irrigation, together with the amount secured under any other
right existing for the same lands, shall be limited to of one cubic foot per second
~~per acre~~ a diversion of 4.2 acre-feet for each acre irrigated during the
irrigation season of each year

and shall
conform to such reasonable rotation system as may be ordered by the proper state officer.

A description of the place of use under the right, and to which such right is appurtenant, is
as follows:

Corrections: E.A. Endersby
Frances L. Hammer

SEE NEXT PAGE

I have read the above and foregoing proof of appropriation of water; I know the contents
thereof, and that the facts therein stated are true.

IN WITNESS WHEREOF, I have hereunto set my hand this 30 day of April,

1982

Kathy R. Vaughn
Sec - Treas
Title

<u>NAME</u>	<u>TOWNSHIP</u>	<u>RANGE</u>	<u>SECTION</u>	<u>40 ACRE TRACT</u>	<u>NO. ACRES IRRIGATED</u>
Beebe, Margaret	5S	12E	26	NW 1/4 SE 1/4	2.0
Bothwell, Wayne	5S	13E	3	NW 1/4 SW 1/4	7.0
Campbell, David Len	5S	12E	25	NW 1/4 NW 1/4	2.0
			26	NE 1/4 NE 1/4	10.0
Carter, Harold	5S	12E	24	NW 1/4 NW 1/4	5.0
			24	SW 1/4 NW 1/4	10.0
Chastain, Alice	4S	14E	19	SW 1/4 SE 1/4	6.0
			30	NW 1/4 NE 1/4	34.0
Chastain, Glenn E.	4S	14E	17	SE 1/4 SW 1/4	4.5
			20	NE 1/4 NW 1/4	33.2
			20	NW 1/4 NW 1/4	33.5
			20	SW 1/4 NW 1/4	27.6
			20	SE 1/4 NW 1/4	11.2
Claymier, Gerald and Marjorie L.	5S	12E	8	SE 1/4 SE 1/4	10.2
			9	NW 1/4 SW 1/4	13.0
			9	SW 1/4 SW 1/4	6.8
			11	SW 1/4 SW 1/4	12.4
			11	SE 1/4 SW 1/4	9.6
Claymier, Lloyd	5S	12E	14	NE 1/4 NW 1/4	11.9
			14	NW 1/4 SE 1/4	0.2
			14	SW 1/4 SE 1/4	16.3
			14	SE 1/4 SE 1/4	13.4
			23	NW 1/4 NE 1/4	4.4
			23	NE 1/4 NW 1/4	15.0
			23	NW 1/4 NW 1/4	14.8
			23	SW 1/4 NW 1/4	1.48
Crabtree, Agnes	4S	13E	14	NE 1/4 SE 1/4	32.8
			14	NW 1/4 SE 1/4	32.0
			14	SE 1/4 SE 1/4	25.2
Crabtree, Lelah M.	5S	13E	5	NE 1/4 NW 1/4	20.2
			5	SE 1/4 NW 1/4	3.2
			5	SW 1/4 SW 1/4	2.8
			5	SE 1/4 SW 1/4	15.6
			5	SW 1/4 SE 1/4	17.8
			5	SE 1/4 SE 1/4	11.8
Crabtree, Violet	4S	13E	30	NE 1/4 SW 1/4	1.7
			30	SE 1/4 SW 1/4	8.3
			31	SW 1/4 NW 1/4	10.3
Delore, Hazel	5S	13E	4	NE 1/4 NE 1/4	6.4
			4	NW 1/4 NE 1/4	14.7
Delore, Mose and Hazel	5S	13E	29	NE 1/4 NW 1/4	8.0
			29	NW 1/4 NW 1/4	30.2
			29	SW 1/4 NW 1/4	5.8
Dyke, Harold	5S	12E	22	SW 1/4 SE 1/4	10.0
Endersby, Delbert and Doris	5S	11E	13	NW 1/4 SW 1/4	7.0
			13	SW 1/4 SW 1/4	6.34
			24	NW 1/4 NW 1/4	2.0
Endersby, E.A.	5S	12E	13	NE 1/4 NE 1/4	6.4
			13	SE 1/4 NE 1/4	6.8
			13	NW 1/4 SE 1/4	1.2
			20	NE 1/4 NE 1/4	11.6
			20	NW 1/4 NE 1/4	11.2
			20	SW 1/4 NE 1/4	4.0
			21	NW 1/4 NW 1/4	4.2
Gabel, Lyle L.	5S	13E	30	SW 1/4 NW 1/4	10.0
			30	NW 1/4 SW 1/4	10.0
			30	NE 1/4 SW 1/4	5.0

KR 5S

13E

<u>NAME</u>	<u>TOWNSHIP</u>	<u>RANGE</u>	<u>SECTION</u>	<u>40 ACRE TRACT</u>	<u>NO. ACRES IRRIGATED</u>		
Gabel, Mrs. Rennie and Lawrence	5S	13E	2	SE 1/4 SW 1/4	10.2		
			2	SW 1/4 SE 1/4	11.8		
			3	NE 1/4 NW 1/4	12.3		
			3	NW 1/4 NW 1/4	11.9		
			3	SW 1/4 NW 1/4	14.2		
			3	SE 1/4 NW 1/4	20.0		
			11	NW 1/4 NE 1/4	13.4		
			11	NE 1/4 NW 1/4	3.7		
Gray, Mary	5S	12E	1	NE 1/4 NW 1/4	3.2		
			1	NW 1/4 NW 1/4	1.4		
			1	SW 1/4 NW 1/4	9.1		
			1	SE 1/4 NW 1/4	1.3		
Gutzler, Erma C.	4S	13E	31	SW 1/4 NE 1/4	5.5		
			31	SE 1/4 NE 1/4	10.3		
			31	NW 1/4 SE 1/4	11.8		
Hachler, Ted	5S	12E	2	NW 1/4 SW 1/4	21.6		
			2	SW 1/4 SW 1/4	6.0		
			3	NE 1/4 SE 1/4	11.0		
Hammer, Francis L.	5S	12E	29	SW 1/4 SW 1/4	11.6		
			30	SE 1/4 SE 1/4	8.4		
			27	NE 1/4 SW 1/4	5.5		
			27	NW 1/4 SE 1/4	5.5		
		KR 5S	13E	21	NE 1/4 SW 1/4	1.4	
				21	NE 1/4 SE 1/4	8.0	
				21	SE 1/4 SE 1/4	15.6	
Hanna, Verne and Audrey	4S	13E	34	NW 1/4 NW 1/4	20.0		
Holman, Robert	5S	12E	12	NW 1/4 NE 1/4	18.4		
			12	NE 1/4 NW 1/4	21.9		
			12	NW 1/4 NW 1/4	31.7		
			12	SW 1/4 NW 1/4	5.0		
Hundley, Anna C.	5S	12E	21	NE 1/4 SE 1/4	15.1		
			21	NW 1/4 SE 1/4	3.0		
			21	SE 1/4 SE 1/4	2.24		
Kelly, Floyd L.	5S	13E	8	SW 1/4 SW 1/4	27.0		
			9	SW 1/4 NW 1/4	20.6		
			9	SE 1/4 NW 1/4	9.5		
Kelly, Floyd and Anna	5S	13E	9	NE 1/4 SW 1/4	8.4		
Kennedy, Clementia	4S	12E	36	SE 1/4 SE 1/4	10.0		
Larsell, Robert	4S	13E	24	NE 1/4 NW 1/4	34.0		
			24	SE 1/4 NW 1/4	36.0		
Lewis, Paul	5S	12E	29	SE 1/4 SW 1/4	10.0		
			32	NW 1/4 NE 1/4	10.0		
Linn, B.F.	5S	11E	25	SE 1/4 NE 1/4	5.0		
Lutje, Isabell	4S	14E	31	SW 1/4 SE 1/4	10.0		
Mangum, Archie	5S	12E	19	SE 1/4 SW 1/4	20.0		
Mayhew, Lela	4S	13E	35	NE 1/4 SE 1/4	33.5		
			35	NW 1/4 SE 1/4	8.4		
			35	SW 1/4 SE 1/4	10.1		
			35	SE 1/4 SE 1/4	35.8		
			36	NE 1/4 SE 1/4	18.8		
			36	NW 1/4 SE 1/4	10.4		
			36	SW 1/4 SE 1/4	26.4		
			36	SE 1/4 SE 1/4	16.9		
			5S	13E	2	NE 1/4 NE 1/4	12.7

<u>NAME</u>	<u>TOWNSHIP</u>	<u>RANGE</u>	<u>SECTION</u>	<u>40 ACRE TRACT</u>	<u>NO. ACRES IRRIGATED</u>
Mayhew, Leland	4S	13E	22	NE 1/4 NW 1/4	20.0
			25	NW 1/4 SW 1/4	15.6
			25	SW 1/4 SW 1/4	18.6
			26	NE 1/4 SE 1/4	12.7
			26	SW 1/4 SE 1/4	0.3
			26	SE 1/4 SE 1/4	32.8
			32	NW 1/4 NE 1/4	11.2
			32	SW 1/4 NE 1/4	6.8
McCorkle, C.J.	5S	12E	1	SW 1/4 NE 1/4	5.2
			1	SE 1/4 NW 1/4	6.8
			1	NW 1/4 SE 1/4	5.4
McElheron, Marshall and Dorcas	5S	12E	20	SE 1/4 NE 1/4	28.0
McElheron, Rose Ann	5S	12E	21	SW 1/4 NW 1/4	5.0
Merrell, Edwin A. and Faye E.	4S	13E	23	NE 1/4 SW 1/4	7.0
			23	SE 1/4 SW 1/4	40.0
Morelli, Thomas	4S	13E	22	SE 1/4 NW 1/4	20.0
			22	NE 1/4 SE 1/4	6.0
			22	NW 1/4 SE 1/4	14.0
			20	SE 1/4 NE 1/4	6.0
			20	NW 1/4 SE 1/4	10.0
			21	NE 1/4 NW 1/4	10.5
			21	SW 1/4 NW 1/4	8.4
Mormance, Vernon	5S	12E	27	SE 1/4 SE 1/4	10.0
Morrison, Ralph	5S	12E	29	NW 1/4 NE 1/4	4.0
			29	NE 1/4 NW 1/4	14.4
			29	NW 1/4 NW 1/4	2.0
Oregon State Game Commission	5S	11E	24	SE 1/4 SW 1/4	14.0
Paulson, James	4S	13E	33	SW 1/4 SW 1/4	9.9
			33	SE 1/4 SW 1/4	5.6
			4	NW 1/4 NW 1/4	7.0
			4	SW 1/4 NW 1/4	11.9
			5	NW 1/4 NE 1/4	15.1
			5	SW 1/4 NE 1/4	4.9
			5	SE 1/4 NE 1/4	10.6
Peck, Paul and Nina	4S	13E	27	NE 1/4 SW 1/4	20.0
Walters, Lester H.	5S	13E	7	SW 1/4 NW 1/4	1.9
			7	NE 1/4 SW 1/4	6.8
			7	NW 1/4 SW 1/4	0.8
			7	SW 1/4 SW 1/4	9.3
			7	SE 1/4 SW 1/4	2.6
			7	NE 1/4 SE 1/4	7.6
			7	NW 1/4 SE 1/4	12.1
			7	SW 1/4 SE 1/4	1.3
			7	SE 1/4 SE 1/4	1.9
			17	SW 1/4 SW 1/4	1.8
			Walters, Mary	5S	12E
Walters, Verla	5S	12E	33	NW 1/4 NE 1/4	12.0
Weberg, L.A. and Vivian	5S	12E	19	SW 1/4 NW 1/4	5.0
West, I.H.	5S	12E	13	NE 1/4 SW 1/4	2.3
			13	NW 1/4 SW 1/4	9.1

<u>NAME</u>	<u>TOWNSHIP</u>	<u>RANGE</u>	<u>SECTION</u>	<u>40 ACRE TRACT</u>	<u>NO. ACRES IRRIGATED</u>	
Woodside, Lloyd T.	5S	12E	22	NE 1/4 SE 1/4	2.0	
	5S	12E	22	SE 1/4 SE 1/4	15.6	
	5S	12E	23	SW 1/4 SW 1/4	3.2	
	5S	12E	23	SE 1/4 SW 1/4	4.5	
	5S	12E	25	SW 1/4 NE 1/4	3.0	
	5S	12E	26	SW 1/4 NE 1/4	7.8	
	5S	12E	26	NE 1/4 NW 1/4	12.8	
	5S	12E	26	NW 1/4 NW 1/4	20.2	
	5S	12E	26	SE 1/4 NW 1/4	3.4	
	5S	12E	27	NE 1/4 NE 1/4	8.0	
	5S	13E	8	SW 1/4 NW 1/4	2.0	
	5S	13E	8	NW 1/4 SW 1/4	16.0	
	Woodside, Ralph H.	5S	12E	24	NE 1/4 SE 1/4	6.0
				24	SE 1/4 SE 1/4	24.0
Woodside, Scott	5S	12E	22	NW 1/4 NW 1/4	16.6	
			22	SW 1/4 NW 1/4	8.13	
Woodside, Van	4S	13E	29	NE 1/4 SW 1/4	7.8	
			29	SW 1/4 SW 1/4	3.6	
			29	SE 1/4 SW 1/4	8.6	
Young, Mrs. Blanch	4S	13E	22	SW 1/4 SW 1/4	1.2	
			22	SE 1/4 SW 1/4	19.5	
			27	NE 1/4 NW 1/4	10.1	
Young, David W.	5S	12E	23	NE 1/4 NE 1/4	15.0	
Young, Harrison L. and Blanch - Ardis Harth	4S	14E	30	NE 1/4 SW 1/4	0.7	

To Tom Shook

PLATT CARDS

51099
Juniper Flat

NAME	TOWNSHIP	RANGE	SECTION	40 ACRE TRACT	NO. ACRES IRRIGATED
	4S	12E	36	SE 1/4 SE 1/4	10.0
	4S	13E	14	NE 1/4 SE 1/4	32.8
	4S	13E	14	NW 1/4 SE 1/4	32.0
	4S	13E	14	SE 1/4 SE 1/4	25.2
	4S	13E	22	NE 1/4 NW 1/4	20.0
	4S	13E	22	NE 1/4 SE 1/4	6.0
	4S	13E	22	NW 1/4 SE 1/4	14.0
	4S	13E	22	SE 1/4 NW 1/4	20.0
	4S	13E	22	SE 1/4 SW 1/4	19.5
	4S	13E	22	SW 1/4 SW 1/4	1.2
	4S	13E	23	NE 1/4 SW 1/4	7.0
	4S	13E	23	SE 1/4 SW 1/4	40.0
	4S	13E	24	NE 1/4 NW 1/4	34.0
	4S	13E	24	SE 1/4 NW 1/4	36.0
	4S	13E	25	NW 1/4 SW 1/4	15.6
	4S	13E	25	SW 1/4 SW 1/4	18.6
	4S	13E	26	NE 1/4 SE 1/4	12.7
	4S	13E	26	SE 1/4 SE 1/4	32.8
	4S	13E	26	SW 1/4 SE 1/4	0.3
	4S	13E	27	NE 1/4 NW 1/4	10.1
	4S	13E	27	NE 1/4 SW 1/4	20.0
	4S	13E	29	NE 1/4 SW 1/4	7.8
	4S	13E	29	SE 1/4 SW 1/4	8.6
	4S	13E	29	SW 1/4 SW 1/4	3.6
	4S	13E	30	NE 1/4 SW 1/4	1.7
	4S	13E	30	SE 1/4 SW 1/4	8.3
	4S	13E	31	NW 1/4 SE 1/4	11.8
	4S	13E	31	SE 1/4 NE 1/4	10.3
	4S	13E	31	SW 1/4 NE 1/4	5.5
	4S	13E	31	SW 1/4 NW 1/4	10.3
	4S	13E	32	NW 1/4 NE 1/4	11.2 1/2
	4S	13E	32	SW 1/4 NE 1/4	6.8
	4S	13E	33	SE 1/4 SW 1/4	5.6
	4S	13E	33	SW 1/4 SW 1/4	9.9
	4S	13E	34	NW 1/4 NW 1/4	20.0
	4S	13E	35	NE 1/4 SE 1/4	33.5
	4S	13E	35	NW 1/4 SE 1/4	8.4
	4S	13E	35	SE 1/4 SE 1/4	35.8
	4S	13E	35	SW 1/4 SE 1/4	10.1
	4S	13E	36	NE 1/4 SE 1/4	18.8
	4S	13E	36	NW 1/4 SE 1/4	10.4
	4S	13E	36	SE 1/4 SE 1/4	16.9
	4S	13E	36	SW 1/4 SE 1/4	26.4
	4S	14E	17	SE 1/4 SW 1/4	4.5
	4S	14E	19	SW 1/4 SE 1/4	6.0
	4S	14E	20	NE 1/4 NW 1/4	33.2
	4S	14E	20	NW 1/4 NW 1/4	33.5
	4S	14E	20	SE 1/4 NW 1/4	11.2
	4S	14E	20	SW 1/4 NW 1/4	27.6 76
	4S	14E	30	NE 1/4 SW 1/4	0.7
	4S	14E	30	NW 1/4 NE 1/4	34.0
	4S	14E	31	SW 1/4 SE 1/4	10.0

T-4645

52

4977

4977

4977

5S	11E	13	NW 1/4 SW 1/4	7.0
5S	11E	13	SW 1/4 SW 1/4	6.34
5S	11E	24	NW 1/4 NW 1/4	2.0
5S	11E	24	SE 1/4 SW 1/4	14.0
5S	11E	25	SE 1/4 NE 1/4	5.0
5S	12E	1	NE 1/4 NW 1/4	3.2
5S	12E	1	NW 1/4 NW 1/4	1.4
5S	12E	1	NW 1/4 SE 1/4	5.4
5S	12E	1	SE 1/4 NW 1/4	1.3
5S	12E	1	SE 1/4 NW 1/4	6.8
5S	12E	1	SW 1/4 NE 1/4	5.2
5S	12E	1	SW 1/4 NW 1/4	9.1
5S	12E	2	NW 1/4 SW 1/4	21.6
5S	12E	2	SW 1/4 SW 1/4	6.0
5S	12E	3	NE 1/4 SE 1/4	11.0
5S	12E	8	SE 1/4 SE 1/4	10.2
5S	12E	9	NW 1/4 SW 1/4	13.0
5S	12E	9	SW 1/4 SW 1/4	6.8
5S	12E	11	SE 1/4 SW 1/4	9.6
5S	12E	11	SW 1/4 SW 1/4	12.4
5S	12E	12	NE 1/4 NW 1/4	21.9
5S	12E	12	NW 1/4 NE 1/4	18.4
5S	12E	12	NW 1/4 NW 1/4	31.7
5S	12E	12	SW 1/4 NW 1/4	5.0
5S	12E	13	NE 1/4 NE 1/4	6.4
5S	12E	13	NE 1/4 SW 1/4	2.3
5S	12E	13	NW 1/4 SE 1/4	1.2
5S	12E	13	NW 1/4 SW 1/4	9.1
5S	12E	13	SE 1/4 NE 1/4	6.8
5S	12E	14	NE 1/4 NW 1/4	11.9
5S	12E	14	NW 1/4 SE 1/4	0.2
5S	12E	14	SE 1/4 SE 1/4	13.4
5S	12E	14	SW 1/4 SE 1/4	16.3
5S	12E	19	SE 1/4 SW 1/4	20.0
5S	12E	19	SW 1/4 NW 1/4	5.0
5S	12E	20	SE 1/4 NE 1/4	28.0
5S	12E	21	NE 1/4 SE 1/4	15.1
5S	12E	21	NW 1/4 SE 1/4	3.0
5S	12E	21	SE 1/4 SE 1/4	2.24
5S	12E	21	SW 1/4 NW 1/4	5.0
5S	12E	22	NE 1/4 SE 1/4	2.0
5S	12E	22	NW 1/4 NW 1/4	16.6
5S	12E	22	SE 1/4 SE 1/4	15.6
5S	12E	22	SW 1/4 NW 1/4	8.13
5S	12E	22	SW 1/4 SE 1/4	10.0
5S	12E	23	NE 1/4 NE 1/4	15.0
5S	12E	23	NE 1/4 NW 1/4	15.0
5S	12E	23	NW 1/4 NE 1/4	4.4
5S	12E	23	NW 1/4 NW 1/4	14.8
5S	12E	23	SE 1/4 SW 1/4	4.5
5S	12E	23	SW 1/4 NW 1/4	1.48
5S	12E	23	SW 1/4 SW 1/4	3.2
5S	12E	24	NE 1/4 SE 1/4	6.0
5S	12E	24	NW 1/4 NW 1/4	5.0
5S	12E	24	SE 1/4 SE 1/4	24.0
5S	12E	24	SW 1/4 NW 1/4	10.0

5S	12E	25	SW 1/4 NE 1/4	3.0
5S	12E	26	NE 1/4 NW 1/4	12.8
5S	12E	26	NW 1/4 NW 1/4	20.2
5S	12E	26	NW 1/4 SE 1/4	2.0
5S	12E	26	SE 1/4 NW 1/4	3.4
5S	12E	26	SW 1/4 NE 1/4	7.8
5S	12E	27	NE 1/4 NE 1/4	8.0
5S	12E	27	NE 1/4 SW 1/4	5.5
5S	12E	27	NW 1/4 SE 1/4	5.5
5S	12E	27	SE 1/4 SE 1/4	10.0
5S	12E	29	NE 1/4 NW 1/4	14.4
5S	12E	29	NW 1/4 NE 1/4	4.0
5S	12E	29	NW 1/4 NW 1/4	2.0
5S	12E	29	SE 1/4 SW 1/4	10.0
5S	12E	29	SW 1/4 SW 1/4	11.6
5S	12E	30	SE 1/4 SE 1/4	8.4
5S	12E	32	NW 1/4 NE 1/4	10.0
5S	12E	33	NW 1/4 NE 1/4	12.0
5S	12E	33	NW 1/4 NW 1/4	10.0
5S	13E	2	NE 1/4 NE 1/4	12.7
5S	13E	2	SE 1/4 SW 1/4	10.2
5S	13E	2	SW 1/4 SE 1/4	11.8
5S	13E	3	NE 1/4 NW 1/4	12.3
5S	13E	3	NW 1/4 NW 1/4	11.9
5S	13E	3	NW 1/4 SW 1/4	7.0
5S	13E	3	SE 1/4 NW 1/4	20.0
5S	13E	3	SW 1/4 NW 1/4	14.2
5S	13E	4	NE 1/4 NE 1/4	6.4
5S	13E	4	NW 1/4 NE 1/4	14.7
5S	13E	4	NW 1/4 NW 1/4	7.0
5S	13E	4	SW 1/4 NW 1/4	11.9
5S	13E	5	NE 1/4 NW 1/4	20.2
5S	13E	5	NW 1/4 NE 1/4	15.1
5S	13E	5	SE 1/4 NE 1/4	10.6
5S	13E	5	SE 1/4 NW 1/4	3.2
5S	13E	5	SE 1/4 SE 1/4	11.8
5S	13E	5	SE 1/4 SW 1/4	15.6
5S	13E	5	SW 1/4 NE 1/4	4.9
5S	13E	5	SW 1/4 SE 1/4	17.8
5S	13E	5	SW 1/4 SW 1/4	2.8
5S	13E	7	NE 1/4 SE 1/4	7.6
5S	13E	7	NE 1/4 SW 1/4	6.8
5S	13E	7	NW 1/4 SE 1/4	12.1
5S	13E	7	NW 1/4 SW 1/4	0.8
5S	13E	7	SE 1/4 SE 1/4	1.9
5S	13E	7	SE 1/4 SW 1/4	2.6
5S	13E	7	SW 1/4 NW 1/4	1.9
5S	13E	7	SW 1/4 SE 1/4	1.3
5S	13E	7	SW 1/4 SW 1/4	9.3
5S	13E	8	NW 1/4 SW 1/4	16.0
5S	13E	8	SW 1/4 NW 1/4	2.0
5S	13E	8	SW 1/4 SW 1/4	27.0
5S	13E	9	NE 1/4 SW 1/4	8.4
5S	13E	9	SE 1/4 NW 1/4	9.5
5S	13E	9	SW 1/4 NW 1/4	20.6
5S	13E	11	NE 1/4 NW 1/4	3.7
5S	13E	11	NW 1/4 NE 1/4	13.4

5S	13E	17	SW 1/4 SW 1/4	1.8
5S	13E	20	NE 1/4 NE 1/4	11.6
5S	13E	20	NW 1/4 NE 1/4	11.2
5S	13E	20	NW 1/4 SE 1/4	10.0
5S	13E	20	SE 1/4 NE 1/4	6.0
5S	13E	20	SW 1/4 NE 1/4	4.0
5S	13E	21	NE 1/4 NW 1/4	10.5
5S	13E	21	NE 1/4 SE 1/4	8.0
5S	13E	21	NE 1/4 SW 1/4	1.4
5S	13E	21	NW 1/4 NW 1/4	4.2
5S	13E	21	SE 1/4 SE 1/4	15.6
5S	13E	21	SW 1/4 NW 1/4	8.4
5S	13E	29	NE 1/4 NW 1/4	8.0
5S	13E	29	NW 1/4 NW 1/4	30.2
5S	13E	29	SW 1/4 NW 1/4	5.8
5S	13E	30	NE 1/4 SW 1/4	5.0
5S	13E	30	NW 1/4 SW 1/4	10.0
5S	13E	30	SW 1/4 NW 1/4	10.0

NOTICE OF INTEREST IN WATER RIGHT

JUN 17 1985

To: Director of Water Resources
555 13th Street, N.E.
Salem, Oregon 97310

RECEIVED
JUN 10 1985
WATER RESOURCES DEPT.
SALEM, OREGON

This is to notify you of an interest in the following described water right:

Loan Number L73534
Borrower's Name WOODSIDE, Truman S.
Mailing Address _____

Property being served by the water:

Township <u>5 S</u>	Township _____	Township _____
Range <u>12 E</u>	Range _____	Range _____
Section <u>15,22,27,& 28</u>	Section _____	Section _____
Tract _____	Tract _____	Tract _____

Water Right Numbers:	Doc Vol 14 P 398 Vol 18 P 252 25275	25235 19963	32044 25275
Permit Number(s)	48850	23487	
Certificate Number(s)	15525 & 23487		51539
Irrigation District	Juniper Flat I. D.		
	24.73 Ac Prim	stock use	24.73 SUPP

PM
7-5-85
Total
Prim. 24.73

The State of Oregon, by and through the Director of Veterans' Affairs, has a security interest in the above described property and hereby requests that no action be taken to diminish the water right without notifying the Department of Veterans' Affairs, 700 Summer Street, N.E., Salem, Oregon, 97310.

Attention: Butch Gehley, Appraisal Coordinator

Attachments:


- Legal Descriptions
- Plat Map
- Please return copy to ODVA

SECTION

15 & 22

TOWNSHIP 5 S, RANGE 12 E, W. M.

North



South

APPLICATION No.


PERMIT No.

SECTION

27 & 28

TOWNSHIP 55, RANGE 12 E, W. M.

North



South

APPLICATION No.
PERMIT No.

				*
		2	6	+
		7	0	+
1.	5	0	+	+
	4	5	+	+
3.	3	2	+	+
3.	3	5	+	+
	7	6	+	+
1.	1	2	+	+
1.	0	2	+	+
1.	3	0	+	+
	6	8	+	+
1.	2	4	+	+
	9	6	+	+
1.	1	9	+	+
1.	6	5	+	+
1.	3	4	+	+
	4	4	+	+
1.	5	0	+	+
1.	4	8	+	+
	1	4	g	+
3.	2	8	+	+
3.	2	0	+	+
2.	5	2	+	+
2.	0	2	+	+
	3	2	+	+
	2	8	+	+
1.	5	6	+	+
1.	7	8	+	+
1.	1	8	+	+
	1	7	+	+
	8	3	+	+
1.	0	3	+	+
	6	4	+	+
1.	4	7	+	+
	8	0	+	+
3.	0	2	+	+
	5	8	+	+
1.	7	0	z	+
	6	4	z	+
	2	0	+	+
	6	4	+	+
	6	8	+	+
	1	2	+	+
1.	1	6	+	+
1.	1	2	+	+
	8	2	+	+
2.	5	0	+	+
1.	0	2	+	+
1.	1	8	+	+
1.	2	3	+	+
1.	1	9	+	+
1.	4	2	+	+
3.	3	4	+	+
	3	7	+	+
	3	2	+	+
	1	4	+	+
	9	1	+	+
	1	3	+	+
	5	5	+	+
1.	0	3	+	+
1.	1	8	+	+
2.	1	6	+	+
1.	7	0	+	+
1.	1	6	+	+
	8	4	+	+
	5	5	+	+
	5	5	+	+
	1	4	+	+
	8	0	+	+
1.	5	6	+	+
3.	8	4	+	+
2.	1	9	+	+
3.	1	7	+	+
	5	0	+	+
1.	5	1	+	+
	3	0	+	+
	2	2	6	+
2.	7	0	+	+

2. 0 6 +
 9 5 +
 1. 8 4 +
 3. 4 0 +
 3. 6 0 +
 2. 5 0 +
 3. 0 0 +
 3. 3 5 +
 8 4 +
 1. 0 1 +
 3. 5 8 +
 1. 8 8 +
 1. 0 4 +
 2. 6 4 +
 1. 6 9 +
 1. 2 7 +
 3. 5 6 +
 1. 8 6 +
 1. 2 7 +
 3. 3 1 +
 1 2 +
 6 8 +
 5 2 +
 6 8 +
 5 4 +
 2. 8 0 +
 1. 2 0 +
 6 6 0 +
 1. 4 0 +
 1. 6 0 +
 1. 0 5 +
 8 4 +
 1. 4 0 +
 1. 4 4 +
 1. 6 0 +
 9 9 +
 5 6 +
 7 0 +
 1. 1 9 +
 1. 5 1 +
 4 9 +
 1. 0 6 +
 2. 1 9 +
 6 8 +
 8 +
 9 3 +
 2 6 +
 7 6 +
 1. 2 1 +
 1 3 +
 1 9 +
 1 8 +
 2. 2 0 +
 5 0 +
 2 3 +
 9 1 +
 2 0 +
 1. 5 6 +
 3 2 +
 4 5 +
 3 0 +
 7 8 +
 1. 2 8 +
 2. 0 2 +
 3 4 +
 8 0 +
 2 0 +
 1. 6 0 +
 6 0 +
 2. 4 0 +
 1. 6 6 +
 8 19 +
 7 8 +
 3 6 +
 8 6 +
 1 2 +
 1. 9 5 +
 1. 0 1 +
 1. 5 0 +
 7 +

2,0 2. 5. 4 9

JUNIPER FLAT

1977 SURVEY

MUCKEN & PAUL REPORTS

JUNIPER FLAT DISTRICT IMPROVEMENT CO.

R-32043 & 32044

FOLLOWING ARE REPORTS ON ALL USE OF WATER BY PEOPLE PAYING FOR WATER TO THE IMPROVEMENT CO. ALL LAND CLAIMED IRRIGATED WAS SURVEYED & REPORTS

WRITTEN FOR EACH USER. REPORTS ALSO WRITTEN ON LANDS ~~SHOWN~~ IRR. ON 1965 F.P. SURVEY, BUT NO LONGER IRR.

SOME PEOPLE ONLY MADE USE OF WATER FOR STOCK PONDS. WE DID NOT SURVEY THESE - ONLY REPORTED ON THESE.

FOLLOWING IS A LIST OF USERS & ACREAGE WHICH THEY PAY THE DISTRICT FOR WHICH ARE NOT ENTITLED TO STORED WATER UNDER R-32043 & 32044 BECAUSE NO ASSESSMENT FOR CONSTRUCTION IS PAID FOR THESE ACRES.

BLANCHE YOUNG -	31 $\frac{1}{2}$ AC	} NONE OF THIS ACREAGE SHOULD PROBABLY BE INCLUDED ON T. PROOF MAP
FRANCES HAMMER -	11 $^{\circ}$ AC	
LEN DAVID CAMPBELL -	2 $^{\circ}$ AC	
JUNICK ABBOTT	<u>10 $^{\circ}$ AC</u>	
LAWRENCE GABLE	<u>7 $^{\circ}$ AC</u>	
	58 $\frac{1}{2}$ AC	

WATER IS DISTRIBUTED BY A DITCH SYSTEM TO VARIOUS USERS & ALL WATER RELEASED FROM RES. CAN BE EASILY USED. MEMBERS HAVE TO TAKE TURNS USING WATER.

JUNE 23, 1977, WEIR JUST BELOW CLEAR CR. RES. READ 0.94 FT. & WEIR WHERE DITCH CROSSES HWY. 26 READ 1.02 FT.

OUR RE-SURVEY WAS MADE BY ^{COMPARING} INSPECTING 1965 SURVEY WITH PRESENT USE & MAKING CORRECTIONS USING PHOTOS & PTS. 1977-7

SEE LIST OF PHOTOS

PHOTOS

372-122 , CCJ-3F-151 , CCJ-3F-153 & U-2 PHOTOS
3, 4, 5, 7, 8, 9, 10, 12, 13, 14, 17

ABBOTT, JAMES INFO MR. ABBOTT

5S 12E SEC. 32

NO WATER IS USE FOR IRR. & NONE IS CLAIMED.

ABBOTT BELONGS TO THE DISTRICT, BUT ONLY RECEIVES

WATER FOR USE IN STOCK PONDS

AMBROSE, MEL SS 12E SEC. 8 & 9

FIELDS ARE IRR. SAME NOW AS 1965 SURVEY BY FLOODING.
DOES NOT CLAIM A SMALL AREA ON S. END. SAID TOO ROCKY
TO FARM & HAS BEEN 4-5 YRS SINCE THIS SMALL AREA HAS
BEEN IRR.

LAND IS IN SUMMER FALLOWS NOW, MAIN DITCHES ARE
IN.

BEEBE, MARGARET INFO. MRS. BEEBE SS 12E SEC. 26

THE 2nd AC. JUST S & E OF CENTER SEC. 26 IS IRK
SAME AS 1965 SURVEY. SEE 1965 SURVEY

BLAKE, AL INFO. MRS. BLAKE 5S12E SEC. 29&30 1977-24 INEP.

THE 4 FIELDS ALONG THE ROAD ON S. SIDE OF SECTIONS ARE
STILL IRR. SAME NOW AS 1965, BY FLOODING.

FIELD IN NE SW SEC 29 HAS BEEN LEVELED & CHANGED SINCE
1965 SURVEY. SEE 1977-2 FOR THIS FIELD.

WAYNE BOTHWELL PHOTO 9 SS13E SEC. 3

IRR. 2 SMALL AREAS AROUND 2 HOUSES & 2 SMALL
PASTURES AS SHOWN ON PHOTO. SOME IS FLOODED & HAVE
SMALL PUMP IN DITCH BY HO.

SEE T. PAULS REPORT NEXT PG.

INFO: Wayne Bothwell

AREA - NW $\frac{1}{4}$ SW $\frac{1}{4}$ Sec 3 T 55 R 13E photo #9

MR Bothwell said that every other year he uses his excess water from his pastures and the run off and floods as much as he can in a grain field to the East of the pastures. I show what I feel would be the boundaries of irrigation. The field has not been leveled. This year there is no crop in he said that he will irrigate next year.

To PAUL

4-25-78

NOTE 2nd AC of CAMPBELL LAND NOT UNDER RES

CAMPBELL, DAVID LEN S S 12 E SEC. 26 PHOTO C.C.J. 3F-153

CAMPBELL CLAIMS IRR. OF A LITTLE MORE LAND IN NE $\frac{1}{4}$ NE $\frac{1}{4}$ SEC. 26 THAN 1965 SURVEY. LAND CLAIMED IRR. AS RECENTLY AS 1974 BY FLOODING. DITCH TO FIELD CAME FROM S. of WADSWORTH CR. TO LAND. FLUME ACROSS CREEK NOW BROKEN. ~~CAMPBELL~~ MOST OF DITCH IN FIELD IS PLOWED ^{OUT} NOW. LAND IS IN SUMMER FALLOW.

CAMPBELL PLANS ON MOVING TO PLACE NEXT YR. & IRR. BY SPRINKLER FROM DITCH FED POND S. of CREEK.

MRS MARGARET BEEBE CORROBORATES THIS. PIPE SAID ON PLACE & PUMP IN HILLSBORO. DIDN'T FIND PIPE BUT BELIEVE HE HAS IT.

THE 0th AC IN N W N W SEC. 25 NOT CLAIMED. IT WAS PROBABLY IRR. FROM A WELL CLOSE BY.

SEE T. PAULS ADD. REPORT NEXT PG.

DAVID CAMPBELL

AREA NW $\frac{1}{2}$ NW $\frac{1}{2}$ SEC 25 T 53 R 12E photo #13

Info. HAROLD CARTER

MR CARTER Use to rent from MR Campbell He said that about four years ago He irrigated the fields east of the road that I show on the photo. the Two fields to the south are pasture and look like the could have been irrigated the field in the NW Cor. NW $\frac{1}{4}$ NW $\frac{1}{2}$ looks very rough with very little grass and feed on it. MR CARTER said that MR Campbell lives west of portland but comes up and does all of the work and irrigation on the place on the weekends.

To - Paul

4-25-78

HAROLD CARTER INFO. MR. CARTER 55 12E SEC. 24 PHOTO 13

13² AC IN SW NW SEC. 2 STILL FLOODED NOW. ALSO SPRINKLE
APPROX 15 AC. FROM A SMALL DITCH-FED POND

SHOWED ALL ON PHOTO

PUMP - JACUZZI 1¹/₂" x 1¹/₂"

MOTOR - CENTURY 1 H.P. @ 3450 RPM

PIPE - 1340' - 2" & 3" ALUM

HEADS - 12 - RB 30's 5/32 x 3/32 ALL MAX.

ALICE CHASTAIN info GLENN CHASTAIN^(son) WHO FARMS LAND

4S 14E SEC. 19. Land E. of center of sec. 19 has not been irr. for 10 or 12 yrs. - no plans to irr.

4S 14E IN N. PART SEC. 30 & S. PART SEC. 19

THIS HAS BEEN IRR. AS RECENTLY AS 4 YRS AGO & WILL BE AGAIN BY FLOODING. MAIN DITCH ON S. SIDE IS STILL IN, BUT LAND IS IN SUMMER-FALLOW NOW & SPREADER DITCHES HAVE BEEN REMOVED. THIS FIELD SAME AS 1965, BUT NO LAND IS OWNED OR CLAIMED IN NE NE SEC. 30

GLENN CHASTAIN INFO MR. CHASTAIN PHOTO #5 4S 14E SEC. 20

MUCH MORE LAND IS IRR. HERE THAN IN 1965. ALL IS
SPRINKLED FROM DITCH - FED POND.

PUMP - JACUZZI D.O. CENTR. 8" X 6"

MOTOR - CENTURY 75HP.

PIPE - 2600' - 6" & 8" ALUM MAIN, 5200' - 3" & 4" LATERAL

HDS - 130 HDS - $\frac{3}{16} \times \frac{5}{32}$, $\frac{5}{32} \times \frac{1}{8}$, $\frac{1}{16} \times \frac{1}{8}$ ALL MAX.

PHOTO #4 4S 13E SEC. 23

ALL IS NOW SPRINKLED E. TO N-S. & SEC. 23. SOME ROUGH
GROUND ON N. end along rd. is not irr. now as was found in 1965

PUMP - JACUZZI D.O. CENTR. 8" X 6"

MOTOR - CENTURY 75HP. @ 1770 R.P.M.
2 - $\frac{1}{4}$ MI. 4" WHEEL LINE, 700' - 6" STEEL, ~~5000' BURIED 6" PVC.~~

PIPE - $\frac{1}{4}$ MI BURIED 8" PVC., 3600' - 3" & 4" LATERAL

HDS. - 90 - ON HAND LINE $\frac{3}{16} \times \frac{1}{8}$ } ALL MAX.
66 - " WHEEL " " " }

CLAYMEER, LLOYD - INFO. MR. CLAYMIER 5S 12E SEC. 14 & 23

PHOTO 13 & INSPECTION

FIELDS IN N. PART OF SEC 14 ARE IRR. SAME AS 1965 SURVEY.

THERE ARE 2 SMALL ADDITIONAL FIELDS FLOODED IN NW SE & SW SE SEC. 14. A SMALL FIELD IN NENW SEC. 23 ON E. SIDE JUST S. OF DITCH ALSO IS A LITTLE LARGER ON SO END THAN SHOWN ON 1965 SURVLY.

SEE PHOTO FOR ALL 3 OF THESE FIELDS

ALL OTHER FIELDS IN S. PART SEC. 14 & N. PART SEC. 23 ARE IRR. SAME AS 1965 SURVEY.

COX, DUDLEY 5S 12E SEC. 30 ~~FT~~ INFO. DUDLEY COX

THE ^{SAC.} 2 FIELDS MOSTLY IN NW NW SEC. 30 IS NO LONGER IRR.
COX. DOES NOT CLAIM IT. HE SOLD WATER RIGHT TO
SCOTT WOODSIDE

R.A. CRABTREE INFO. MAC McELHERAN WHO FARMS PLACE &

OWNS PART OF PLACE & IS BUYING REST ON CONTRACT

55 12E SEC 20 & 21

SAME AREA CLAIMED IRR. AS 1965 SURVEY

THE N. FIELD, APPROX 20 AC IS FLOODED AS SHOWN.

THE S. FIELD ^{APPROX 80 AC} WAS IRR. LAST 4 YRS AGO BY FLOODING. & OR
SPRINKLING.

NOW, THE DITCHES FOR THIS FIELD HAVE BEEN REMOVED. McELHERAN
SAYS FUTURE IRR. ON S. FIELD WILL BE BY SPRINKLER. DITCH IS
IN TO N.W. COR. OF S. FIELD.

VIOLET

MRS. Roy CRABTREE ~~45~~ 45 13E SEC. 30 & 31 PHOTO 8

INFO - E. ENDERSBY, RENTER.

S. FIELD IN SW NW SEC. 31 - IRR. SAME NOW AS IN 1968

ADDITIONAL AREA CLAIMED ALONG DRAW BETWEEN 2 FIELDS FOUND
IRR. IN 1968. THIS ADD. AREA IS PRETTY ROUGH - BUT RECEIVES
BENEFIT BY WATER SUB-IRR. BETWEEN DITCH & DRAW - SEE PHOTO

8 PART OF A SMALL GRAIN FIELD RIGHT ON W. LINE SEC. 31
IS ALSO CLAIMED IRR. OCCASSIONALLY. DITCH NOT IN NOW, BUT COULD
BE PUT ^{BACK} ~~OK~~. ALLOWED ALL CLAIMED

MOSE DELORE - info MOSE DELORE

PHOTO 14

S 13 E. SEC. 29

LAND IS FLOODED APPROX. SAME AS IN 1965 FEW ADDIT-
TIONAL ACRES ON S. SIDE

PHOTO 8 4 S. 13E SEC 4 LAND IS FLOODED APPEARS TO BE

SAME LAND AS SURVEYED IN 1965

INFO: MR. DETWILER

LOUIS DETWILER 5S 12E SEC 19 SW $\frac{1}{4}$ SW $\frac{1}{4}$

THE 4¹ AC FOUND IRR. IN 1965 HAS NOT BEEN IRR. FOR
6 YRS & IS NOT CLAIMED. WATER RIGHT SAID SOLD TO
ARCHIE MANGUM & IS USED ON LAND SOLD TO MANGUM JUST
TO THE E. OF DETWILERS

Dyke, Harold - INFO. MR. DYKE PHOTO 13 SS 12E SEC. 22

ALL LAND IS NOW SPRINKLED FROM 2 DITCH - FED
PONDS. ONE SMALL AREA ADDED SINCE 1965. MR. DYKE
CLAIMS TO HAVE A PERMIT RIGHT FROM WAPINITIA CR. ON SOME
OF THE SAME LANDS WE SURVEYED.

NORTH POND - MOTOR - CENTURY $7\frac{1}{2}$ HP. @ 3500 R.P.M.

PUMP - JACUZZI DD. CENTR. 3" X 2"

SOUTH POND - MOTOR - WARDS $1\frac{1}{2}$ HP. @ 3500 R.P.M.

PUMP - " $1\frac{1}{2}$ " X $1\frac{1}{2}$ "

PIPE - 2400' - 3" ALUM

HDS - 35 R.B. 40' S $\frac{5}{32}$ X $\frac{3}{32}$ ALL MAX. BOTH PUMPS
RUNNING

E. ENDERSBY INFO MR. ENDERSBY PHOTO 13 5S 12E SEC. 13

THE PLACE IS STILL FLOODED. ON 1968 SURVEY, THE 2 SMALL FIELDS S. OF RD IN SE NE ARE SAME NOW. FIELD N. OF RD, SLIGHTLY LARGER SEE PHOTO 13. SMALL ADD. FIELD IRR. OCCASSIONALLY IN NW SE ON PHOTO 13

PHOTO 14 5S 13E SEC. 20 & 21 FIELD S. OF RD IN NENE SEC. 20 & NW NW SEC. 21 IRR. SAME AS 1968. 2 FIELDS IN W¹/₂ NE¹/₄ SEC. 20 HAVE CHANGED SLIGHTLY ^{SINCE 1968} - SEE PHOTO 14

SMALL FIELD IN S. PART OF NE NE SEC. 20 IRR. OCCASSIONALLY WHEN HAVE ADEQUATE WATER - IT IS ON PHOTO 14 ALSO

5S 12E SEC 11 S¹/₂ SW¹/₄ - FIELD IS FLOODED SAME AS 1968 SURVEY

NOTE - ENDERSBY SAID HE PROBABLY DIDN'T IRR. AS MANY AC. AS HE HAS ADJUDICATED RT. TO - BUT WAS ADAMNANT THAT HE WAS GOING TO GET ALL HE WAS ENTITLED TO BY OLD RT. QUESTIONED HIM CLOSELY & INCLUDED ALL HE CLAIMED IRR. - EVEN OCCASSIONALLY.

ENDERSBY, PHYLLIS INFO. DEBURI ENDERSBY, SON WHO FARMS
PLACE 5S 11E SEC. 13 & 24 THE 4 SMALL FIELDS
ARE IRR. SAME NOW AS 1965. SEE 1965 SURVEY.

VERLE FLEISCHMANN 4S 14E SEC. 31

2 wells have been drilled & are pumped into ditch feed pond & re-pumped. All land sprinkled now. Land E. of lane same as 1965 except for N. edge. See N. edge on photo.

Land W. of lane first irr. in last year or 2. Plans on irr. more land from the wells & ditch water to the W. & N. in the near future. Have Permits on the wells, but not complete yet.

PUMP - JACUZZI D.D. CENTR. 3"X4"

MOTOR - U.S. 20 H.P. @ 3500 R.P.M.

PIPE - 2400' - BURIED 5" PVC. , 1500' - 3" HAND LINE , 2400' - 4" WHEEL LINE

HEADS - 88 R.B. 30's $\frac{1}{4}$ " x 0 50 MAX.

MRS. ED GABEE INFO: SON LAWRENCE WHO FARMS PLACE

PHOTO 9 SEC 2 & 11 SS 13E WEST APPROX 20 - 25 ACRES
FOUND IRR. IN 1965 NOT IRR. FOR PAST 10-12 YRS & NOT CLAIMED.
WATER SAID MOVED TO SS 13E SEC. 3. E. FIELDS SPRINKLED, W.
FLOODED.

PUMP - GARDNER DENVER CENTR. BELT DRIVEN 5" X 3"

MOTOR - ELLIOT 40 H.P. @ 1760 R.P.M.

PIPE - 1000' - 4" WHEEL LINE - 1900' - 3 & 4" LATERAL, 1600' - 5" ALUM.

HEADS - 45 R.B. 40'S $1\frac{3}{64}$ X $\frac{5}{32}$ 25 - $\frac{1}{64}$ X 0 45 MAX.

SEC. 3 SS 13E PHOTO 9 ALL SPRINKLED AS SHOWN ON PHOTO
SMALL AREA JUST N. OF POND ON WHICH PUMP IS LOC. IS
NOT CLAIMED NOW. EASIER TO USE SPRINKLERS ON LARGE FIELD TO N.

PUMP - GOULD D.D. CENTR 4" X 5"

MOTOR - G.E. 40 H.P. @ 3530 R.P.M.

PIPE - 7" ALUM. 2100' - ; 6" - 600' - 700' - 5" ALUM; 1860' - 4" WHEEL LINE
SOME HAND LINE.

HOS - 59 R.B. 35'S $\frac{7}{32}$ X 0 ALL MAX.

SEC. 31 SS 12E THE 30 6 AC. N. OF DITCH SHOWN IRR. ON
1968 SURVEY IS NOT CLAIMED. LAWRENCE GABLE SAYS THEY HAVE
OWNED FOR 20 YRS & NEVER HAS BEEN ANY IRR. LAND IS IN
PASTURE. GABLE THINKS THERE IS A MAPPING ERROR & LAND SHOULD
HAVE BEEN LOC. 1 MILE E. ON PLACE NOW OWNED BY PAUL LEWIS

SEC. 28 SS 12E NWNE ~~INFO~~ GABLE SAYS HE HAS A 4⁰ AC
WATER RT IN THIS $\frac{1}{4}$ - $\frac{1}{4}$ NOT UNDER RES. BUT HE ONLY
USES IT FOR POND WATER, DOES NO IRR.

GABLE, LVLE ~~SE~~ INFO. MR. GABLE ES 13E SEC. 30 SEE 1977-Z
FIELDS HAVE BEEN ENLARGED SOME & LEVELED SINCE 1965
SURVEY. THE ~~FIELD~~ N.W. COR. of NW S.W SEC. 30 IS SAID TO HAVE
BEEN IRR. FOR MANY YRS. GABLE SAYS THIS SHOULD HAVE BEEN
INCLUDED ON 1965 SURVEY

SEE 1977-Z FOR GABLE'S AREA.

MARY
MRS. GEORGE GRAY PHOTO 7 5S 12E SEC. 1

THE 3¹/₂ AC E. OF HO. IN 1965 SURVEY NOT IRR. OR CLAIMED
NOW. NOT IRR. PAST 4 YRS. & PUMP & PIPE TO IRR. HAVE BEEN
SOLD. LAND THOUGHT IN EXCESS OF ADJUDICATED ACREAGE.

THE N. FIELD, 13²/₃ AC. APPEARS IRR. SAME AS 1965. SEE
LAND ON PHOTO. ROAD APPEARS INCORRECTLY LOC. ON 1965 SURVEY.

SEE T. PAUL'S REPORT NEXT PG.

Mrs GEORGE GRAY

AREA SW $\frac{1}{2}$ NW $\frac{1}{4}$ SEC 1 T 5s R12E photo 7

Info C. J. McCORMIE

MR McCORMIE Owns the Gray Property He said that
He irrigated two small fields SW of the Hay field four
years ago and he plans on irrigating them again probably
this year. there is a pump on the property that he said
that he uses to lift the water out of the ditch. Both
fields are in pasture. and both fields would be flooded.

To Paul

4-25-78

MRS. E.C. GUTZLER 4S. 13E. SEC. 31 LAND IS IRR.

SAME AS 1966 SURVEY - BY FLOODING E TO W.
ACROSS FIELD.

INFO: - NORMAN GUTZLER, SON WHO HAS FARMED PLACE
LAST 10 YRS.

TED HACKLER INFO: MR. HACKLER 55.12E. SEC. 2 & 3

APPROX 20 AC. ON W. SIDE SHOWN IRR. IN 1965 IS NOT IRR.
OR CLAIMED NOW. SEE AREA TO CUT OUT ON ~~APPROX~~ 1965 SURVEY. THIS
IS BECAUSE WATER USED TO IRR. THIS FIELD IN PAST IS NOW NEEDED
TO IRR. A LARGE FIELD SPRINKLED FROM A DITCH FED POND.

SEE 1977-Z FOR THIS FIELD. THE W. FIELD NO LONGER
CLAIMED WAS IRR. AS RECENTLY AS 1977

PUMP - JACUZZI D.D. CONTR. 2½" X 3"

MOTOR - CENTURY 15 H.P. @ 3500 R.P.M.

PIPE - 1400' - 5" ALUM ; ¼ MILE 4" WHEEL LINE ; 700' - 3" LATERAL

HDS - 50 R.B. 30'S 5/32 X 0 ALL MAX.

NOTE ~~112 AC~~ ^{112 AC} IN SEC. 27 NOT UNDER DAM

MRS. FRANCIS HAMMER PHOTO 19 SS 13E SEC. 21 INFO: TEO HACKLER,
RENTER. THE 2 FIELDS FOUND IRR. IN 1965 ARE STILL IRR.
EXACTLY THE SAME NOW. THERE IS AN ADDITIONAL APPROX 8⁰ AC FIELD
IN SW SW SEC. 21 NOW FLOODED - SEE PHOTO FOR THIS

SS 12E SEC. 27 INFO DELBERT ENDERS BY RENTER
THE FIELD JUST S. OF CENTER SEC. IS IRR. SAME AS 1965
SURVEY, BY FLOODING.

HAWKINS, ALFRED INFO MRS HAWKINS 5S 11E SEC. 25

THE 15² AC IN NW 1/4 SEC. 25 SAID NOT IRR. SINCE 1963 WHEN
HAWKINS BOUGHT THE PLACE. HAWKINS HAVE NO PLANS TO IRR.
BUT DO PAY THE DISTRICT FOR STOCK WATER IN PONDS.

Bob HOLMAN INFO: MR. HOLMAN PHOTO 7. 55 12E SEC. 12

ALL IS FLOODED AS IN 1965 PLUS A COUPLE OF SMALL AREAS ADDED SINCE. SEE PHOTO FOR AREA IRR.

~~Harold Dyke info. Mr. Dyke PHOTO 13 55 12E Sec 22~~

~~All land is now sprinkled from 2 ditch fed ponds. 1 small area added since 1965. Mr. Dyke claims to have a ^{Permit} ~~water~~ Right from Wapinita Ct. on some of the same lands we surveyed.~~

~~North Pond: motor. Century 7.5 HP @ 3500~~

~~Pump. Jacuzzi 3" X 2"~~

~~South Pond ^{motor} ~~pac~~ Wards 1.5 HP~~

~~Pump Wards 1 1/2 X 1 1/2~~

~~Pipe 2400' 3 Alum~~

~~Heads 35 RB 40 5/32 X 3/32 All max both pumps~~

HUNDLEY, ANNA INFO DILLBERT ENDERBY, RENTER SS 12E SEC. 21

THE 2 FIELDS FOUND IRR IN 1966 ARE THE SAME NOW.

THERE IS AN ADDITIONAL FIELD MUSTLY IN SE 1/4 SEC 21

THAT IS ALSO IRR. BY FLOODING SEE OWN- SF- 151 FOR

THIS FIELD.

KEITH, CHRISTLNE RICE INFO WAYNE BOTHWELL RENTER FOR PAST 5-6 YRS.

BOTHWELL SAYS THERE IS NO IRR. AT ALL ON THE KEITH PLACE
IN SW $\frac{1}{4}$ SEC 20, T 55 R. 13E.

VERIL KELLY - INFO: MR. KELLY SS 13E SEC. 9 SAME AS
1968 SURVEY. PUMPS FROM POND IN FIELD.

DENING
PUMP - ~~MYERS~~ D.D. CENTR 2 1/2" X 2"
7 1/2 1760
MOTOR - G.E. ~~2~~ H.P. @ 3540 R.P.M.

APPROX 1000' - 4" ALUM ^{ALUM.} & 700' - 3" ~~STEEL~~ 22 HDS MAX 3/16 X 0

SS 13E SEC. 9 PHOTO B IRR. BY VERMEER SPRINKLER N.
OF RD. BY PUMPING FROM POND. IRR. S. OF RD BY RUNNING
MAIN THROUGH CULVERT & USING HAND LINE.

SS 13E SEC. 18 PHOTO 14 ONLY IRR. ABOUT 1/3 OF THAT SURVEYED
IN 1968 BY FLOODING - SAYS HAS NOT IRR. ANY MORE THAN WE
SURVEYED FOR PAST 6-7 YRS - SAYS DOES NOT RECIEVE ADEQUATE
WATER - DOES NOT CLAIM MORE. ADD. AREA SURVEYED IN 1968 IS
VERY DRIED UP PASTURE - DITCHES TO EXTRA AREA ALMOST NON-EXISTENT

KENNEDY, JAMES INFO MR. KENNEDY 4S 12E SEC. 36

THE 17² AC IN S¹/₂ SE¹/₄ SEC. 36 IS IRR. SAME NOW
AS IN 1968 BY FLOODING - SEE 1968 SURVEY

PHOTO #4

LARSELL, ROBERT

HARRY HOOPER 4S 13 E SEC. 13 E 24 IN 40 HARRY HOOPER, RENTER

IRR. BY PUMPING FROM POND FED BY DITCH. N. APPROX 90 AC.
IRR. FIRST TIME THIS YR. BECAUSE OF DROUGHT. HAS JUST DRILLED
NEW WELL & MAY PUMP INTO SAME POND WITH IT & IRR. ALL
LAND WE MAPPED IN THE FUTURE

PUMP - D.D. CENTR. 4" X 5" RATED 900 G.P.M. @ 160' T.O.H.

MOTOR - CENTURY 50 HP. @ 3540 R.P.M.

PIPE - 2400' - 6" & 1400' - 4" ALUM. MAIN

4 - 4" X 1/4 MILE WHEEL LINE

HOS - 1 LINE 1/4" X 0 ALL MAX.

3 LINES 3/16" X 1/8

PAUL LEWIS - INFO MR. LEWIS PHOTO 17 & 1977-Z S S 12E SEC. 29 & 32

LEWIS ^{HAS} OWNED LAND IN SEC. 29 & 32 FOR PAST 2 YRS. & DOES NOT KNOW IRRIG.

~~RR.~~ HISTORY. HE CLAIMS APPROX 35 AC IN SE SW SEC. 29 - SEE 1977-Z

& APPROX 10 AC. IN NW NE SEC. 32. ^{SEE PHOTO 17} BOTH ARE IRR BY PORTABLE PUMP FROM

SMALL-DITCH FED PONDS

PUMP - BERKELEY 3" X 4" P.T.O. PUMP

MOTOR - LELAND 225 1 CYL GAS TRACTOR

PIPE - 2400' - 3" LATERAL 1/4 MILE 5" ALUM. MAIN

HDS - 60 HDS - 3/16 X 3/32 ALL MAX.

LINN, B.F. INFO. MRS. LINN 5S 11E SEC. 25

~~LIN~~ 6¹/₂ AC. IN SE NE SEC. 25 IS IRR. SAME NOW AS IN
1968 - SEC PREVIOUS SURVEY

LELAND MAHEW - INFO. MR. MAHEW

PHOTO 8 4S13E SEC. 32 (20 AC. N. of CEN. of SEC)

LAND LAST IRR. BY FLOODING IN 1975. SPREADER DITCHES
OUT NOW, BUT MAIN TOE DITCH IS IN ON W. SIDE of FIELD.
WILL IRR. AGAIN IN THE FUTURE. APPEARS SAME AS 1965 SURVEY.

PHOTO 4 4S13E SEC. 22 (IN N¹/₄ of SEC)

APPROX W. 500' ~~W. of A ROCKY AREA~~ FOUND IRR. IN 1965

IS NOT CLAIMED & HAS NOT BEEN IRR. FOR LAST 5-6 YRS. MAHEW SAYS
HE WAS IRR. MORE LAND THAN HE WAS ENTITLED TO.

LAND IS FLOODED NOW & E. PART APPEARS SAME AS 1965 SURVEY

4S13E SEC 34 (EVELYN CRABTREE PLACE) NOT CLAIMED & NOT IRR FOR
PAST 10-15 YRS.

PHOTO 4 4S13E SEC. 25 & 26 19^B AC JUST S. of CEN SEC. 26 & 124 AC IN SE SW

SEC. 25 ~~ARE~~ HAVE NOT BEEN IRR. LAST 5 YRS. & ARE NOT CLAIMED. LAND CON-
SOLIDATED IN BLOCKS TO FACILITATE SPRINKLER IRR.

LAND IN THESE 2 SEC. SPRINKLED FROM ^{DITCH} ~~POND~~-FED POND

PUMP - JACUZZI D.O. CENTR. 8" X 6"

MOTOR - U.S. 60 H.P. @ 1770 R.P.M.

PIPE - 3 - 1/4 MI WHEEL LINE 1000' - WHEEL LINE, 3600' - 8" MAIN, 1000' - 3" ALUM.

HDS - 4 X 33 - 3/16 X 1/8 ; 33 - 7/32 X 3/32 115 MAX.

LELAND MAHEW CONT'D

PHOTO 10 4S 13E SEC. 36 E. of HWY

THE 2 FIELDS FOUND IRR. IN 1965 STILL CLAIMED N. ONE IS STILL FLOODED. S. ONE HAS DITCH TO IT, BUT SPREADER DITCHES TORE OUT NOW. WILL PROBABLY SPRINKLE S. FIELD IN FUTURE.

APPROX. 60 AC. E. OF THESE FIELDS IS ALSO SPRINKLED FROM DITCH FED POND

PUMP - FAIRBANKS MORSE D.O. CENTR 4" X 5"

MOTOR - 3 CYL. DIESEL GEN. MOTORS

~~PIPE~~ PIPE & HDS - USES EQUIP. LISTED UNDER OTHER PLACES

PHOTO 9 4S 13E SEC. 35, 36 W. of HWY & 5S 13E SEC. 2

LAND IN SEC 2 IRR. APPROX SAME AS IN 1965, BUT E. FIELD IS NOW SPRINKLED.

S. W. $\frac{1}{4}$ SEC. 36 - MOST IRR. BY CENTER PIVOT, SW. COR IS SPRINKLED, N. W. COR. IS FLOODED AS SHOWN.

LAND BETWEEN DITCH & E-W. $\frac{1}{2}$ SEC. 35 FLOODED SAME AS 1965.

SE $\frac{1}{4}$ NE $\frac{1}{4}$ SEC. 35 - SPRINKLED - PORTABLE PUMP FROM DITCH

REST OF LAND IN SEC. 35 SPRINKLED FROM DITCH FED POND

PUMP - JACUZZI D.O. CENTR. 6" X 8"

MOTOR - U.S. 60 H.P. @ 1770 R.P.M.

PIPE - 1300' - 6" PVC. ; 2900' - BURIED 8" PVC. 3 - $\frac{1}{4}$ MILE WHEEL LINES
500' - HAND LINES

HDS - 66 - $\frac{3}{16}$ X $\frac{1}{8}$; 33 - $\frac{13}{16}$ X $\frac{3}{32}$; 1 - 1240' BOOM LENGTH CEN. PIVOT

RUNS THE PIVOT AT 58 PSI. @ 1000 GPM. MAX.

SE NE SEC. 35 - IRR. BY DIESEL MENTIONED ABOVE.

5512E SEC. 19 PHOTO 372-122

MANGUM, ARCHIE INFO: MRS MANGUM & LOUIS DETWILER

WHO IS SELLING ON CONTRACT TO MANGUM

DETWILER SAYS THE 192 AC IN N $\frac{1}{2}$ SE $\frac{1}{4}$ SEC. 19 HASN'T BEEN IRR. FOR 10 YRS. & MRS. MANGUM SAYS THEY DO NOT IRR. IT.

THE DITCH DUMPS INTO A POND & APPROX. 90 AC IN SE $\frac{1}{4}$ SW $\frac{1}{4}$ & S $\frac{1}{2}$ SE $\frac{1}{4}$ SEC 19 ARE IRR. BY SPRINKLING. A WELL UNDER APPL G-5199 ALSO DUMPS INTO SAME POND & IRR. SAME LAND.

PUMP - RAIN-B-FLOW DD. CENTR. 3" X 4"

MOTOR - G.C. 30 H.P. @ 3470 R.P.M.

PIPE - 300' - BURIED 8" STEEL, 300' - ALUM, 3500' - 5" ALUM, 2300' - 4" ALUM. WHEEL
LINE

HDS - 56 R.D. 30' S $\frac{5}{8}$ X 6 ALL MAX.

CROP - ALFALFA & GRAIN

LIFT -

C.J. Mc CORKLE INFO: MILTON Mc CORKLE SON WHO LEASES PLACE
SS. 12 E. SEC. 1 THE 2 FIELDS ARE FLOOD IRR.
NOW, SAME AS IN 1965 - SEE 1965 SURVEY

SEE T. PAUL'S REPORT NEXT PG.

C. J. McCorkie

AREA - Center of section 1 T. 5 S R. 12 E photo # 7

Info MR C. J. McCorkie

He said that there is more area besides what I show on the photo. the main draw that runs in a N.E. direction is also irrigated there are spreader ditches which ~~spread~~ spread the water out across the bottom.

I did map the two main fields which are used for hay and pasture, there are ~~the~~ enough acres in the two for his total acreage through the district. He said that he did not want to claim the draws unless he was short of acreage.

Tom Pauer
4-25-78

INFO: MR. McELHAREN

MARSHALL McELHAREN SS. 12E. SEC. 19 THIS IS STILL
FLOODED SAME AS 1965 - INSPECTED 1965 MAP

PHOTO 4 4S 13E SEC. 14 & 23. ALL LAND IN THIS AREA IS
NOW SPRINKLED BY WHEEL LINE & CENTER PIVOT. PUMP FROM
DITCH - FED POND.

PUMP - DD. CENTR. 3" x 4"

MOTOR - CENTURY 40 HP. @ 3520 R.P.M.

PIPE - 3000' BURIED 6" PVC.

2600' - 4" WHEEL LINES

1030' - PIERCE PIVOT - 1080' RADIUS COVERAGE

1100' - 5" ALUM. MAIN

HOS - 66 R.B. 30' @ 1/4" x 0 RUNS ALL MAX, 65 P.S.I. &

1- CENTER PIVOT - RATED 600 G.P.M. PIVOT @ 40 P.S.I. @ WHEEL LINES

~~PHOTO~~ ~~SS 12E SEC. 20~~

TOM MORELLI 4S 13E SEC. 22 PHOTO 4 INFO MR. MORELLI

3 FIELDS FOUND IRR. IN 1965 ARE STILL IRR. NOW, EXCEPT BY SPRINKLING FROM 2-DITCH FED PONDS. APPROX. 25 AC. JUST W. OF MIDDLE FIELD IS ALSO SPRINKLED SEE PHOTO FOR PUMP LOC. & FIELD

SW^{1/4}
4S 13E SEC. 22 PHOTO 4

LAND E. OF DITCH S. OF CEN. SEC. SAID LAST IRR. 4-5 YRS. AGO BY FLOODING. THIS IS CLAIMED - NO TOE DITCH FOR SPREADING WATER - NO LINES ON GROUND SEE 1965 SURVEY

APPROX. 4 AC. NEXT TO RD. IN NW SW NOT IRR. FOR YRS & NOT CLAIMED. OTHER LAND W. OF DITCH CLAIMED IRR. 2 YRS AGO. BY FLOODING. HAVE TOE DITCH ON E. SIDE NOW. SEE PHOTO FOR LAND IRR. THIS AREA.

PLAN ON PUTTING CENTER PIVOT E. OF DITCH & WHEEL LINES W. OF DITCH IN THE FUTURE. PLAN ON STARTING NEXT YR. DO NOT CONTEMPLATE FLOODING IN THE FUTURE.

5S 13E SEC. 20 & 21 PHOTO 14 NOW FLOOD APPROX 20 AC. FIELD IN NE NW SEC. 21 - SEE PHOTO. THE 14⁶ AC. FIELD N. OF 1/4 COR 20|21 SAME AS 1965 SURVEY. THE 2 SMALL FIELDS JUST S. OF HO & E OF HO. ARE SAME AS 1965 SURVEY. THE LARGER FIELD ON W. PART OF NW SE SEC. 20 IS FLOODED - SEE PHOTO FOR THIS FIELD.

W. POND	PUMP - JACUZZI 4"X5"	PIPE - 7600' 4" ALUM LATERAL
75 HDS	MOTOR - UNICLOSED 40 HIP.	4000' 5" ALUM
MAX		1100' - 6" ALUM
E. POND	PUMP - JACUZZI D.D. CENTR. 5"X6"	
115 HDS	MOTOR - CENTURY 50 HIP. 21765 RPM.	HDS = 190
MAX		3/16 x 1/8 ; 1/64 x 1/8 & 1/64 x 0

OVER

MORECCI BOUGHT THE WATER FROM THE ANNA LINN PLACE
IN S512E NW $\frac{1}{4}$ NW $\frac{1}{4}$ SEC. 30 WATER IS NO LONGER USED ON
THE ANNA LINN PLACE.

MORMANCE, VERNON wife FOREST CLINE, SON-IN-LAW WHO
LIVES ON PLACE S. 5 12 E SEC. 27

ALL IS IRR. SAME AS 1965 SURVEY BY FLOODING EXCEPT 2
SMALL HIGH AREAS ON N E S. ENDS OF PLACE. MADE ADJUSTMENTS
ON 1965 SURVEY.

PHOTO #3

ESTATE OF A.M. MORRIS INFO: LELAND MAHEW WHO FARMS PLACE
4S 13E SEC. 29

Only S. part of that surveyed in 1965 is claimed now.

No spreader or toe ditch in now, nor any headgate to deliver water from
main ditch. Mahew says lost inv. by flooding 4-5 yrs ago.

N. part of area surveyed in 1965 in weeds & natural grasses - no
crop planted & does not appear ^{inv.} & is not claimed by Mahew

Mahew says he will inv. on this place in the future to hold
the water right

Mahew ^{MAY} ~~may~~ sprinkle - has portable system or flood.

MORRISON, RALPH INFO ROB CLEMENS, SON of MARVIN CLEMENS
WHO FARMS PLACE 5512E SEC. 29 INSP. & PHOTO 372-122
FIELD ARE ALL IRR. SAME 1965 SURVEY EXCEPT SMALL ADDIT-
TIONAL FIELD JUST TO S. of MAIN DITCH
SEE PHOTO for ADDITIONAL FIELD

MT. FIR. LUMBER CO INFO. ROGER OLSON, MOR. TYPH VALLEY
DIVISION 5S 11E SEC. 27

WATER IS PUMPED FROM DITCH TO NORTH OVER A RIDGE ^{SOUTH} ✓ TO
AN OLD MILL POND. MILL WAS TORN DOWN 20 YRS AGO & SINCE THEN,
USEAGE HAS BEEN FOR STOCK WATER & FIRE PROTECTION BY VARIOUS
AGENCIES. RES APPEARS SAME AS 1965 SURVEY.

PUMP IS IN THE DALLE'S NOOK. SAID TO BE DIESEL CAPABLE
OF 850 G.P.M.

ORE. DEPT. FISH & WILDLIFE INFO: DARREL WALKER, MGR. WHITE RIVER
GAME MGMT. UNIT. SS 11E SEC. 24. LAND IS IRR. SAME NOW
AS 1968 SURVEY BY FLOODING

JAMES PAULSON INFO: MR. PAULSON PHOTO 4 E 5 S R 13E SEC. 32, 33, 4 E 5

40 AC FIELD IN SEC. 5 E 32 SAME AS 1965 SURVEY - FLOODED - INSPECT 1965 WORK
SAME FIELD S. OF RD. ~~SW~~ IN SEC. 5 STILL FLOODED. ALSO SPRINKLES
2 FIELDS IN THIS AREA FROM POND OR DITCH.

LAND N. E. E. OF RD. IN SEC. 33 ALSO IRR. APPROX SAME NOW AS 1965.

ALSO SPRINKLES FROM PONDS ON LAND E. OF HO. IN SEC. 33 E
S E E. OF CEN. SEC. 32. PAULSON SAYS HE HAS PERMITS FOR WASTE WATER
IN HIS NAME FOR THIS - DID NOT SURVEY THESE AREAS.

PUMP - JACUZZI DD. CENTR. 4" X 6"

MOTOR - 3 CYL. GMC. DIESEL SAID 80 HP. MAX.

PIPE - 1500' - 6" ALUM ; 3000' - 4" ALUM

HOS - 90 R.B. 30'S 3/16 X 1/8 ALL MAX.

#9 PHOTO

JOHN RECKMAN INFO. FROM SON → DON RECKMAN 4S 13E SEC. 34

PLACE WAS BOUGHT IN 1974 & TO DATE, RECKMANS HAVE EQUIPMENT TO IRR. ~~ONLY~~ N. END OF PLACE. HAD NO EXPERIENCE WITH IRR. & ARE ACQUIRING ADDITIONAL PIPE & KNOW-HOW GRADUALLY. ALSO HAVE A PUMP ON DITCH-FED POND ^{TO SOUTH} AS SHOWN ON PHOTO

~~S PART SURVEYED IN 1965 IS NOT IRR. NOW.~~

LAND IS SPRINKLED FROM 2-DITCH FED PONDS

N. POND-PUMP - D.I.D. CENTR 3"X4"

MOTOR - CENTURY 25 H.P. @ 3500 R.P.M.

PIPE - 350' - 4" STEEL + 1900' - 2200'
1100' - 4" ALUM, 3200' - 3" ALUM 1/4 MILE 4" WHEEL LINE

HDS - 86 - 3/16 X 3/32 40 MAX.

S. POND - MOTOR - FAIRBANKS MORSE 10 HP. @ 3490 R.P.M.

PUMP - FAIRBANKS MORSE 3"X4"

SEE PIPE & HDS ABOVE 10 MAX. S. FIELD.

SSIZE SEC. 33 PHOTO 17

WALTERS, HAROLD. INFO JIM WHITE COTTON SON-IN-LAW WHO FARMS
PLACE & GARY CLAYMEIR. WHITE COTTON & CLAYMEIR EACH OWN $\frac{1}{2}$ of
NE $\frac{1}{4}$ NW $\frac{1}{4}$ SEC. 33 & NEITHER PAY FOR DISTRICT WATER NOR ~~pay for~~
DO ANY IRR. IN NE $\frac{1}{4}$ NW $\frac{1}{4}$.

NW $\frac{1}{4}$ NW $\frac{1}{4}$ IS IRR. APPROX AS SHOWN ON 1965 SURVEY EXCEPT
IRR. DOES NOT BEGIN QUITE AS FAR WEST AS SHOWN ON THAT.
SURVEY. ~~THE~~ SEC PHOTO.

LESTER WALTERS INFO MR. WALTERS

SS 12E SEC. 13 & 14 WALTERS OWNS GEORGE BEEBE PLACE & NOTHING CLAIMED NOW - ONLY IRR. IS FROM A WELL

SS 13E, SEC. 17 PAQUET PLACE IS WALTERS. THIS FIELD WAS IN ALFALFA & IRR. AS RECENTLY AS 1976. DITCH IS IN TO FIELD, BUT THE DITCHES & SPREADER DITCHES ARE ALL PLOWED UP & WHOLE FIELD IS PLOWED NOW. WALTERS THINKS HE WILL IRR. AGAIN IN FUTURE. SEE 1965

SS 13E SEC. 7 ALL FIELDS FOUND IRR. IN 1965 ARE STILL IRR. SAME NOW. A SMALL ADDITIONAL FIELD IS SHOWN ON PHOTO 8

SS 13E SEC 5 WALTERS OWN THE LESTER CRABTREE PLACE & THE 2 AREAS ARE IRR. EXACTLY THE SAME NOW BY FLOODING. SEE 1965 SURVEY.

WALTERS, VERLA INFO. SID PARMAN, RENTER 55 12E SEC. 33

PHOTO 17

LAND IN NW NE SEC. 33 IS IRR. SAME AS 1965, BY FLOODING
EXCEPT FOR SMALL ADDITIONAL AREA AROUND HOUSE. SEE PHOTO.

WAPINITIA CATTLE GROWERS ASSOC. INFO: SCOTT WOODSIDE

SS 11E SEC 25 SE $\frac{1}{4}$ SE $\frac{1}{4}$ & SS 12 E SEC. 30 SW $\frac{1}{4}$ SW $\frac{1}{4}$

WOODSIDE SAYS THERE IS A 5 AC. WATER RIGHT ON THE 80 AC.

~~IS~~ OF THE ASSOC., BUT THE WATER IS ONLY USED FOR PONDS.

NO IRR. ON PLACE SINCE ASSOC. FORMED IN 1941

I. H. WEST PHOTO 13 SS 12E SEC. 13 - INFO: TED HACKLER

E. FIELD FOUND IRR. IN 1965 IS FLOODED SAME NOW. W. FIELD IS ALSO SAID FLOODED BY OVERFLOW FROM POND - SEE PHOTO. NO DITCH IS IN NOW, BUT IT IS EVIDENT FROM INSPECTION OF PLACE THAT THE S. APPROX 300' CANNOT BE FLOODED - ITS TOO HIGH. CUT OUT S. 300' OF W. FIELD SHOWN ON 1965 SURVEY.

LLOYD WOODSIDE INFO: SCOTT WOODSIDE WHO DOES THE FARMING

SS 12 E. SEC. 26 THE 11^B AC JUST N. OF CEN. SEC. 26 IS IRR.
SAME NOW AS IN 1968 SEE PREVIOUS SURVEY

SS 12 E. SEC. 25 THE 13² AC IN SEC 25 IS STILL IRR. EXCEPT
FOR THE SMALL APPROX 1⁰ AC FIELD ~~TO~~ (THE MIDDLE FIELD) - THIS
IS HIGH GROUND & IMPOSSIBLE TO FLOOD. SEE PREVIOUS SURVEY

SS 12 E SEC. 8 THE 23⁴ AC ON W. SIDE OF SEC. IS IRR.
SAME NOW AS PREVIOUS SURVEY IN 1968 BY FLOODING

SS 12 E ~~APPROX SEC. 22~~

22	23
27	26

 THE 5 FIELDS SHOWN
IN THIS VICINITY ARE IRR. SAME NOW AS 1965 - SEE
PREVIOUS SURVEY (MADE ADJUSTMENTS WHEN DRAFTING,
FIELDS APPEAR LARGER THAN 1965 SURVEY ON PHOTO)

RALPH WOODSIDE INFO. MR. WOODSIDE 5 S. 12 E. SEC. 24

LAND IS IRR. SAME AS 1965 EXCEPT FOR BARNYARD AREA.
MADE ADJUSTMENTS ON 1965 SURVEY

SCOTT WOODSIDE 5S 12E SEC. 22 PHOTO 12 INFO MR. WOODSIDE

THE 12⁴ AC IN SW NW SEC. 22 IS IRR. SAME AS 1968 SURVEY.

APPROX. 18 AC, MOSTLY IN NWNW SEC. 22 IS ALSO IRR. WOODSIDE SAYS
THIS SHOULD HAVE BEEN ~~IRR~~ INCLUDED IN 1968 SURVEY AS FIELD IS
SAID IRR. FOR MANY YRS. SEE PHOTO FOR NEW AREA

THE 6⁰ AC. IN SE¹/₄ SW¹/₄ SEC. 22 HAS NOT BEEN IRR. SINCE
1966 & IS NO CLAIMED

VAN WOODSIDE INFO. MR. WOODSIDE 4S 13E SEC. 29 PHOTO 3

THE WESTERLY OF THE 2 FIELDS SHOWN ON 1965 SURVEY IS
IRR. SAME NOW. SEE PREVIOUS SURVEY

THE S. PART OF THE E. FIELD IS NO LONGER IRR; BUT
THE ~~N~~ PAR FIELD HAS BEEN ENLARGED TO THE N. SEE
PHOTO FOR THIS AREA.

PHOTO #5

NOTE - LAND OWNED BY MRS. YOUNG SAID
NOT ENTITLED TO STORED WATER, $3\frac{1}{2}$ AC

MRS. BLANCHE YOUNG
6624 N. MISSISSIPPI
PORTLAND, ORE.

- BOO NORRIS RENTS PLACE 4S 14E SEC. 30

NORRIS HAS LIVED ON PLACE FOR 30 YRS. & HAS ONLY
IRR. ABOUT $\frac{1}{2}$ AC L. & GARDEN AROUND HO. NO OTHER IRR. ON
PLACE - HE SAYS THERE IS A 10 AC. WATER RT. ON PLACE

NORRIS SAID NO ADDITIONAL LAND HAS BEEN IRR.
ON PLACE FOR LAST 25 YRS.

PUMP - JACUZZI DP. CENTR. $1\frac{1}{2}$ " X 2"

MOTOR - CENTURY $1\frac{1}{2}$ H.P. @ 3450 R.P.M.

PIPE - GARDEN HOSES & 2" PVC.

HDS - 3 YARD TYPE MAX.

PHOTO #4 4S 13E SEC. 22 & 27 TOM MORELLI FARMS. 3. 2 FIELDS TOTALING 16[±] AC
STILL IRR. BY FLOODING ^{AS FOUND IN 1965} EXCEPT FOR N.E. COR. APPROX 1[±] AC. WHICH WE CUT OUT, TOO ROUGH

SEE PHOTO FOR AREA CUT OUT. APPROX. 20 AC. IN SE SW SEC. 22 SPRINKLED BY
MORELLI FROM POND ON HIS PLACE - SEE PHOTO

PUMP - JACUZZI 4" X 5"

USES 5" ALUM. MAIN & HAND LINES &

MOTOR - UNICLOSED 40 HP. @ 3520 RPM

$\frac{3}{16}$ X $\frac{1}{8}$ " HDS.

4S 13E SEC. 28 THE $4\frac{1}{4}$ AC JUST BELOW CENT. SEC. NOT IRR.
FOR 10 YRS AT LEAST & NOT CLAIMED.

DAVE YOUNG, PORTLAND INFO - HAROLD CARTER, RENTER PHOTO 13

SS 12E SEC. 23 FIELD IN NE NE SEC. 31 CLAIMED ALMOST
SAME AS IN 1968 INCLUDED SMALL AREA ON SE. CORNER - SEE 1968
SURVEY. LAND IN SUMMER-FALLOW NOW & ALMOST NO DITCHES IN NOW.
CARTER SAYS HE GETS WATER ON LAND BY FLOODING. HE SAYS LAND
SURVEYED IN 1968 WAS SPRINKLED FROM POND IN PAST & HE PLANS TO AGAIN,
^{BY ANOTHER OWNER}

A FEW ACRES IN SE $\frac{1}{4}$ NE $\frac{1}{4}$ SEC. 23 ARE NOW IRR. ALSO. BY FLOODING
SEE PHOTO 13

CARTER SAYS SEVERAL YRS. AGO APPROX 60 AC. WAS SPRINKLED
MOSTLY IN SE NE SEC. 23 BY A DIFFERENT RENTER BEFORE
YOUNG OWNED PLACE. THIS IS NOT CLAIMED & NEITHER YOUNG NOR
CARTER HAVE NECESSARY EQUIPMENT

SEE T. PAUL'S REPORT NEXT PG.

DAUC Young

Area NE $\frac{1}{4}$ NE $\frac{1}{4}$ Sec 23 T 55 R 12E photo # 13

Info Harold CARTER

MR CARTER SAID that he rents MR Youngs property He said that he has irrigated a pasture area west of the county road between the area shown on the final plot map and the road. He said that when he irrigated he would pump out of the pond and use sprinklers. MR CARTER said that he plans to irrigate the area again this year.

The area claimed does not look to GAD it is fairly level with a good stand of Grass.

T. PAUL

4-25-78

<u>Township</u>	<u>Range</u>	<u>Section</u>	<u>Forty</u>	<u>Acreage ...</u>	
				<u>Decree & Trans.</u>	<u>Found Irrigated</u>
5 South	13 East	30	SW $\frac{1}{4}$ NW $\frac{1}{4}$	12.0	16.7
			NE $\frac{1}{4}$ SW $\frac{1}{4}$	8.0	6.8
			NW $\frac{1}{4}$ SW $\frac{1}{4}$		17.1
5 South	14 East	6	SE $\frac{1}{4}$ NW $\frac{1}{4}$	10.0	

Aug 10, 1922 Findings #28

1 Ac. Ft/Ac./Season (Contracts)

1st irrigation in 1917, at present 1000 to 2000 ac. irrig

Allowed 5 years additional

Should check Co. Clerk Records for:

Joseph R. Keys Dec 9, 1902

July 1, 1903

Aug 19, 1904

Aug 29, 1904

Feb 25, 1905

Oct 23, 1905

April 14, 1905

Feb. 5, 1907

Feb 23, 1907

Clean Lake Irrig. Co. Nov. 29, 1907

" " "

" " "

Other than Findings 52 - No mention of Dam & Stock

Nov. 30, 1923 Decree

Same as Findings

Note: See ^{Decree} Finding # 26 re illegal use

Sept. 29, 1929

Need copy of Special Order Vol. 2 Pg 8 thru 12

Stipulation Oct. 25, 1929 - Filed w/ Court on Dec 23, 1929

~~June 30, 1931 Suppl. Findings~~

Exceptions Filed Jan 31, 1930 w/ Court

Court held hearing Oct 20, 1930

" Decision Feb. 21, 1931

June 30, 1931 Suppl. Findings

Contracts for \$40 to \$60 / Ac / Ft + \$150 per annum

977 ac actually irrigated

Contracts set forth May 15 to Sept 15 season

question but IP page 384 (pg 10) allowing 2183.21 ac

- when only 977 irig?

OWNER

- Abbott, James ✓
- Ambrose, Melvin ✓
- Beebe, Margaret ✓
- Blake, Al ✓
- Bothwell, Wayne ✓
- Campbell, David Len ✓
- Chastain, Alice ✓
- Chastain, Glenn E. ✓
- Claymier, Lloyd ✓
- Crabtree, R. A. ✓
- Crabtree, Violet ✓
- DeLore, Mose ✓
- Dyke, Harold ✓
- Endersby, E. A. ✓
- Endersby, Phyllis M. ✓
- Fleischman, Verl ✓
- Gabel, Mrs. Ed and Lawrence ✓
- Gabel, Lyle L. ✓
- Gray, Mary ✓
- Mormance, Vernon ✓
- Gutzler, Erma C. ✓
- Hachler, Ted ✓
- Hammer, Frances L. ✓
- Hawkins, Alfred ✓
- Holman, Robert ✓
- Hundley, Anna C. ✓
- Keith, Christine Rice ✓
- Kelly Farms--V. N. Kelly ✓
- Kennedy, Clementia ✓
- Larsell, Robert ✓
- Lewis, Paul ✓
- Linn, B. F. ✓
- McCorkle, C. J. ✓
- McElheran, Marshall ✓
- Mangum, Archie ✓
- Mayhew, Leland ✓
- Morelli, Thomas ✓
- MORMANCE, VERNON ✓
- Morris Alta ✓
- Morrison, Ralph ✓
- Mt. Fir Lumber Co. ✓

RT. 3, BOX 571, HILLSBORO - UNLISTED PHONE

500 E 13TH, THE DALES

2017 S.E. HENRIEM, PORTLAND - UNLISTED

11937 S.E. POWELL, ORE. 97266

RENTER

- Chastain, Glenn
- McElheran, Marshall
- Endersby, E. A.
- Morelli, Thomas
- Endersby, Delbert
- McCorkle, Milton
- Gutzler, Norman
- Hachler, Ted
- Endersby, Delbert
- Bothwell, Wayne
- Kennedy, James
- Hooper, Harry
- McCorkle, Milton
- Johnson, Wes
- Mayhew, Leland

1977

Oregon State Game Commission ✓

Paulson, James ✓

Reckmann, John ✓

Walters, Lester H. ✓

Walters, Harold ✓

Walters, Verla ✓

Wapinitia Cattle Growers Assn. ✓

West, I. H. ✓

Hachler, Ted

Woodside, Lloyd T. ✓

Woodside, Ralph H. ✓

Woodside, Scott ✓

Woodside, Van ✓

Young, Mrs. Blanch ✓

Morris, Bub

Young, David W. ✓

Carter, Harold

Carter, Harold ✓

EAGLE-A

TYPE-ERASE

25% COTTON FIBER

378-8453

August 12, 1977

Thomas J. Paul
Watermaster District 3
Wasco County Courthouse Annex, Rm. 205
The Dalles, OR 97058

Dear Tom:

Bob is about finished drafting the Juniper Flat Irrigation District. We are listing under ownerships the rights of record (Decree and Transfer) for the Juniper Flat Irrigation District under the White River Decree.

We need to know the owners (legal owners and contract purchasers) of the following lists of land. For the forties which have more than one owner, try to determine which owners pertain to the land described by the decree. You may have to refer to the map and the proofs on file in the county records. If this determination is not possible, then list all owners of record for the forty involved.

Sincerely,

Myron V. Bish
Engineer

MVB:cjw
Enclosure

<u>Township</u>	<u>Range</u>	<u>Section</u>	<u>Sub-section</u>	
5 South	11 East	24	SE $\frac{1}{4}$ NE $\frac{1}{4}$ SW $\frac{1}{4}$ SE $\frac{1}{4}$	
		25	SW $\frac{1}{4}$ NE $\frac{1}{4}$	
5 South	12 East	1	NW $\frac{1}{4}$ SW $\frac{1}{4}$ SW $\frac{1}{4}$ SW $\frac{1}{4}$ SE $\frac{1}{4}$ SW $\frac{1}{4}$	
		2	SW $\frac{1}{4}$ NE $\frac{1}{4}$	
		10	SW $\frac{1}{4}$ SW $\frac{1}{4}$	
		11	SE $\frac{1}{4}$ NW $\frac{1}{4}$	
		12	SE $\frac{1}{4}$ NW $\frac{1}{4}$ SE $\frac{1}{4}$ NE $\frac{1}{4}$	
		(The 5.0 tract, by LD in Sec. 13, 14 & 23 in name of Eva Place in Decree)		
			15	SW $\frac{1}{4}$ NE $\frac{1}{4}$
			17	NW $\frac{1}{4}$ NW $\frac{1}{4}$ SW $\frac{1}{4}$ NW $\frac{1}{4}$
			19	SW $\frac{1}{4}$ SW $\frac{1}{4}$ NE $\frac{1}{4}$ SE $\frac{1}{4}$
			21	NW $\frac{1}{4}$ NE $\frac{1}{4}$
			22	NW $\frac{1}{4}$ SW $\frac{1}{4}$
			23	SE $\frac{1}{4}$ SE $\frac{1}{4}$
	24	SW $\frac{1}{4}$ SW $\frac{1}{4}$		
	25	NE $\frac{1}{4}$ NE $\frac{1}{4}$ NW $\frac{1}{4}$ NW $\frac{1}{4}$		
5 South	12 East	27	SW $\frac{1}{4}$ NW $\frac{1}{4}$	
		29	NE $\frac{1}{4}$ SE $\frac{1}{4}$	
		30	NW $\frac{1}{4}$ NW $\frac{1}{4}$ 10.0 - Linn, 5.0 Cox SW $\frac{1}{4}$ SW $\frac{1}{4}$	
		31	NW $\frac{1}{4}$ NW $\frac{1}{4}$	
		32	SE $\frac{1}{4}$ NE $\frac{1}{4}$	
		33	SE $\frac{1}{4}$ NW $\frac{1}{4}$ SW $\frac{1}{4}$ NE $\frac{1}{4}$	
5 South	13 East	34	NE $\frac{1}{4}$ NW $\frac{1}{4}$	
		1	SE $\frac{1}{4}$ NW $\frac{1}{4}$	
		5	NE $\frac{1}{4}$ NE $\frac{1}{4}$	
		6	SE $\frac{1}{4}$ SE $\frac{1}{4}$	
		8	NW $\frac{1}{4}$ NW $\frac{1}{4}$ NW $\frac{1}{4}$ NE $\frac{1}{4}$	
		10	NE $\frac{1}{4}$ NW $\frac{1}{4}$	
		16	NW $\frac{1}{4}$ NE $\frac{1}{4}$	
		17	SW $\frac{1}{4}$ SE $\frac{1}{4}$	
		18	SE $\frac{1}{4}$ SE $\frac{1}{4}$	
		19	NE $\frac{1}{4}$ NE $\frac{1}{4}$ NW $\frac{1}{4}$ NE $\frac{1}{4}$ SW $\frac{1}{4}$ NE $\frac{1}{4}$ SW $\frac{1}{4}$ SE $\frac{1}{4}$	
		20	SE $\frac{1}{4}$ NW $\frac{1}{4}$ SE $\frac{1}{4}$ SW $\frac{1}{4}$ SW $\frac{1}{4}$ SE $\frac{1}{4}$ NE $\frac{1}{4}$ SE $\frac{1}{4}$	

<u>Township</u>	<u>Range</u>	<u>Section</u>	<u>$\frac{1}{4}$</u>	<u>$\frac{1}{4}$</u>
5 South	13 East	28	NW $\frac{1}{4}$	NW $\frac{1}{4}$
		29	NE $\frac{1}{4}$	NE $\frac{1}{4}$
5 South	14 East	6	SE $\frac{1}{4}$	NW $\frac{1}{4}$
		4 South 13 East	13	SW $\frac{1}{4}$
20	SE $\frac{1}{4}$		SE $\frac{1}{4}$	
21	NE $\frac{1}{4}$		SE $\frac{1}{4}$	
	NW $\frac{1}{4}$		SE $\frac{1}{4}$	
25	SW $\frac{1}{4}$		SW $\frac{1}{4}$	
	NW $\frac{1}{4}$		SE $\frac{1}{4}$	
26	SE $\frac{1}{4}$		SW $\frac{1}{4}$	
	NE $\frac{1}{4}$		SW $\frac{1}{4}$	
27	NW $\frac{1}{4}$		SW $\frac{1}{4}$	
	SE $\frac{1}{4}$		NE $\frac{1}{4}$	
28	NE $\frac{1}{4}$		SW $\frac{1}{4}$	
	NW $\frac{1}{4}$		SE $\frac{1}{4}$	
31	NW $\frac{1}{4}$		NE $\frac{1}{4}$	
	NW $\frac{1}{4}$		SE $\frac{1}{4}$	
33	SE $\frac{1}{4}$		NE $\frac{1}{4}$	
	NE $\frac{1}{4}$		SW $\frac{1}{4}$	
34	SW $\frac{1}{4}$		NE $\frac{1}{4}$	
	SE $\frac{1}{4}$	SE $\frac{1}{4}$		
4 South	14 East	18	SE $\frac{1}{4}$	SE $\frac{1}{4}$
		19	SE $\frac{1}{4}$	NE $\frac{1}{4}$
NE $\frac{1}{4}$	SE $\frac{1}{4}$			
30	SW $\frac{1}{4}$	SW $\frac{1}{4}$		
	NW $\frac{1}{4}$	SW $\frac{1}{4}$		
		SE $\frac{1}{4}$	SW $\frac{1}{4}$	

J.M. ABBOTT A-26 -OK 45 19E

V. 8, P. 529 56 OUT TO

X TO 16² SE NE 1/4 40² NE 20 SEC. 20 51 120

NE
1/4
16² 115E

TRANSFERS 1947 DECREE

J.D. BETHWELL B-99 -OK

V. 9 P. 75 20 20² TO 20² 20² 36² 30² 61² 13E

J.D. BETHWELL B-98 -OK

V. 9 P. 70 32 OUT TO 52² SE 20² SEC. 21
51 110²

CONTER, MARY C-122 -OK - NOT ENOUGH LAND FOUND 118

V. 9 P. 78 1/4 TO 20² NE NE SEC 4, T. 53, R. 13E

C-85 -OK

CF. COX 5² OUT TO 52² SE NE SEC 25 52 11E.

V. 6 P. 429

104 - FOUND
62 DEC

EARL CHARLIE C-123/-?

V. 9 P80 50° TO 20° SE SW SEC. 25 45 13E - NONE NOW
20° SW SE SEC. 26 745 R13E
10 S ESE SEC. 26 " " 32B

Joseph Julia Joyce J-29 / - NONE NOW, 102 IN 157

V. 9 P83 62 OUT TO 62 N. W SE SEC. 25 55 NE

ABRAHAM FLEATIS HASTINGS D-7.3 / OK

V. 9 P85 10° OUT TO 10° SW SE SEC. 22 55 12E

A. M. MORRIS M-111 - NOT ENOUGH NOW

V. 9 P. 66 10° OUT TO 10° SE SW SEC. 2, 7 55 13E

ALICE M. MORRIS M-110 -

V. 9 P 68 20° OUT TO 20° NE NW SEC. 11, 7 55 R13E
~~END~~ NOW 212 IN 152

W. R. STURGIS S-62 - COULD WORK H. OUT

V. 6, P186 25° OUT TO 8° SE SE SEC. 22, 5° SW SW
SEC. 23, 5° NWNW SEC. 26, 7° NE NE SEC. 27, 55 12E

W. R. STURGIS S-91 - OK

V. 7, P. 334 20 OUT TO 10° NW NW & 10° SW NW
SEC. 23, 55 12E

W-59 OK

SAM WALL 10 OUT TO 10° NE SE SEC. 14, 45 13E

V. 7, P 552

10
50
100

W-46 - CLOUD WINDS OUT

LEWIS E. WALTERS 20 OUT TO 5° SE SW, 10° SW SE, 5° SE SE
V.G., P. 267 SEC 5, SS 13E

H.L. YOUNG Y-6 / ?
V. 9, P 72 20 OUT TO 10° SW NE & 10° SE NE SEC 22
4 S, 13E

LIST - 1931 SUPPL. FINDINGS

THE ORANGE COLUMN IS
APPARENTLY BASED ON 1929 SURVEY.

THE ACREAGE IN ORANGE COLUMN IS
ONLY IN THE 40'S IN FAR RIGHT
HAND COLUMN & APPEARS TO NOT EXCEED
THE AMT. OF ACREAGE CONTRACTED IN EACH
40.

EXAMPLE - IF WE MAPPED 15 AC IN NWNW
SEC 10, CONTRACT ONLY CALLED FOR 10 AC.
WE ONLY SHOWED 10 AC. IN ORANGE
COLUMN.

APPARENTLY SOME LAND FOUND IRR.
IN 1929 WAS NOT FOUND IRR. IN
1937 RESURVEY BECAUSE SOME LAND
LISTED IN ORANGE COLUMN IS LEFT
OFF INCH. MAP.

APPEARS 97736 AC. WAS FOUND IRR.
IN THE 40'S UNDER CONTRACT IN 1929.

ACREAGE SUPPL. DECREE P407-415
TOTALS 2162.21 AC.

ACREAGE SUPPL. FIND P 385-393

TOTALS 2182.21 AC → P. 390 LISTED 20 AC. TOO MUCH
SEE PG. 391 PRODUCT. IF 12 NW. 22. ADDED
WOULD BE 2183.21 AC.

LIST 1941 SUPPL. FINDINGS

THE 1941 SUPPL. FINDINGS
DO NOT AGREE WITH OUR

1929 - RESURVEY 1937 - INCH. MAP

SOME LAND ON LIST IS NOT ON MAP, SOME
40'S HAVE MORE LAND ON MAP THAN LIST.

1941 SUPPL. FINDINGS TOTAL

1908.0 AC.

LIST 1947 DECREE

ACREAGE TOTAL 1947 DECREE 2,108.6 AC

IN SOME CASES MORE LAND IS SHOWN ON INCH. MAP THAN ALLOWED & MANY CASES, MORE LAND WAS ALLOWED THAN SHOWN ON MAP.

1965 SURVEY

I BELIEVE LAND SURVEYED IN 1965 WAS PROBABLY ALL LAND IRR. OR AT LEAST IT WAS NOT APPURTENANT TO JUST THE 40'S DESCRIBED BY 1947 DECREE

FOLLOWING IS A LIST OF 40'S MAPPED IN 1965 WHICH WERE NOT DESCRIBED BY 1947 DEC.

TWP	RNG	SEC	
4S	13E	22	SE $\frac{1}{4}$ NW $\frac{1}{4}$ & NE $\frac{1}{4}$ SW $\frac{1}{4}$
4S	13E	32	SW $\frac{1}{4}$ SE $\frac{1}{4}$
4S	13E	34	NE $\frac{1}{4}$ NW $\frac{1}{4}$, NW $\frac{1}{4}$ NW $\frac{1}{4}$, SW $\frac{1}{4}$ NW $\frac{1}{4}$
4S	14E	19	SW $\frac{1}{4}$ SE $\frac{1}{4}$ NW $\frac{1}{4}$ NE $\frac{1}{4}$ } ALICE CHASTAIN FIELD
		30	
5S	12E	12	W $\frac{1}{2}$ NE $\frac{1}{4}$
		19	SW $\frac{1}{4}$ NW $\frac{1}{4}$
		21	N $\frac{1}{2}$ SE $\frac{1}{4}$
		22	SW $\frac{1}{4}$ NW $\frac{1}{4}$
		26	SW $\frac{1}{4}$ NE $\frac{1}{4}$ SE $\frac{1}{4}$ NW $\frac{1}{4}$
		29	NE $\frac{1}{4}$ SW $\frac{1}{4}$
		31	NW $\frac{1}{4}$ NE $\frac{1}{4}$ NE $\frac{1}{4}$ NW $\frac{1}{4}$
5S	13E	4	NW $\frac{1}{4}$ NE $\frac{1}{4}$
		5	N $\frac{1}{2}$ NE $\frac{1}{4}$
		21	E $\frac{1}{2}$ SE $\frac{1}{4}$

LARRY THIS IS A LIST OF
40'S UNDER 47 DECREE IN WHICH NEITHER
1965 OR 1977 FOUND ANY ~~LAND~~ LAND IRR.

I COMPARED THIS TO THE 1949 PHOTOS IN
OUR FILE & FOUND ONLY 2 INSTANCES OF
LAND WHICH APPEARED IRR. IN THESE 40'S
~~MANY~~ PHOTOS 1949 COVERAGE MISSING FOR
MUCH OF THE LIST.

MYRON SAYS DIARIES FOR 1965 WERE
EITHER THROWN OUT OR TAKEN HOME BY
THE ENGR'S.

4S 13E	SEC 13	$5\frac{1}{2}$ SE $\frac{1}{4}$	
	26	N $\frac{1}{2}$ SW $\frac{1}{4}$	
	27	SE $\frac{1}{4}$ NE $\frac{1}{4}$ ✓	← IRR 49 PHOTO
	36	SW $\frac{1}{4}$ NE $\frac{1}{4}$	
4S 14E	18	$5\frac{1}{2}$ SE $\frac{1}{4}$	
	19	SW $\frac{1}{4}$ SW $\frac{1}{4}$	
	30	SE $\frac{1}{4}$ SW $\frac{1}{4}$	
5S 11E	24	SE $\frac{1}{4}$ NE $\frac{1}{4}$	
	25	SW $\frac{1}{4}$ NE $\frac{1}{4}$ SE $\frac{1}{4}$ SE $\frac{1}{4}$	
5S 12E	1	SE $\frac{1}{4}$ SW $\frac{1}{4}$ ←	IRR. 49 PHOTO
	12	SE $\frac{1}{4}$ NE $\frac{1}{4}$	
	17	W $\frac{1}{2}$ NW $\frac{1}{4}$	
	21	^{NW} NW $\frac{1}{4}$ NE $\frac{1}{4}$	
	22	NW $\frac{1}{4}$ SW $\frac{1}{4}$	
	23	SE $\frac{1}{4}$ NE $\frac{1}{4}$	

SS 12E

SEC. 27

NE SE

29

NE SE

30

SW SW

32

SE NE

SS 13E

8

NW NE

NW NW

10

NE NW

16

NW NE

18

SE SE

19

E $\frac{1}{2}$

20

SE NW

28

NW NW

SS 14E

SEC. 6

SE NW

WATER RIGHTS ON WHITE RIVER SINCE APRIL 17, 1947 DEC.

APPLICATION	CERT	DATE	cfs.
32000	32362	3-20-58	1.81
38459	33780	2-28-63	0.98
43338	42557	3-7-67	6.50
46060		3-22-71	1.50
48918		1-3-72	1.11
49778		9-29-72 1-2-74	0.76
55989		5-27-77	<u>2.30</u>
			14.96 cfs.

POWER TO 72 C-5760 1901 250 cfs

AUTHORIZATION TO CANCEL C-5760, PACIFIC POWER & LIGHT CO. POWER CLAIM #22 WAS RECEIVED NOV 12, 1976. GARY O. SAYS CLAIM WILL BE CANCELLED WHEN HE HAS TIME TO WRITE ORDER.

SEE COPY OF AUTHORIZATION ATTACHED.

RECEIVED

NOV 12 1976

WATER RESOURCES DEPT
SALEM, OREGON

CERTIFICATE OF PACIFIC POWER & LIGHT COMPANY

STATE OF OREGON)
) ss.
County of Multnomah)

I, George L. Beard, first being duly sworn, do hereby state that I am a Vice President of Pacific Power & Light Company, a Maine corporation, the owner and holder of Oregon Water Power Claims Nos. 22, 23 and 383; and that the following statements are true to the best of my information and belief:

1. That the appropriations of the public waters of the State of Oregon to which said Water Power Claims relate have not been utilized for beneficial purposes for a considerable period of time and Pacific Power & Light Company has no future intention of utilizing the same;

2. That Pacific Power & Light Company is the owner of the real property to which said Water Power Claims Nos. 23 and 383 is appurtenant, and is the owner of said Water Power Claims Nos. 23 and 383;

3. That Pacific Power & Light Company, by deed dated June 11, 1969, conveyed to the State of Oregon the real property to which said Water Power Claim No. 22 is appurtenant, reserving however said Water Power Claim No. 22 and all other water rights appurtenant thereto;

4. That by Resolution of the Board of Directors of Pacific Power & Light Company, duly adopted on June 9 _____, 1971, the undersigned was authorized to request on behalf of Pacific Power & Light Company that

said Water Power Claims be cancelled by the Oregon State Engineer.

NOW THEREFORE, Pacific Power & Light Company hereby requests that the State Engineer cancel said Water Power Claims Nos. 23 and 383 and, insofar as it has the right to do so, further requests that the State Engineer cancel said Water Power Claim No. 22.

PACIFIC POWER & LIGHT COMPANY

By: George L. Beard
Vice President

VERIFICATION

STATE OF OREGON)
) ss.
County of Multnomah)

Before me this 24th day of September, 1971, appeared George L. Beard who, being first duly sworn, did state that he is a Vice President of Pacific Power & Light Company and that the statements contained in the foregoing certificate are true to the best of his knowledge and belief.

J. J. Penney
Notary Public for Oregon
My Commission Expires: _____
NOTARY PUBLIC STATE OF OREGON

send Tom photo's to recheck additions. (Send to Tom K.)
Kugel = suppl. finding of 1947 - 4/17/47 re: use for stk
Dom

vs. Irrig.

✓ AMBROSE, Melvin - 30

SE $\frac{1}{4}$ SE $\frac{1}{4}$ 10.4 - 10.2
Section 8
NW $\frac{1}{4}$ SW $\frac{1}{4}$ 13.0 - 13.0
SW $\frac{1}{4}$ SW $\frac{1}{4}$ 6.8 - 6.8
Section 9
T. 5 S., R. 12 E., W.M.

✓ BEEBE, Margaret - 2

NW $\frac{1}{4}$ SE $\frac{1}{4}$ 2.6 - 2.0
Section 26
T. 5 S., R. 12 E., W.M.

✓ BLAKE, Al - 20

NE $\frac{1}{4}$ SW $\frac{1}{4}$ 8.3
SW $\frac{1}{4}$ SW $\frac{1}{4}$ 14.4 - 11.6
Section 29
SW $\frac{1}{4}$ SE $\frac{1}{4}$ 6.0
SE $\frac{1}{4}$ SE $\frac{1}{4}$ 8.4 - 8.4
Section 30
T. 5 S., R. 12 E., W.M.

✓ BOTHWELL, Wayne - 7

NW $\frac{1}{4}$ SW $\frac{1}{4}$ 3.4 - 7.0 3.6 XTRA not
Section 3 surveyed, but wrong.
T. 5 S., R. 13 E., W.M.

✓ CAMPBELL, David Len - 12
2 Left

NE $\frac{1}{4}$ NE $\frac{1}{4}$ 10.0 - 10.0
Section 26
T. 5 S., R. 12 E., W.M. NW $\frac{1}{4}$ -NW $\frac{1}{4}$ - 2.0
SECT 25

✓ CARTER, Harold - 15

NE $\frac{1}{4}$ NW $\frac{1}{4}$ 0.1
NW $\frac{1}{4}$ NW $\frac{1}{4}$ 9.6 - 5.0
SW $\frac{1}{4}$ NW $\frac{1}{4}$ 20.1 = 10.0
SE $\frac{1}{4}$ NW $\frac{1}{4}$ 0.3
Section 24
T. 5 S., R. 12 E., W.M.

✓ CHASTAIN, Alice - 40

SW $\frac{1}{4}$ SE $\frac{1}{4}$ 6.2 - 6.0
Section 19
NW $\frac{1}{4}$ NE $\frac{1}{4}$ 34.5 - 34.0
NE $\frac{1}{4}$ NW $\frac{1}{4}$ 2.6
Section 30
T. 4 S., R. 14 E., W.M.

✓ CHASTAIN, Glenn E. - 157

NE $\frac{1}{4}$ SW $\frac{1}{4}$ 38.5 - 7.0
NW $\frac{1}{4}$ SW $\frac{1}{4}$ 27.4
SW $\frac{1}{4}$ SW $\frac{1}{4}$ 34.2
SE $\frac{1}{4}$ SW $\frac{1}{4}$ 40.0 - 40.0
Section 23
T. 4 S., R. 13 E., W.M.

CHASTAIN, Glenn E. (cont.)

SW $\frac{1}{4}$ SW $\frac{1}{4}$ 0.1
SE $\frac{1}{4}$ SW $\frac{1}{4}$ 4.5 - 4.5
Section 17
NW $\frac{1}{4}$ NE $\frac{1}{4}$ 6.7
SW $\frac{1}{4}$ NE $\frac{1}{4}$ 1.5
NE $\frac{1}{4}$ NW $\frac{1}{4}$ 33.2 - 33.2
NW $\frac{1}{4}$ NW $\frac{1}{4}$ 33.5 - 33.5
SW $\frac{1}{4}$ NW $\frac{1}{4}$ 27.6 - 27.6
SE $\frac{1}{4}$ NW $\frac{1}{4}$ 30.2 - 11.2
NE $\frac{1}{4}$ SW $\frac{1}{4}$ 4.2
NW $\frac{1}{4}$ SW $\frac{1}{4}$ 14.7
Section 20
T. 4 S., R. 14 E., W.M.

✓ CLAYMIER, Lloyd - 76 + 1.48 = 77.48
W.C.B.A.

NE $\frac{1}{4}$ NW $\frac{1}{4}$ 11.9 - 11.9
NW $\frac{1}{4}$ SE $\frac{1}{4}$ 0.2 - 0.2
SW $\frac{1}{4}$ SE $\frac{1}{4}$ 16.3 - 16.3
SE $\frac{1}{4}$ SE $\frac{1}{4}$ 13.4 - 13.4
Section 14
NW $\frac{1}{4}$ NE $\frac{1}{4}$ 12.6 - 4.4
SW $\frac{1}{4}$ NE $\frac{1}{4}$ 0.4
NE $\frac{1}{4}$ NW $\frac{1}{4}$ 15.0 - 15.0
NW $\frac{1}{4}$ NW $\frac{1}{4}$ 14.8 - 14.8
SW $\frac{1}{4}$ NW $\frac{1}{4}$ 7.8 - 1.48
SE $\frac{1}{4}$ NW $\frac{1}{4}$ 1.4
Section 23
T. 5 S., R. 12 E., W.M.

✓ CRABTREE, R. A. - 123

SE $\frac{1}{4}$ NE $\frac{1}{4}$ 28.4 - 28.0
NE $\frac{1}{4}$ SE $\frac{1}{4}$ 35.7
Section 20
SW $\frac{1}{4}$ NW $\frac{1}{4}$ 5.0 - 5.0
NW $\frac{1}{4}$ SW $\frac{1}{4}$ 36.6
Section 21
T. 5 S., R. 12 E., W.M.

✓ CRABTREE, Violet - 20 + 3 = 20.3

NE $\frac{1}{4}$ SW $\frac{1}{4}$ 1.7 - 1.7
SW $\frac{1}{4}$ SW $\frac{1}{4}$ 0.5
SE $\frac{1}{4}$ SW $\frac{1}{4}$ 10.6 - 8.3
Section 30
NW $\frac{1}{4}$ NW $\frac{1}{4}$ 2.8
SW $\frac{1}{4}$ NW $\frac{1}{4}$ 11.3 - 10.3 (f.3 Ernie)
Section 31
T. 4 S., R. 13 E., W.M.

✓ DELORE, Mose - 70 (4.9 short)

NE $\frac{1}{4}$ NE $\frac{1}{4}$ 6.4 - 6.4
NW $\frac{1}{4}$ NE $\frac{1}{4}$ 14.7 - 14.7
Section 4
NE $\frac{1}{4}$ NW $\frac{1}{4}$ 8.0 - 8.0
NW $\frac{1}{4}$ NW $\frac{1}{4}$ 30.2 - 30.2
SW $\frac{1}{4}$ NW $\frac{1}{4}$ 5.8 - 5.8
Section 29
T. 5 S., R. 13 E., W.M.

✓ DYKE, Harold - 10

SW $\frac{1}{4}$ SE $\frac{1}{4}$ 16.0 - 10.0
Section 22
NW $\frac{1}{4}$ NE $\frac{1}{4}$ 0.4
NE $\frac{1}{4}$ NE $\frac{1}{4}$ 0.4
Section 27
T. 5 S., R. 12 E., W.M.

✓ ENDERSBY, E. A. - 67 + 7 = 67.7

W.C. 6A

0.2 0.1 +
4

SW $\frac{1}{4}$ SW $\frac{1}{4}$ 12.4 - 12.4
SE $\frac{1}{4}$ SW $\frac{1}{4}$ 9.6 - 9.6
Section 11
NE $\frac{1}{4}$ NE $\frac{1}{4}$ 6.4 - 6.4
SE $\frac{1}{4}$ NE $\frac{1}{4}$ 6.8 - 6.8
NW $\frac{1}{4}$ SE $\frac{1}{4}$ 1.2 - 1.2
Section 13
T. 5 S., R. 12 E., W.M.
NE $\frac{1}{4}$ NE $\frac{1}{4}$ 11.6 - 11.6
NW $\frac{1}{4}$ NE $\frac{1}{4}$ 11.2 - 11.2
SW $\frac{1}{4}$ NE $\frac{1}{4}$ 4.0 - 4.0
Section 20
NW $\frac{1}{4}$ NW $\frac{1}{4}$ 4.2 - 4.2
Section 21
T. 5 S., R. 13 E., W.M.

✓ ENDERSBY, Phyllis M. - 15 + 34 = 15.34

W.C. 6A

NW $\frac{1}{4}$ SW $\frac{1}{4}$ 7.0 - 7.0
SW $\frac{1}{4}$ SW $\frac{1}{4}$ 6.4 - 6.34
Section 13
NW $\frac{1}{4}$ NW $\frac{1}{4}$ 5.0 - 2.0
Section 24
T. 5 S., R. 11 E., W.M.

✓ FLEISCHMAN, Ver1 - 10

NE $\frac{1}{4}$ SW $\frac{1}{4}$ 26.6
NW $\frac{1}{4}$ SW $\frac{1}{4}$ 1.4
SW $\frac{1}{4}$ SW $\frac{1}{4}$ 2.0
SE $\frac{1}{4}$ SW $\frac{1}{4}$ 39.6
NW $\frac{1}{4}$ SE $\frac{1}{4}$ 14.9
SW $\frac{1}{4}$ SE $\frac{1}{4}$ 13.0 - 10.0
Section 31
T. 4 S., R. 14 E., W.M.

✓ GABEL, Mrs. Ed and Lawrence - 97.5

SE $\frac{1}{4}$ SW $\frac{1}{4}$ 10.2 - 10.2
SW $\frac{1}{4}$ SE $\frac{1}{4}$ 11.8 - 11.8
Section 2
NE $\frac{1}{4}$ NW $\frac{1}{4}$ 12.3 - 12.3
NW $\frac{1}{4}$ NW $\frac{1}{4}$ 11.9 - 11.9
SW $\frac{1}{4}$ NW $\frac{1}{4}$ 14.2 - 14.2
SE $\frac{1}{4}$ NW $\frac{1}{4}$ 20.0 - 20.0
Section 3
NW $\frac{1}{4}$ NE $\frac{1}{4}$ 13.4 - 13.4
NE $\frac{1}{4}$ NW $\frac{1}{4}$ 11.2 - ~~4.3~~ 3.7
Section 11
T. 5 S., R. 13 E., W.M.

✓ GABEL, Lyle L. -25

SW $\frac{1}{4}$ NW $\frac{1}{4}$ 16.7-10.0
SE $\frac{1}{4}$ NW $\frac{1}{4}$ 0.3
NW $\frac{1}{4}$ SW $\frac{1}{4}$ 17.1-10.0
NE $\frac{1}{4}$ SW $\frac{1}{4}$ 6.8-5.0
Section 30
T. 5 S., R. 13 E., W.M.

✓ GRAY, Mary - 15

NE $\frac{1}{4}$ NW $\frac{1}{4}$ 3.2 -3.2
NW $\frac{1}{4}$ NW $\frac{1}{4}$ 1.4 - 1.4
SW $\frac{1}{4}$ NW $\frac{1}{4}$ +1.4 7.7 - 9.1 according to ASC map
SE $\frac{1}{4}$ NW $\frac{1}{4}$ 1.3 - 1.3
Section 1
T. 5 S., R. 12 E., W.M.

✓ GUTZLER, Erma C. -27.6

NE $\frac{1}{4}$ NE $\frac{1}{4}$ 9.3
SW $\frac{1}{4}$ NE $\frac{1}{4}$ 5.5 - 5.5
SE $\frac{1}{4}$ NE $\frac{1}{4}$ 11.4 - 10.3
NW $\frac{1}{4}$ SE $\frac{1}{4}$ 11.8 - 11.8
Section 31
NW $\frac{1}{4}$ NW $\frac{1}{4}$ 1.8
Section 32
T. 4 S., R. 13 E., W.M.

✓ HACHLER, Ted - 30 + 8.6 = 38.6

NW $\frac{1}{4}$ SW $\frac{1}{4}$ 21.6 - ~~19.0~~ 21.6
SW $\frac{1}{4}$ SW $\frac{1}{4}$ 6.7 - 6.0
Section 2
NE $\frac{1}{4}$ SE $\frac{1}{4}$ 11.0 - 11.0
SE $\frac{1}{4}$ SE $\frac{1}{4}$ 7.7
Section 3
NE $\frac{1}{4}$ NE $\frac{1}{4}$ 2.2
Section 10
T. 5 S., R. 12 E., W.M.

✓ HAMMER, Frances L. -36

NE $\frac{1}{4}$ SW $\frac{1}{4}$ 6.8 - 5.5
NW $\frac{1}{4}$ SW $\frac{1}{4}$ 0.9
NW $\frac{1}{4}$ SE $\frac{1}{4}$ 5.5 - 5.5
Section 27
T. 5 S., R. 12 E., W.M.
NE $\frac{1}{4}$ SW $\frac{1}{4}$ 2.9 - 1.4
SW $\frac{1}{4}$ SW $\frac{1}{4}$ 6.8
SE $\frac{1}{4}$ SW $\frac{1}{4}$ 9.9
NE $\frac{1}{4}$ SE $\frac{1}{4}$ 8.0 - 8.0
SE $\frac{1}{4}$ SE $\frac{1}{4}$ 15.6 - 15.6
Section 21
T. 5 S., R. 13 E., W.M.

✓ Hawkins - 8 to Mayhew

✓ HOLMAN, Robert - 67

NE $\frac{1}{4}$ NE $\frac{1}{4}$ 0.4
NW $\frac{1}{4}$ NE $\frac{1}{4}$ 19.9 - 13.4
SW $\frac{1}{4}$ NE $\frac{1}{4}$ 2.0
NE $\frac{1}{4}$ NW $\frac{1}{4}$ 21.9 - 21.9
NW $\frac{1}{4}$ NW $\frac{1}{4}$ 31.7 - 31.7
SW $\frac{1}{4}$ NW $\frac{1}{4}$ 5.0
Section 12
T. 5 S., R. 12 E., W.M.

✓ HUNDLEY, Anna C. - 20 + .34 = 20.34
NCGA

✓ Keith 10 to Mayhew

✓ KELLY FARMS - V. N. KELLY - 65.5

✓ KENNEDY, Clementia - 10

✓ LARSELL, Robert - 70

✓ LEWIS, Paul - 20

✓ LINN, B. F. - 5

✓ McCORKLE, C. J. - 17.4

NE $\frac{1}{4}$ SE $\frac{1}{4}$ 15.1 - 15.1
NW $\frac{1}{4}$ SE $\frac{1}{4}$ 3.0 - 3.0
SE $\frac{1}{4}$ SE $\frac{1}{4}$ 9.6 - 2.24
Section 21
T. 5 S., R. 12 E., W.M.

SW $\frac{1}{4}$ SW $\frac{1}{4}$ 31.2 - 27.0
SE $\frac{1}{4}$ SW $\frac{1}{4}$ 13.8
Section 8
SW $\frac{1}{2}$ NW $\frac{1}{4}$ 20.6 - 20.6
SE $\frac{1}{2}$ NW $\frac{1}{4}$ 9.5 - 9.5
NE $\frac{1}{4}$ SW $\frac{1}{4}$ 8.4 - 8.4
Section 9
SE $\frac{1}{4}$ NE $\frac{1}{4}$ 2.6
NE $\frac{1}{4}$ SE $\frac{1}{4}$ 0.6
Section 18
T. 5 S., R. 13 E., W.M.

SW $\frac{1}{4}$ SE $\frac{1}{4}$ 3.2
SE $\frac{1}{4}$ SE $\frac{1}{4}$ 15.0 - 10.0
Section 36
T. 4 S., R. 12 E., W.M.

SW $\frac{1}{4}$ SW $\frac{1}{4}$ 38.4
SE $\frac{1}{4}$ SW $\frac{1}{4}$ 37.0
Section 13
NE $\frac{1}{4}$ NW $\frac{1}{4}$ 37.8 - 34.0
NW $\frac{1}{4}$ NW $\frac{1}{4}$ 38.4
SW $\frac{1}{4}$ NW $\frac{1}{4}$ 22.4
SE $\frac{1}{4}$ NW $\frac{1}{4}$ 36.6 - 36.0
Section 24
T. 4 S., R. 13 E., W.M.

SE $\frac{1}{4}$ SW $\frac{1}{4}$ 36.8 - 10.0
Section 29
NW $\frac{1}{4}$ NE $\frac{1}{4}$ 10.8 - 10.0
Section 32
T. 5 S., R. 12 E., W.M.

SE $\frac{1}{4}$ NE $\frac{1}{4}$ 6.4 - 5.0
Section 25
T. 5 S., R. 11 E., W.M.

SW $\frac{1}{4}$ NE $\frac{1}{4}$ 3.8 - 5.6
SE $\frac{1}{4}$ NW $\frac{1}{4}$ + 0.2 6.6 - 6.8
NW $\frac{1}{4}$ SE $\frac{1}{4}$ 5.0 - 5.0
Section 1
T. 5 S., R. 12 E., W.M.

according to ASC map

✓ McELHERAN, Marshall -5

NE $\frac{1}{4}$ SE $\frac{1}{4}$ 32.8 - 32.8
NW $\frac{1}{4}$ SE $\frac{1}{4}$ 32.0 - 32.0
SW $\frac{1}{4}$ SE $\frac{1}{4}$ 21.4
SE $\frac{1}{4}$ SE $\frac{1}{4}$ 33.5 - 25.2
Section 14
NE $\frac{1}{4}$ NE $\frac{1}{4}$ 16.6
NW $\frac{1}{4}$ NE $\frac{1}{4}$ 10.4
Section 23
T. 4 S., R. 13 E., W.M.
SW $\frac{1}{4}$ NW $\frac{1}{4}$ 8.0 - 5.0
Section 19
T. 5 S., R. 12 E., W.M.

✓ MANGUM, Archie -20

SW $\frac{1}{4}$ SW $\frac{1}{4}$ 10.2
SE $\frac{1}{4}$ SW $\frac{1}{4}$ 37.4 - 20.0
SW $\frac{1}{4}$ SE $\frac{1}{4}$ 29.6
SE $\frac{1}{4}$ SE $\frac{1}{4}$ 14.4
Section 19
T. 5 S., R. 12 E., W.M.

✓ MAYHEW, Leland - ~~257~~ ^{247 + 10 Ketch + 16 Mt. Fire} + 8 Hawkins
~~10 Ketch~~

NW $\frac{1}{4}$ NE $\frac{1}{4}$ 3.3
NE $\frac{1}{4}$ NW $\frac{1}{4}$ 20.0 - 20.0
Section 22
NW $\frac{1}{4}$ SW $\frac{1}{4}$ 15.6 - 15.6
SW $\frac{1}{4}$ SW $\frac{1}{4}$ 18.6 - 18.6
Section 25
NE $\frac{1}{4}$ SE $\frac{1}{4}$ 12.7 - 12.7
NW $\frac{1}{4}$ SE $\frac{1}{4}$ 3.3
SW $\frac{1}{4}$ SE $\frac{1}{4}$ 3.1 - .3
SE $\frac{1}{4}$ SE $\frac{1}{4}$ 32.8 - 32.8
Section 26
NW $\frac{1}{4}$ NE $\frac{1}{4}$ 12.3 $\left\{ \begin{array}{l} 1.2 \text{ Hawkins} \\ 10.0 \text{ Ketch transfer} \end{array} \right\} 11.2$
SW $\frac{1}{4}$ NE $\frac{1}{4}$ 6.8 - 6.8 _{for Hawkins}
Section 32
SE $\frac{1}{4}$ NE $\frac{1}{4}$ 26.3
SE $\frac{1}{4}$ SW $\frac{1}{4}$ 0.7
NE $\frac{1}{4}$ SE $\frac{1}{4}$ 33.5 - 33.5
NW $\frac{1}{4}$ SE $\frac{1}{4}$ 8.4 - 8.4
SW $\frac{1}{4}$ SE $\frac{1}{4}$ 10.1 - 10.1
SE $\frac{1}{4}$ SE $\frac{1}{4}$ 35.8 - 35.8
Section 35
SW $\frac{1}{4}$ NW $\frac{1}{4}$ 2.6
NE $\frac{1}{4}$ SW $\frac{1}{4}$ 30.2
NW $\frac{1}{4}$ SW $\frac{1}{4}$ 37.8
SW $\frac{1}{4}$ SW $\frac{1}{4}$ 37.8
SE $\frac{1}{4}$ SW $\frac{1}{4}$ 32.8
NE $\frac{1}{4}$ SE $\frac{1}{4}$ 18.8 - 18.8
NW $\frac{1}{4}$ SE $\frac{1}{4}$ 10.4 - 10.4
SW $\frac{1}{4}$ SE $\frac{1}{4}$ 26.4 - 26.4
SE $\frac{1}{4}$ SE $\frac{1}{4}$ 36.4 - .9 $\left\{ \begin{array}{l} 16.0 \text{ for Mt. Fire} \\ \end{array} \right\} 16.9 \text{ total}$
Section 36
T. 4 S., R. 13 E., W.M.

MAYHEW, Leland (cont.)

NE $\frac{1}{4}$ NE $\frac{1}{4}$ 12.7 - 12.7
NW $\frac{1}{4}$ NE $\frac{1}{4}$ 5.9
NE $\frac{1}{4}$ NW $\frac{1}{4}$ 0.4
Section 2
T. 5 S., R. 13 E., W.M.

✓ MORELLI, Thomas - 90 + 4.9 = 94.9

SW $\frac{1}{4}$ NE $\frac{1}{4}$ 6.2
SE $\frac{1}{4}$ NE $\frac{1}{4}$ 1.5
SE $\frac{1}{4}$ NW $\frac{1}{4}$ 21.6 - 20.0
NE $\frac{1}{4}$ SW $\frac{1}{4}$ 3.7
NE $\frac{1}{4}$ SE $\frac{1}{4}$ 6.0 - 6.0
NW $\frac{1}{4}$ SE $\frac{1}{4}$ 35.0 - 14.0
SW $\frac{1}{4}$ SE $\frac{1}{4}$ 19.9

Section 22

NW $\frac{1}{4}$ NE $\frac{1}{4}$ 1.6
NE $\frac{1}{4}$ SW $\frac{1}{4}$ 26.8 - 20.0
NW $\frac{1}{4}$ SW $\frac{1}{4}$ 7.0
SE $\frac{1}{4}$ SW $\frac{1}{4}$ 3.8

Section 27

T. 4 S., R. 13 E., W.M.

SE $\frac{1}{4}$ NE $\frac{1}{4}$ 6.0 - 6.0
NW $\frac{1}{4}$ SE $\frac{1}{4}$ 13.1 - 10.0
SW $\frac{1}{4}$ SE $\frac{1}{4}$ 0.3

Section 20

NE $\frac{1}{4}$ NW $\frac{1}{4}$ 13.5 - ~~10.0~~ 10.5 } (Note 4.9)
SW $\frac{1}{4}$ NW $\frac{1}{4}$ 8.4 - ~~4.0~~ 8.4 }

Section 21

T. 5 S., R. 13 E., W.M.

✓ MORMANCE, Vernon - 10

SE $\frac{1}{4}$ SE $\frac{1}{4}$ 10.0 - 10.0

Section 27

T. 5 S., R. 12 E., W.M.

✓ MORRIS, Alta - to Mayhew

NE $\frac{1}{4}$ NE $\frac{1}{4}$ 5.3

SE $\frac{1}{4}$ NE $\frac{1}{4}$ 0.9

Section 29

T. 4 S., R. 13 E., W.M.

✓ MORRISON, Ralph - 20 + .4 = 20.4

WCGA

13-21 ✓ Mt. Fur - 16 to Mayhew

NW $\frac{1}{4}$ NE $\frac{1}{4}$ 4.0 - 4.0

NE $\frac{1}{4}$ NW $\frac{1}{4}$ 14.8 - 14.4

NW $\frac{1}{4}$ NW $\frac{1}{4}$ 4.4 - 2.0

Section 29

T. 5 S., R. 12 E., W.M.

✓ OREGON STATE GAME COMMISSION - 14

NE $\frac{1}{4}$ SW $\frac{1}{4}$ 3.9

SW $\frac{1}{4}$ SW $\frac{1}{4}$ 1.0

SE $\frac{1}{4}$ SW $\frac{1}{4}$ 26.0 - 14.0

Section 24

T. 5 S., R. 11 E., W.M.

✓ PAULSON, James - 6.5

SW $\frac{1}{4}$ SE $\frac{1}{4}$ 16.9
Section 32
NE $\frac{1}{4}$ SW $\frac{1}{4}$ 0.1
NW $\frac{1}{4}$ SW $\frac{1}{4}$ 1.0
SW $\frac{1}{4}$ SW $\frac{1}{4}$ 13.2-9.9
SE $\frac{1}{4}$ SW $\frac{1}{4}$ 5.6-5.6
Section 33
T. 4 S., R. 13 E., W.M.
NW $\frac{1}{4}$ NW $\frac{1}{4}$ 22.6-7.0
SW $\frac{1}{4}$ NW $\frac{1}{4}$ 11.9-11.9
Section 4
NW $\frac{1}{4}$ NE $\frac{1}{4}$ 18.4-15.1
SW $\frac{1}{4}$ NE $\frac{1}{4}$ 4.9-4.9
SE $\frac{1}{4}$ NE $\frac{1}{4}$ 10.6-10.6
Section 5
T. 5 S., R. 13 E., W.M.

✓ RECKMANN, John - 20

NE $\frac{1}{4}$ NW $\frac{1}{4}$ 0.4
NW $\frac{1}{4}$ NW $\frac{1}{4}$ 33.8-20.0
SW $\frac{1}{4}$ NW $\frac{1}{4}$ 2.0
NW $\frac{1}{4}$ SW $\frac{1}{4}$ 4.4
Section 34
T. 4 S., R. 13 E., W.M.

✓ WALTERS, Harold - 10

NW $\frac{1}{4}$ NW $\frac{1}{4}$ 18.6-10.0
Section 33
T. 5 S., R. 12 E., W.M.

✓ WALTERS, Lester H. - 117.5

NE $\frac{1}{4}$ NW $\frac{1}{4}$ 20.2-20.2
SE $\frac{1}{4}$ NW $\frac{1}{4}$ 3.2-3.2
SW $\frac{1}{4}$ SW $\frac{1}{4}$ 2.8-2.8
SE $\frac{1}{4}$ SW $\frac{1}{4}$ 15.6-15.6
SW $\frac{1}{4}$ SE $\frac{1}{4}$ 17.8-17.8
SE $\frac{1}{4}$ SE $\frac{1}{4}$ 11.8-11.8
Section 5
SW $\frac{1}{4}$ NW $\frac{1}{4}$ 1.9-1.9
NE $\frac{1}{4}$ SW $\frac{1}{4}$ 6.8-6.8
NW $\frac{1}{4}$ SW $\frac{1}{4}$ 0.8-0.8
SW $\frac{1}{4}$ SW $\frac{1}{4}$ 9.3-9.3
SE $\frac{1}{4}$ SW $\frac{1}{4}$ 2.6-2.6
NE $\frac{1}{4}$ SE $\frac{1}{4}$ 7.6-7.6
NW $\frac{1}{4}$ SE $\frac{1}{4}$ 12.1-12.1
SW $\frac{1}{4}$ SE $\frac{1}{4}$ 1.3-1.3
SE $\frac{1}{4}$ SE $\frac{1}{4}$ 1.9-1.9
Section 7
NW $\frac{1}{4}$ SW $\frac{1}{4}$ 11.6
SW $\frac{1}{4}$ SW $\frac{1}{4}$ 1.8-1.8
Section 17
T. 5 S., R. 13 E., W.M.

✓ WALTERS, Verla - 12

NW $\frac{1}{4}$ NE $\frac{1}{4}$ 13.4 - 12.0
Section 33
T. 5 S., R. 12 E., W.M.

✓ WEST, I. H. - 20

NE $\frac{1}{4}$ SW $\frac{1}{4}$ 2.3 - 2.3
NW $\frac{1}{4}$ SW $\frac{1}{4}$ 9.1 - ~~17.1~~ 9.1
Section 13
T. 5 S., R. 12 E., W.M.

✓ WOODSIDE, Lloyd T. 98.5

NE $\frac{1}{4}$ SE $\frac{1}{4}$ 2.0 - 2.0
SE $\frac{1}{4}$ SE $\frac{1}{4}$ 15.6 - 15.6
Section 22
SW $\frac{1}{4}$ SW $\frac{1}{4}$ 3.2 - 3.2
SE $\frac{1}{4}$ SW $\frac{1}{4}$ 4.5 - 4.5

Section 23
NW $\frac{1}{4}$ NE $\frac{1}{4}$ 3.5
SW $\frac{1}{4}$ NE $\frac{1}{4}$ 9.1 - 3.0

Section 25
SW $\frac{1}{4}$ NE $\frac{1}{4}$ 7.8 - 7.8
NE $\frac{1}{4}$ NW $\frac{1}{4}$ 12.8 - 12.8
NW $\frac{1}{4}$ NW $\frac{1}{4}$ 20.2 - 20.2
SE $\frac{1}{4}$ NW $\frac{1}{4}$ 3.4 - 3.4

Section 26
NE $\frac{1}{4}$ NE $\frac{1}{4}$ 8.0 - 8.0
Section 27

T. 5 S., R. 12 E., W.M.
SW $\frac{1}{4}$ NW $\frac{1}{4}$ 8.7 - 2.0
NW $\frac{1}{4}$ SW $\frac{1}{4}$ 16.0 - 16.0

Section 8
T. 5 S., R. 13 E., W.M.

✓ WOODSIDE, Ralph H. - 30

NE $\frac{1}{4}$ SE $\frac{1}{4}$ 6.0 - 6.0
SE $\frac{1}{4}$ SE $\frac{1}{4}$ 29.6 - 24.0
Section 24
T. 5 S., R. 12 E., W.M.

✓ WOODSIDE, Scott 24.73
WCGA

NW $\frac{1}{4}$ NW $\frac{1}{4}$ 16.6 - 16.6
SW $\frac{1}{4}$ NW $\frac{1}{4}$ 13.6 - 6.4 + 1.73 = 8.13
Section 22
T. 5 S., R. 12 E., W.M.

✓ WOODSIDE, Van - 20

NE $\frac{1}{4}$ SW $\frac{1}{4}$ 7.8 - 7.8
NW $\frac{1}{4}$ SW $\frac{1}{4}$ 3.4
SW $\frac{1}{4}$ SW $\frac{1}{4}$ 11.3 - 3.6
SE $\frac{1}{4}$ SW $\frac{1}{4}$ 8.6 - 8.6
Section 29
NE $\frac{1}{4}$ SE $\frac{1}{4}$ 1.1
SE $\frac{1}{4}$ SE $\frac{1}{4}$ 1.3
Section 30
T. 4 S., R. 13 E., W.M.

✓ WCGA - 5

✓ YOUNG, Mrs. Blanch - 31.5

SW $\frac{1}{4}$ SW $\frac{1}{4}$ 1.6 - 1.2

SE $\frac{1}{4}$ SW $\frac{1}{4}$ 19.5 - 19.5

Section 22

NE $\frac{1}{4}$ NW $\frac{1}{4}$ 10.1 - 10.1

Section 27

T. 4 S., R. 13 E., W.M.

NE $\frac{1}{4}$ SW $\frac{1}{4}$ 0.7 - 0.7

Section 30

T. 4 S., R. 14 E., W.M.

✓ YOUNG, David W. - 15

NE $\frac{1}{4}$ NE $\frac{1}{4}$ 13.5 - 13.5 + 1.5 = 15.0

Section 23

T. 5 S., R. 12 E., W.M.

not shown on map

T. PAULS ADD. ACREAGE NOT ON
THIS LIST.

AMBROSE, MELVIN

SE $\frac{1}{4}$ SE $\frac{1}{4}$

10^A

SEC. 8

NW $\frac{1}{4}$ SW $\frac{1}{4}$

13⁰

SW $\frac{1}{4}$ SW $\frac{1}{4}$

6^B

SEC. 9

T 55 R 12 E W.M.

BREBE, MARGARET

NW $\frac{1}{4}$ SE $\frac{1}{4}$

2⁶

SEC. 26

T 55 R 12 E W.M.

BLAKE, AL

NE $\frac{1}{4}$ SW $\frac{1}{4}$

8³

SW $\frac{1}{4}$ SW $\frac{1}{4}$

14^A

SEC. 29

SW $\frac{1}{4}$ SE $\frac{1}{4}$

6⁰

SE $\frac{1}{4}$ SE $\frac{1}{4}$

8^A

SEC. 30

T 55 R 12 E W.M.

BOTHWELL, WAYNE

NW $\frac{1}{4}$ SW $\frac{1}{4}$

3^A

SEC. 3

T 55. R 13 E. W.M.

CAMPBELL, DAVID LEN

NE $\frac{1}{4}$ NE $\frac{1}{4}$

10⁰

SEC. 26

TSS. RIZE W.M.

CARTER, HAROLD - SEE AT END OF LIST

CHASTAIN, ALICE

SW $\frac{1}{4}$ SE $\frac{1}{4}$

6²

SEC. 19

NW $\frac{1}{4}$ NE $\frac{1}{4}$
NE $\frac{1}{4}$ NW $\frac{1}{4}$

34²
21⁶

SEC. 30

TAS. RIAE W.M.

CHASTAIN, GLENN E.

NE $\frac{1}{4}$ SW $\frac{1}{4}$

38⁵

NW $\frac{1}{4}$ SW $\frac{1}{4}$

27⁴

SW $\frac{1}{4}$ SW $\frac{1}{4}$

34²

SE $\frac{1}{4}$ SW $\frac{1}{4}$

40⁰

SEC. 23

TAS. RIZE W.M.

SW $\frac{1}{4}$ SW $\frac{1}{4}$
SE $\frac{1}{4}$ SW $\frac{1}{4}$

0¹
4⁵

SEC. 17

NW $\frac{1}{4}$ NE $\frac{1}{4}$

6⁷

SW $\frac{1}{4}$ NE $\frac{1}{4}$

1⁵

NE $\frac{1}{4}$ NW $\frac{1}{4}$

33²

NW $\frac{1}{4}$ NW $\frac{1}{4}$

33⁵

SW $\frac{1}{4}$ NW $\frac{1}{4}$

27⁶

SE $\frac{1}{4}$ NW $\frac{1}{4}$	30 ²
NE $\frac{1}{4}$ SW $\frac{1}{4}$	4 ²
NW $\frac{1}{4}$ SW $\frac{1}{4}$	14 ⁷
SEC 20	
T 45 R 14E W.M.	

CLAYMIER, LLOYD

NE $\frac{1}{4}$ NW $\frac{1}{4}$	11 ⁹
NW $\frac{1}{4}$ SE $\frac{1}{4}$	0 ²
SW $\frac{1}{4}$ SE $\frac{1}{4}$	16 ³
SE $\frac{1}{4}$ SE $\frac{1}{4}$	13 ⁴
SEC. 14	
NW $\frac{1}{4}$ NE $\frac{1}{4}$	12 ⁶
SW $\frac{1}{4}$ NE $\frac{1}{4}$	0 ⁴
NE $\frac{1}{4}$ NW $\frac{1}{4}$	15 ⁰
NW $\frac{1}{4}$ NW $\frac{1}{4}$	14 ⁸
SW $\frac{1}{4}$ NW $\frac{1}{4}$	7 ⁸
SE $\frac{1}{4}$ NW $\frac{1}{4}$	1 ⁴
SEC. 23	
T 55. R 12E W.M.	

CRASTREE, R. A.

SE $\frac{1}{4}$ NE $\frac{1}{4}$	28 ⁴
NE $\frac{1}{4}$ SE $\frac{1}{4}$	35 ⁷
SEC. 20	
SW $\frac{1}{4}$ NW $\frac{1}{4}$	5 ⁰

NW $\frac{1}{4}$ SW $\frac{1}{4}$
SEC. 21
TSS. RIZE. W.M.

36 $\frac{16}{16}$

CRABTREE, VIOLET

NE $\frac{1}{4}$ SW $\frac{1}{4}$
SW $\frac{1}{4}$ SW $\frac{1}{4}$
SE $\frac{1}{4}$ SW $\frac{1}{4}$
SEC. 30
NW $\frac{1}{4}$ NW $\frac{1}{4}$
SW $\frac{1}{4}$ NW $\frac{1}{4}$

17
0 $\frac{12}{16}$
10 $\frac{6}{16}$
2 $\frac{18}{16}$
11 $\frac{12}{16}$

SEC. 31

TSS RIZE W.M.

DELORE, MOSE

NE $\frac{1}{4}$ NE $\frac{1}{4}$
NW $\frac{1}{4}$ NE $\frac{1}{4}$
SEC. 4
NE $\frac{1}{4}$ NW $\frac{1}{4}$
NW $\frac{1}{4}$ NW $\frac{1}{4}$
SW $\frac{1}{4}$ NW $\frac{1}{4}$
SEC. 29

6 $\frac{4}{16}$
14 $\frac{1}{16}$
8 $\frac{0}{16}$
30 $\frac{2}{16}$
5 $\frac{8}{16}$

TSS. RIZE. W.M.

DYKE, HAROLD

SW $\frac{1}{4}$ SE $\frac{1}{4}$
SEC. 22
NW $\frac{1}{4}$ NE $\frac{1}{4}$
NE $\frac{1}{4}$ NE $\frac{1}{4}$
SEC. 27 TSS RIZE W.M.

16 $\frac{0}{16}$
0 $\frac{4}{16}$
0 $\frac{4}{16}$

ENDERSBY, E. A.

SW $\frac{1}{4}$ SW $\frac{1}{4}$	12 $\frac{4}{4}$
SE $\frac{1}{4}$ SW $\frac{1}{4}$	9 $\frac{6}{4}$
SEC. 11	
NE $\frac{1}{4}$ NE $\frac{1}{4}$	6 $\frac{4}{4}$
SE $\frac{1}{4}$ NE $\frac{1}{4}$	6 $\frac{8}{4}$
NW $\frac{1}{4}$ SE $\frac{1}{4}$	1 $\frac{2}{4}$
SEC. 13	
TSS RIZE W.M.	
NE $\frac{1}{4}$ NE $\frac{1}{4}$	11 $\frac{6}{4}$
NW $\frac{1}{4}$ NE $\frac{1}{4}$	11 $\frac{2}{4}$
SW $\frac{1}{4}$ NE $\frac{1}{4}$	4 $\frac{0}{4}$
SEC. 20	
NW $\frac{1}{4}$ NW $\frac{1}{4}$	4 $\frac{2}{4}$
SEC. 21	
TSS. RIZE. W.M.	

ENDERSBY, PHILLIS M.

NW $\frac{1}{4}$ SW $\frac{1}{4}$	7 $\frac{0}{4}$
SW $\frac{1}{4}$ SW $\frac{1}{4}$	6 $\frac{4}{4}$
SEC. 13	
NW $\frac{1}{4}$ NW $\frac{1}{4}$	5 $\frac{0}{4}$
SEC. 24	
TSS RIE W.M.	

FLAISCHMAN, VERL

NE $\frac{1}{4}$ SW $\frac{1}{4}$	26 ⁶
NW $\frac{1}{4}$ SW $\frac{1}{4}$	1 ⁴
SW $\frac{1}{4}$ SW $\frac{1}{4}$	2 ⁰
SE $\frac{1}{4}$ SW $\frac{1}{4}$	39 ⁶
NW $\frac{1}{4}$ SE $\frac{1}{4}$	14 ⁹
SW $\frac{1}{4}$ SE $\frac{1}{4}$	13 ⁰
SEC. 31	
T 4 S R 14 E W.M.	

GABEL, MRS. ED AND LAWRENCE

SE $\frac{1}{4}$ SW $\frac{1}{4}$	10 ²
SW $\frac{1}{4}$ SE $\frac{1}{4}$	11 ⁸
SEC. 2	
NE $\frac{1}{4}$ NW $\frac{1}{4}$	12 ³
NW $\frac{1}{4}$ NW $\frac{1}{4}$	11 ⁹
SW $\frac{1}{4}$ NW $\frac{1}{4}$	14 ²
SE $\frac{1}{4}$ NW $\frac{1}{4}$	20 ⁰
SEC. 3	
NW $\frac{1}{4}$ NE $\frac{1}{4}$	13 ⁴
NE $\frac{1}{4}$ NW $\frac{1}{4}$	11 ²
SEC. 11	
T 5 S R 13 E W.M.	

GABEL, LYLE L.

SW $\frac{1}{4}$ NW $\frac{1}{4}$	16 ⁷
SE $\frac{1}{4}$ NW $\frac{1}{4}$	0 ³
NW $\frac{1}{4}$ SW $\frac{1}{4}$	17 ⁴
NE $\frac{1}{4}$ SW $\frac{1}{4}$	6 ⁸
SEC. 30	
T 55. R 13E W.M.	

GRAY, MARY

NE $\frac{1}{4}$ NW $\frac{1}{4}$	3 ²
NW $\frac{1}{4}$ NW $\frac{1}{4}$	1 ⁴
SW $\frac{1}{4}$ NW $\frac{1}{4}$	7 ¹
SE $\frac{1}{4}$ NW $\frac{1}{4}$	1 ²
SEC. 1	
T 55 R 12E W.M.	

GUTZLER, ERMA C.

NE $\frac{1}{4}$ NE $\frac{1}{4}$	9 ²
SW $\frac{1}{4}$ NE $\frac{1}{4}$	5 ⁵
SE $\frac{1}{4}$ NE $\frac{1}{4}$	11 ⁴
NW $\frac{1}{4}$ SE $\frac{1}{4}$	11 ⁸
SEC 31	
NW $\frac{1}{4}$ NW $\frac{1}{4}$	1 ⁸
SEC. 32	
T 55 R 13E W.M.	

HACHLER, TED

NW $\frac{1}{4}$ SW $\frac{1}{4}$	21 ⁶
SW $\frac{1}{4}$ SW $\frac{1}{4}$	6 ⁷
SEC. 2	
NE $\frac{1}{4}$ SE $\frac{1}{4}$	11 ⁰
SE $\frac{1}{4}$ SE $\frac{1}{4}$	7 ¹
SEC. 3	
NE $\frac{1}{4}$ NE $\frac{1}{4}$	2 ²
SEC. 10	

T 55. RIZE W.M.

HAMMER, FRANCES L.

NE $\frac{1}{4}$ SW $\frac{1}{4}$	6 ⁸
NW $\frac{1}{4}$ SW $\frac{1}{4}$	0 ⁹
NW $\frac{1}{4}$ SE $\frac{1}{4}$	5 ⁵
SEC. 27	

T 55 RIZE W.M.

NE $\frac{1}{4}$ SW $\frac{1}{4}$	2 ⁹
SW $\frac{1}{4}$ SW $\frac{1}{4}$	6 ⁸
SE $\frac{1}{4}$ SW $\frac{1}{4}$	9 ⁰
NE $\frac{1}{4}$ SE $\frac{1}{4}$	8 ⁰
SE $\frac{1}{4}$ SE $\frac{1}{4}$	15 ⁶
SEC. 21	

T 55. RIZE. W.M.

HOLMAN, ROBERT

NE $\frac{1}{4}$ NE $\frac{1}{4}$	0 ⁴
NW $\frac{1}{4}$ NE $\frac{1}{4}$	19 ⁹
SW $\frac{1}{4}$ NE $\frac{1}{4}$	2 ⁰
NE $\frac{1}{4}$ NW $\frac{1}{4}$	21 ⁹
NW $\frac{1}{4}$ NW $\frac{1}{4}$	31 ⁷
SW $\frac{1}{4}$ NW $\frac{1}{4}$	5 ⁰
SEC. 12	

TSS RIZE W.M.

HUNDLEY, ANNA C.

NE $\frac{1}{4}$ SE $\frac{1}{4}$	15 ⁴
NW $\frac{1}{4}$ SE $\frac{1}{4}$	3 ⁰
SE $\frac{1}{4}$ SE $\frac{1}{4}$	9 ⁶
SEC. 21	

TSS RIZE. W.M.

KELLY FARMS -- V. N. KELLY

SW $\frac{1}{4}$ SW $\frac{1}{4}$	31 ²
SE $\frac{1}{4}$ SW $\frac{1}{4}$	13 ³
SEC. 8	
SW $\frac{1}{4}$ NW $\frac{1}{4}$	20 ⁶
SE $\frac{1}{4}$ NW $\frac{1}{4}$	9 ⁵
NE $\frac{1}{4}$ SW $\frac{1}{4}$	8 ⁴
SEC. 9	
SE $\frac{1}{4}$ NE $\frac{1}{4}$	2 ⁶

NE $\frac{1}{4}$ SE $\frac{1}{4}$
SEC. 18
T 55 R 13E W.M.

0⁰

KENNEDY, CLEMENTIA

SW $\frac{1}{4}$ SE $\frac{1}{4}$

3²

SE $\frac{1}{4}$ SE $\frac{1}{4}$

15⁰

SEC. 36

T 45 R 12E. W.M.

LARSELL, ROBERT

SW $\frac{1}{4}$ SW $\frac{1}{4}$

38⁴

SE $\frac{1}{4}$ SW $\frac{1}{4}$

37⁰

SEC. 13

NE $\frac{1}{4}$ NW $\frac{1}{4}$

37⁰

NW $\frac{1}{4}$ NW $\frac{1}{4}$

38⁴

SW $\frac{1}{4}$ NW $\frac{1}{4}$

22⁴

SE $\frac{1}{4}$ NW $\frac{1}{4}$

36⁰

SEC. 24

T 45 R 13E W.M.

LEWIS, PAUL

SE $\frac{1}{4}$ SW $\frac{1}{4}$

36⁰

SEC. 29

NW $\frac{1}{4}$ NE $\frac{1}{4}$

10⁰

SEC. 32

T 55 R 13E W.M.

LINN, B. F.

SE $\frac{1}{4}$ NE $\frac{1}{4}$
SEC. 25
T 5S R 11E W.M.

6 $\frac{1}{4}$

Mc COCKLE, P. J.

SW $\frac{1}{4}$ NE $\frac{1}{4}$
SE $\frac{1}{4}$ NW $\frac{1}{4}$
NW $\frac{1}{4}$ SE $\frac{1}{4}$
SEC. 1
T 5S R 12E W.M.

3 $\frac{0}{10}$
6 $\frac{0}{10}$
5 $\frac{0}{10}$

Mc ELHERAN, MARSHALL

NE $\frac{1}{4}$ SE $\frac{1}{4}$
NW $\frac{1}{4}$ SE $\frac{1}{4}$
SW $\frac{1}{4}$ SE $\frac{1}{4}$
SE $\frac{1}{4}$ SE $\frac{1}{4}$
SEC. 14
NE $\frac{1}{4}$ NE $\frac{1}{4}$
NW $\frac{1}{4}$ NE $\frac{1}{4}$
SEC. 23
T 4S R 13E W.M.

32 $\frac{0}{10}$
32 $\frac{0}{10}$
21 $\frac{4}{10}$
33 $\frac{5}{10}$

16 $\frac{0}{10}$
10 $\frac{4}{10}$

SW $\frac{1}{4}$ NW $\frac{1}{4}$
SEC. 19
T 5S R 12E W.M.

8 $\frac{0}{10}$

MANGUM, ARCHIE

SW $\frac{1}{4}$ SW $\frac{1}{4}$ 10²

SE $\frac{1}{4}$ SW $\frac{1}{4}$ 37⁴

SW $\frac{1}{4}$ SE $\frac{1}{4}$ 29⁶

SE $\frac{1}{4}$ SE $\frac{1}{4}$ 14⁴

SEC. 19

TSS RIZE W.M.

MAYHEW, LELAND

NW $\frac{1}{4}$ NE $\frac{1}{4}$ 3³

NE $\frac{1}{4}$ NW $\frac{1}{4}$ 20⁶

SEC. 22

NW $\frac{1}{4}$ SW $\frac{1}{4}$ 15⁶

SW $\frac{1}{4}$ SW $\frac{1}{4}$ 18⁶

SEC. 25

NE $\frac{1}{4}$ SE $\frac{1}{4}$ 12⁷

NW $\frac{1}{4}$ SE $\frac{1}{4}$ 3³

SW $\frac{1}{4}$ SE $\frac{1}{4}$ 3⁴

SE $\frac{1}{4}$ SE $\frac{1}{4}$ 32⁸

SEC. 26

NW $\frac{1}{4}$ NE $\frac{1}{4}$ 12³

SW $\frac{1}{4}$ NE $\frac{1}{4}$ 6⁸

SEC. 32

SE $\frac{1}{4}$ NE $\frac{1}{4}$ 26³

SE $\frac{1}{4}$ SW $\frac{1}{4}$ 0⁷

NE $\frac{1}{4}$ SE $\frac{1}{4}$ 33⁵

NW $\frac{1}{4}$	SE $\frac{1}{4}$	8 $\frac{1}{4}$
SW $\frac{1}{4}$	SE $\frac{1}{4}$	10 $\frac{1}{4}$
SE $\frac{1}{4}$	SE $\frac{1}{4}$	35 $\frac{1}{2}$
SEC. 35		
SW $\frac{1}{4}$	NW $\frac{1}{4}$	2 $\frac{1}{2}$
NE $\frac{1}{4}$	SW $\frac{1}{4}$	30 $\frac{1}{2}$
NW $\frac{1}{4}$	SW $\frac{1}{4}$	37 $\frac{1}{2}$
SW $\frac{1}{4}$	SW $\frac{1}{4}$	37 $\frac{1}{2}$
SE $\frac{1}{4}$	SW $\frac{1}{4}$	32 $\frac{1}{2}$
NE $\frac{1}{4}$	SE $\frac{1}{4}$	18 $\frac{1}{2}$
NW $\frac{1}{4}$	SE $\frac{1}{4}$	10 $\frac{1}{4}$
SW $\frac{1}{4}$	SE $\frac{1}{4}$	26 $\frac{1}{4}$
SE $\frac{1}{4}$	SE $\frac{1}{4}$	36 $\frac{1}{4}$

SEC. 36

T 45 R 13E W.M.

NE $\frac{1}{4}$	NE $\frac{1}{4}$	12 $\frac{1}{2}$
NW $\frac{1}{4}$	NE $\frac{1}{4}$	5 $\frac{1}{2}$
NE $\frac{1}{4}$	NW $\frac{1}{4}$	0 $\frac{1}{4}$

SEC. 2

T 55 R 13E W.M.

MORELLI, THOMAS

SW $\frac{1}{4}$	NE $\frac{1}{4}$	6 $\frac{1}{2}$
SE $\frac{1}{4}$	NE $\frac{1}{4}$	1 $\frac{1}{2}$
SE $\frac{1}{4}$	NW $\frac{1}{4}$	21 $\frac{1}{6}$

NE $\frac{1}{4}$ SW $\frac{1}{4}$	37
NE $\frac{1}{4}$ SE $\frac{1}{4}$	6 ^o
NW $\frac{1}{4}$ SE $\frac{1}{4}$	35 ^o
SW $\frac{1}{4}$ SE $\frac{1}{4}$	19 ^o

SEC. 22

NW $\frac{1}{4}$ NE $\frac{1}{4}$	1 ^o
NE $\frac{1}{4}$ SW $\frac{1}{4}$	26 ^o
NW $\frac{1}{4}$ SW $\frac{1}{4}$	7 ^o
SE $\frac{1}{4}$ SW $\frac{1}{4}$	3 ^o

SEC. 27

T 4S RIZE. W.M.

SE $\frac{1}{4}$ NE $\frac{1}{4}$	6 ^o
NW $\frac{1}{4}$ SE $\frac{1}{4}$	13 ⁺
SW $\frac{1}{4}$ SE $\frac{1}{4}$	0 ³

SEC. 20

NE $\frac{1}{4}$ NW $\frac{1}{4}$	13 ⁵
SW $\frac{1}{4}$ NW $\frac{1}{4}$	8 ⁴

SEC. 21

T 5S RIZE. W.M.

MORMANCE, VERNON

SE $\frac{1}{4}$ SE $\frac{1}{4}$	10 ^o
-----------------------------------	-----------------

SEC. 27

T 5S RIZE W.M.

MORRIS, ALTA

NE $\frac{1}{4}$ NE $\frac{1}{4}$

53

SE $\frac{1}{4}$ NE $\frac{1}{4}$

01

SEC. 29

TAS RIZE W.M.

MORRISON, RALPH

NW $\frac{1}{4}$ NE $\frac{1}{4}$

40

NE $\frac{1}{4}$ NW $\frac{1}{4}$

14B

NW $\frac{1}{4}$ NW $\frac{1}{4}$

44

SEC. 29

T55 RIZE. W.M.

OREGON STATE GAME COMMISSION

NE $\frac{1}{4}$ SW $\frac{1}{4}$

39

SW $\frac{1}{4}$ SW $\frac{1}{4}$

10

SE $\frac{1}{4}$ SW $\frac{1}{4}$

260

SEC. 24

T55 R 11E W.M.

PAULSON, JAMES

SW $\frac{1}{4}$ SE $\frac{1}{4}$

169

SEC. 32

NE $\frac{1}{4}$ SW $\frac{1}{4}$

01

NW $\frac{1}{4}$ SW $\frac{1}{4}$

10

SW $\frac{1}{4}$ SW $\frac{1}{4}$

132

SE $\frac{1}{4}$ SW $\frac{1}{4}$

50

SEC. 33

TAS R 13E W.M.

NW $\frac{1}{4}$ NW $\frac{1}{4}$	22 ⁶
SW $\frac{1}{4}$ NW $\frac{1}{4}$	11 ⁹
SEC. 4	
NW $\frac{1}{4}$ NE $\frac{1}{4}$	18 ⁴
SW $\frac{1}{4}$ NE $\frac{1}{4}$	4 ⁹
SE $\frac{1}{4}$ NE $\frac{1}{4}$	10 ⁶
SEC. 5	
T5S R13E W.M.	

RECKMANN, JOHN

NE $\frac{1}{4}$ NW $\frac{1}{4}$	0 ⁴
NW $\frac{1}{4}$ NW $\frac{1}{4}$	33 ⁸
SW $\frac{1}{4}$ NW $\frac{1}{4}$	2 ⁰
NW $\frac{1}{4}$ SW $\frac{1}{4}$	4 ⁴
SEC. 34	
T4S R13E W.M.	

WALTERS, HAROLD

NW $\frac{1}{4}$ NW $\frac{1}{4}$	18 ⁶
SEC. 33	
T5S R13E W.M.	

WALTERS, LESTER H.

NE $\frac{1}{4}$ NW $\frac{1}{4}$	20 ²
SE $\frac{1}{4}$ NW $\frac{1}{4}$	3 ²
SW $\frac{1}{4}$ SW $\frac{1}{4}$	2 ⁸

SE $\frac{1}{4}$ SW $\frac{1}{4}$	15 $\frac{1}{2}$
SW $\frac{1}{4}$ SE $\frac{1}{4}$	17 $\frac{1}{2}$
SE $\frac{1}{4}$ SE $\frac{1}{4}$	11 $\frac{1}{2}$

SEC. 5

SW $\frac{1}{4}$ NW $\frac{1}{4}$	1 $\frac{1}{2}$
NE $\frac{1}{4}$ SW $\frac{1}{4}$	6 $\frac{1}{2}$
NW $\frac{1}{4}$ SW $\frac{1}{4}$	0 $\frac{1}{2}$
SW $\frac{1}{4}$ SW $\frac{1}{4}$	9 $\frac{3}{4}$
SE $\frac{1}{4}$ SW $\frac{1}{4}$	2 $\frac{1}{2}$
NE $\frac{1}{4}$ SE $\frac{1}{4}$	7 $\frac{1}{2}$
NW $\frac{1}{4}$ SE $\frac{1}{4}$	12 $\frac{1}{4}$
SW $\frac{1}{4}$ SE $\frac{1}{4}$	13
SE $\frac{1}{4}$ SE $\frac{1}{4}$	19

SEC. 7

NW $\frac{1}{4}$ SW $\frac{1}{4}$	11 $\frac{1}{2}$
SW $\frac{1}{4}$ SW $\frac{1}{4}$	18

SEC. 17

T 5S. R 13E. W.M.

WALTERS, VERLA

NW $\frac{1}{4}$ NE $\frac{1}{4}$	13 $\frac{1}{4}$
-----------------------------------	------------------

SEC. 33
T 5S R 12E W.M.

WEST, I. H.

NE $\frac{1}{4}$ SW $\frac{1}{4}$	2 $\frac{3}{4}$
NW $\frac{1}{4}$ SW $\frac{1}{4}$	9 $\frac{1}{4}$

SEC. 13
T 5S R 12E.

WOODSIDE, LLOYD T.

NE $\frac{1}{4}$ SE $\frac{1}{4}$ 2⁰
SE $\frac{1}{4}$ SE $\frac{1}{4}$ 15⁶

SEC. 22

SW $\frac{1}{4}$ SW $\frac{1}{4}$ 3²
SE $\frac{1}{4}$ SW $\frac{1}{4}$ 4⁴

SEC. 23

NW $\frac{1}{4}$ NE $\frac{1}{4}$ 3⁵
SW $\frac{1}{4}$ NE $\frac{1}{4}$ 9¹

SEC. 25

SW $\frac{1}{4}$ NE $\frac{1}{4}$ 1²
NE $\frac{1}{4}$ NW $\frac{1}{4}$ 12⁸
NW $\frac{1}{4}$ NW $\frac{1}{4}$ 20²
SE $\frac{1}{4}$ NW $\frac{1}{4}$ 3⁴

SEC. 26

NE $\frac{1}{4}$ NE $\frac{1}{4}$ 8⁰

SEC. 27

T5S R.12E W.M.

SW $\frac{1}{4}$ NW $\frac{1}{4}$ 8⁷
NW $\frac{1}{4}$ SW $\frac{1}{4}$ 16⁰

SEC. 8

T5S R.13E W.M.

WOODSIDE, RALPH H.

NE $\frac{1}{4}$ SE $\frac{1}{4}$

6⁰

SE $\frac{1}{4}$ SE $\frac{1}{4}$

29⁶

SEC. 24

T 5S R 12E W.M.

WOODSIDE, SCOTT

NW $\frac{1}{4}$ NW $\frac{1}{4}$

16⁶

SW $\frac{1}{4}$ NW $\frac{1}{4}$

13⁶

SEC. 22

T 5S R 12E W.M.

WOODSIDE, VAN

NE $\frac{1}{4}$ SW $\frac{1}{4}$

7⁸

NW $\frac{1}{4}$ SW $\frac{1}{4}$

3⁴

SW $\frac{1}{4}$ SW $\frac{1}{4}$

11³

SE $\frac{1}{4}$ SW $\frac{1}{4}$

8⁶

SEC. 29.

NE $\frac{1}{4}$ SE $\frac{1}{4}$

1⁴

SE $\frac{1}{4}$ SE $\frac{1}{4}$

1³

SEC. 30

T 4S R 13E

YOUNG, MRS. BLANCH

SW $\frac{1}{4}$ SW $\frac{1}{4}$

16

SE $\frac{1}{4}$ SW $\frac{1}{4}$

19 $\frac{1}{2}$

SEC. 22

NE $\frac{1}{4}$ NW $\frac{1}{4}$

10 $\frac{1}{2}$

SEC. 27

T 45 R 13E. W.M.

NE $\frac{1}{4}$ SW $\frac{1}{4}$

07

T 45 ^{SEC. 30} R 14E W.M.

YOUNG, DAVID W.

NE $\frac{1}{4}$ NE $\frac{1}{4}$

13 $\frac{1}{2}$

SEC. 23

T 55 R. 12E. W.M.

CARTER, HAROLD

NE $\frac{1}{4}$ NW $\frac{1}{4}$

0 $\frac{1}{2}$

NW $\frac{1}{4}$ NW $\frac{1}{4}$

9 $\frac{1}{2}$

SW $\frac{1}{4}$ NW $\frac{1}{4}$

20 $\frac{1}{2}$

SE $\frac{1}{4}$ NW $\frac{1}{4}$

0 $\frac{3}{4}$

SEC. 24

T 55 R 12E. W.M.



STATE OF OREGON

INTEROFFICE MEMO

32044

TO: Bob Mucken

RECEIVED

AUG 22 1977

DATE: August 19, 1977

WATER RESOURCES DEPT
SALEM, OREGON

FROM: Tom Paul

SUBJECT: Juniper Flat Irrigation District Ownerships

I have enclosed the list of Juniper Flat Ownerships as you requested, I have also enclosed tax lot maps for the forties that have more than one owner.

In case you did not get my message, Frog Creek is ditched into Juniper Flat.

If you have any questions concerning these matters please contact me.

<u>Township</u>	<u>Range</u>	<u>Section</u>	<u>¼</u> <u>¼</u>	<u>NAME AND ADDRESS</u>	
5 South	11 East	24	SE¼ NE¼	Endersby, Phyllis M. P. O. Box 6 Maupin, Oregon	
			SW¼ SE¼	Oregon State Game Commission P. O. Box 3503 Portland, Oregon	
		25	SW¼ NE¼ T.L.	500	Oregon State Game Commission
				600	Detwiler, Louis R. & Lucille Maupin, Oregon
				700	Detwiler Louis R. & Lucille % Lanningham, Jack Route 1, Box 79 Maupin, Oregon
				800	Moore, William H. & Blanch M. 2834 S.W. Nevada Ct. Portland, Oregon
				900	Moore, William H. & Blanch M.
				1000	Surdam, Velma R. % Birchfield, James P. Route 1, Box 73 Maupin, Oregon
				1100	Eckert, Otto J. & Ruth N. % Eckert, Merle H. & Ruby K. Route 1, Box 88 Maupin, Oregon
				1200	Eckert, Merle H. & Ruby K Route 1, Box 89 Maupin, Oregon
	1300	Detwiler Dwight C. & Lucille Route 1, Box 101 Maupin, Oregon			
	1400	Harris, Edward G. & Carrie L. Route 1, Box 86 Maupin, Oregon			
	1500	Pine Grove Community Club			
	1501	Deschutes Telephone			
5 South	12 East	1	NW¼ SW¼	McCorkle, Clavin J. & Katie Box 263 Maupin, Oregon	
			SW¼ SW¼	McCorkle, Calvin J. & Katie	
			SE¼ SW¼	McCorkle, Calvin J. & Katie	

RECEIVED

AUG 22 1977

WATER RESOURCES DEPT
SALEM, OREGON

<u>Township</u>	<u>Range</u>	<u>Section</u>	<u>¼</u> <u>¼</u>	<u>NAME AND ADDRESS</u>
5 South	12 East	2	SW¼ NE¼	McCorkle Calvin J. & Katie Box 263 Maupin, Oregon
		10	SW¼ SW¼	Abbott James M. Maupin, Oregon
		11	SE¼ NW¼	Holman, Robert & Marcelle Maupin, Oregon
		12	SE¼ NW¼	Holman, Robert & Marcelle Maupin, Oregon
			SE¼ NE¼	Holman, Robert & Marcelle
		15	SW¼ NE¼	Abbott, James M. Maupin, Oregon
		17	NW¼ NW¼	Crabtree, Raymond Maupin, Oregon
		19	SW¼ SW¼	Weberg, Vivian L. % McElheran Marshall & Dorcas P. O. Box 129 Maupin, Oregon
			NE¼ SE¼	Detwiler, Louis R. & Lucille Maupin, Oregon
		21	NW¼ NE¼	Hundley, Anna Maupin, Oregon
		22	NW¼ SW¼	Woodside, T. Scott & Carlotta Maupin, Oregon 97037
		23	SE¼ SE¼ T.L.	100 Woodside, Lloyd T. & Lorraine Maupin, Oregon
				200 Woodside, Lloyd T. & Lorraine
				400 Woodside, Lloyd T. & Lorraine
				500 Metcalf, Ralph & Erma Route 1, Box 30A Maupin, Oregon
				600 Metcalf, Ralph & Erma
				700 Metcalf, Esther M. Route 1, Box 28 Maupin, Oregon
				900 Paquet O.L. % Wall Salina P. O. Box 351 Maupin, Oregon

RECEIVED
AUG 22 1977
WATER RESOURCES DEPT
SALEM, OREGON

<u>Township</u>	<u>Range</u>	<u>Section</u>	<u>¼</u> <u>¼</u>	<u>NAME AND ADDRESS</u>
5 South	12 East	23	SE¼ SE¼ T.L.	1000 Eubanks F. P. Est. % Cubic, Joe C. 5626 N.E. Prescott Portland, Oregon 97218
				1100 McCoy, James L. & Donna J. P. O. Box 294 Maupin, Oregon
				1200 Woodside, Lloyd T. & Lorraine Maupin, Oregon
		24	SW¼ SW¼	Woodside, L T E T U X Maupin, Oregon
		25	NE¼ NE¼	Woodside, Lloyd T & Lorraine Maupin, Oregon
			NW¼ NW¼	4500 Campbell, David L. Route 3, Box 571 Hillsboro, Oregon 97123
				4600 Woodside, T. Scott & Carlotta Maupin, Oregon
		27	SW¼ NW¼	Woodside, T. Scott & Carlotta Maupin, Oregon
		29	NE¼ SE¼	Lewis, Paul E. Maupin, Oregon
		30	NW¼ NW¼ T.L.	100 Dudley Cox Route 1, Box 98 Maupin, Oregon
5 South	12 East		101 Fred Udey Route 1, Box 97 Maupin, Oregon	
			300 Anna Linn 4545 S.W. 195th Aloha, Oregon	
			400 Edward Hallowell Star Route, Box 185 Seal Rock, Oregon	
			500 William, Edward Rotue 1, Box 105 Maupin, Oregon	
			600 William, Edward	
			700 Marjorie Sndgrass % Ray Webb Route 1, Box 102 Maupin, Oregon	

RECEIVED

AUG 22 1977

WATER RESOURCES DEPT
SALEM, OREGON

<u>Township</u>	<u>Range</u>	<u>Section</u>	<u>¼ ¼</u>	<u>NAME AND ADDRESS</u>		
5 South	12 East	30	SW¼ SW¼	T.L. 6700 Endersby, E.A. & Avis F. Route 1, Maupin, Oregon		
				6704 Claymier, Lloyd A. & Dolly L. Maupin, Oregon		
		31	NW¼ NW¼	Abbott, James M. Maupin, Oregon		
		32	SE¼ NE¼	Abbott James M. Jr. Route 1, Box 59A Maupin, Oregon		
		33	SE¼ NW¼	Abbott, James M. Jr. Route 1, Box 59 A Maupin, Oregon		
			SW¼ NE¼	Walters, Verla % Barrett, Jeralee M. P. O. Box 248 Maupin, Oregon		
		34	NE¼ NW¼	Abbott, James M. Jr. Route 1, Box 59A Maupin, Oregon		
		5 South	13 East	1	SE¼ NW¼	McElheran, Marshall & D % Staats, Carl & Hazel Route 1, Box 11 B Maupin, Oregon
						5 NE¼ NE¼
				6	SE¼ SE¼	Woodside Lloyd T. Maupin, Oregon
8	NW¼ NW¼			Bothwell, Wayne & Leona Maupin, Oregon		
	NW¼ NE¼			Crabtree, Lelah M. Route 1, Box 21 Maupin, Oregon		
10	NE¼ NW¼			Bothwell, Harold W. & Edith L. Maupin, Oregon		
16	NW¼ NE¼			Kelly, Veril N. Maupin, Oregon		
17	SW¼ SE¼			Endersby E.A. & Avis F. Maupin, Oregon		
18	SE¼ SE¼	Delcre, Mose & Hazel Maupin, Oregon				

RECEIVED

AUG 22 1977

WATER RESOURCES DEPT
SALEM, OREGON

<u>Township</u>	<u>Range</u>	<u>Section</u>	<u>½</u> <u>½</u>	<u>NAME AND ADDRESS</u>			
5 South	13 East	19	NE½ NE½	Delore, Mose & Hazel Maupin, Oregon			
			NW½ NE½	Delore, Mose & Hazel			
			SW½ NE½	Woodside, Ralph H. & Josephine Maupin, Oregon			
			SW½ SE½	Woodside, Ralph H. & Josephine			
			20	SE½ NW½	Delore, Mose Maupin, Oregon		
				SE½ SW½	Keith, Christine 704 Court St. The Dalles, Oregon		
		28	29	SW½ SE½	Keith, Christine		
				NE½ SE½	Morelli, Thomas & Geraldine Route 1, Box 42 Maupin, Oregon		
				NW½ NW½	Gabel, Lyle L. & Lorraine Maupin, Oregon		
				NE½ NE½	Morelli, Thomas & Geraldine Route 1, Box 42 Maupin, Oregon		
				SE½ NW½	Delore, Mose & Hazel F. Maupin, Oregon		
				5 South	14 East	6	SE½ NW½
4 South	13 East	13	SW½ SE½				Chastain, Alice E. Maupin, Oregon
			SE½ SE½				Chastain, Alice E.
			20				NE½ SE½
NW½ SE½	Morris, Arthur M. Maupin, Oregon						
21	25	SW½ SW½	Mayhew, Leland A. & Dona Route 1, Box 14 Maupin, Oregon				
		NW½ SE½	Yöung, Harrison L. & Blanch L. 6624 N. Mississippi Portland, Oregon				

RECEIVED

AUG 22 1977

WATER RESOURCES DEPT
SALEM, OREGON

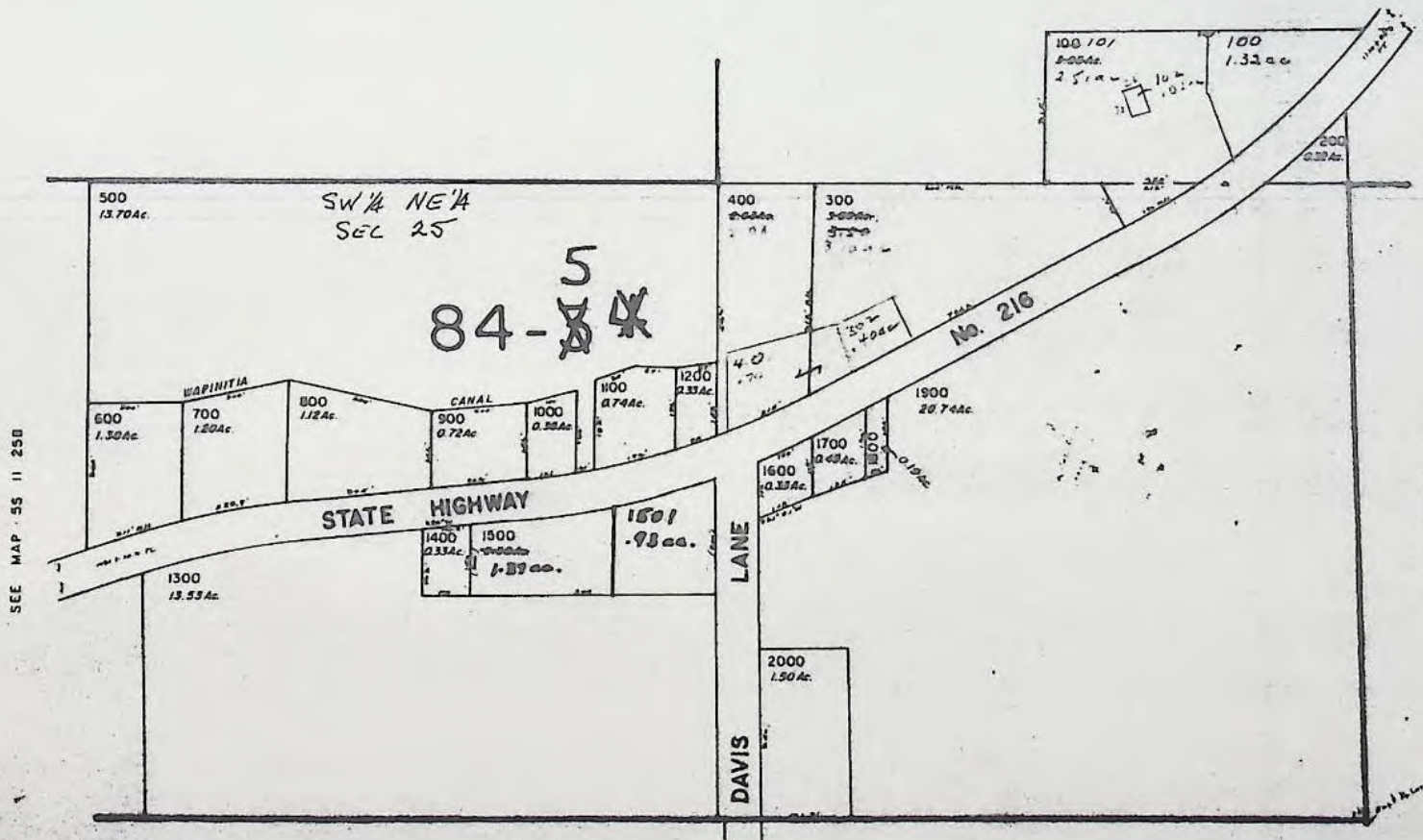
<u>Township</u>	<u>Range</u>	<u>Section</u>	<u>¼ ¼</u>	<u>NAME AND ADDRESS</u>
4 South	13 East	25	SE¼ SW¼	Mayhew, Leland A. & Dona Route 1, Box 14 Maupin, Oregon
		26	NE¼ SW¼	Merrell, Edwin R & F. % Chastain Glenn & G. Route 1, B Maupin, Oregon
		27	NW¼ SW¼	Peck, Paul & Nina Morelli, Thomas & Geraldine L. Route 1, Box 42 Maupin, Oregon
			SE¼ NE¼	Young, Harrison L. & Blanch LE 6624 N. Mississippi Portland, Oregon
		28	NE¼ SW¼	Mayhew, Leland A. & Dona Route 1, Box 14 Maupin, Oregon
			NW¼ SE¼	Young, Blanch M 6624 N. Mississippi Portland, Oregon
		31	NW¼ NE¼	Gutzler, Erma C. Maupin, Oregon
		33	NW¼ SE¼	Hanna, Verne & A. M. % Reckman, John H. & Jean P. Kent, Oregon
		34	SE¼ NE¼	Mayhew, Leland A. & Dona
			NE¼ SW¼	Hanna, Verne & A.M % Reckman, Hohn H. & Jean P. Kent, Oregon
4 South	14 East	18	SW¼ SE¼	Chastain, Glen E. & Gene Maupin, Oregon
			SE¼ SE¼	Chastain, Glen E. Gene
		19	SE¼ NE¼	Chastain, Alice E. Maupin, Oregon
			NE¼ SE¼	Chastain, Alice E.
			SW¼ SW¼	Chastain, Allice E.
		30	NW¼ SW¼	Chastine, Alice E.
			SE¼ SW¼	Chastine, Alice E.

RECEIVED

AUG 22 1977

WATER RESOURCES DEPT
SALEM, OREGON

SEE MAP 55 11



SEE MAP 55 11 250

SEE MAP 55 11

SEE MAP 55 11

55 11 25A

RECEIVED
AUG 22 1977
WATER RESOURCES DEPT
SALEM, OREGON

SE1/4 SE1/4 SEC.23 T5S. R12E.WM.

WASCO COUNTY

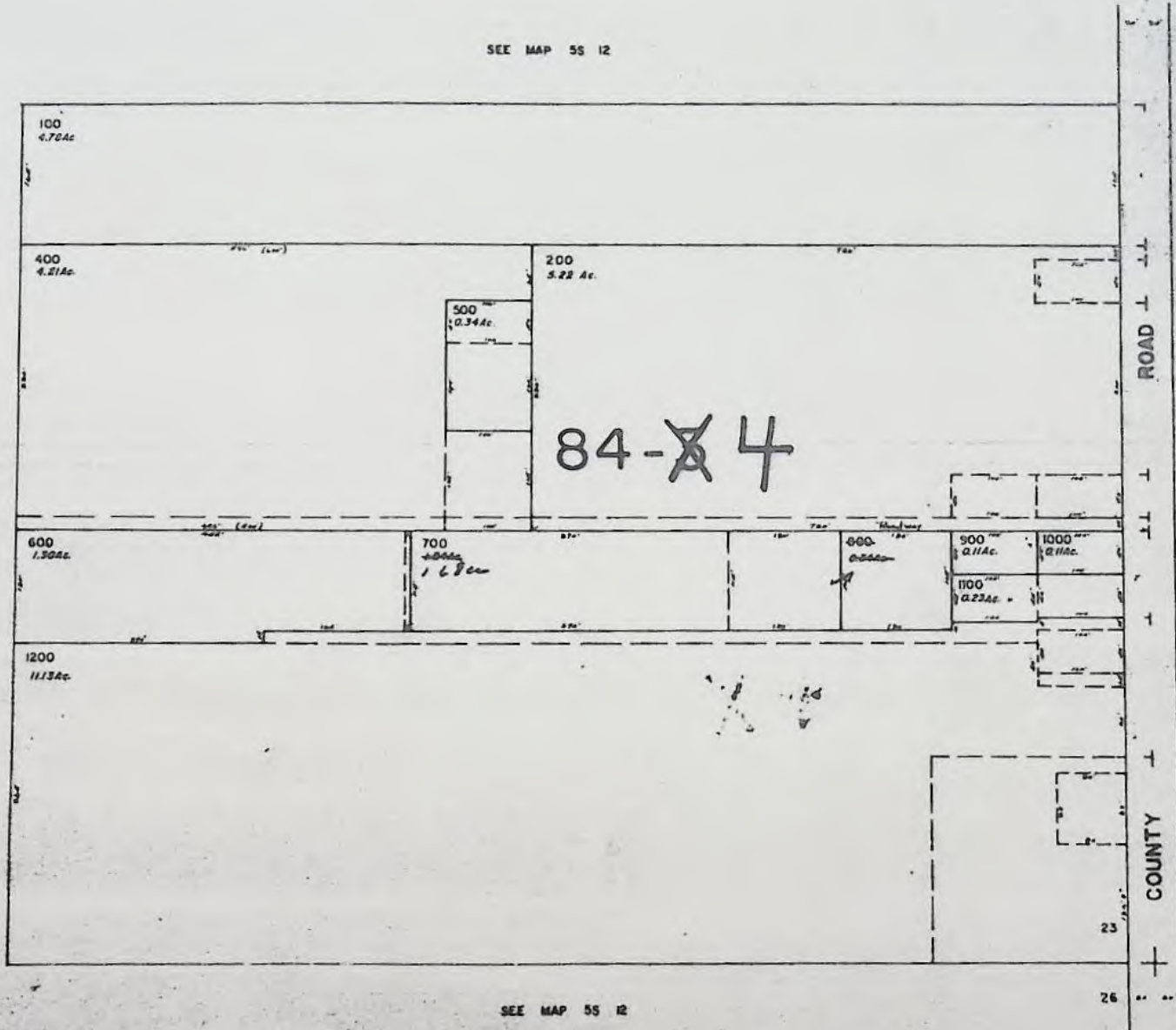
1"=100'

55 12 230

WAPNITA

DEAD NO.
300

SEE MAP 55 12



SEE MAP 55 12

SEE MAP 55 12

SEE MAP 55 12

RECEIVED

AUG 22 1977

WATER RESOURCES DEPT
SALEM, OREGON

9 2 +
 2 4 +
 5 +
 1. 2 8 +
 2 0 +
 1. 4 4 +
 2. 9 2 +
 4 4 +
 8 +
 4 0 +
 1. 7 2 +
 1. 2 4 +
 7 2 +
 2 4 +
 8 4 +
 2. 2 0 +
 1 6 +
 1. 1 5 +
 1. 2 3 +
 1. 4 4 +
 1. 2 4 +
 2 0 +
 1. 3 5 +
 2 0 +
 3 2 +
 1. 4 3 +
 3 4 +
 1. 3 2 +
 1 2 +
 2 5 +
 1. 5 6 +
 3. 9 0 +
 2. 1 6 +
 6 0 +
 2. 5 6 +
 1. 2 4 +
 1. 2 0 +
 1. 7 7 +
 8 +
 6 0 +
 1. 8 0 +
 5 0 +
 2. 0 0 +
 1. 7 0 +
 2. 9 0 +
 8 +
 2. 0 8 +
 2. 5 0 +
 8 0 +
 1 7 +
 9 2 +
 8 0 +
 5 0 +
 1. 1 5 +
 1. 0 0 +
 8 5 +
 1. 1 5 +
 2 0 +
 1. 0 0 +
 1. 7 5 +
 1. 1 5 +
 1 0 +
 7 +
 2. 1 0 +
 4 0 +
 7 2 +
 1 0 +
 1. 1 0 +
 1. 0 0 +
 2. 1 0 +
 2. 1 7 +
 1. 4 6 +
 4 0 +
 1 0 +
 1 0 +
 1 0 +
 5 0 +
 1. 5 2 +
 1 0 +
 5 0 +
 5 0 +
 4 0 +
 4 +
 1. 2 0 +
 7 +
 7 0 +
 2 0 +
 4 0 +
 1. 0 0 +
 4 0 +
 7 0 +
 3 0 +
 3. 4 0 +
 3. 6 0 +
 8 +
 2 4 +
 2. 8 0 +
 5 5 +
 2 0 +
 1 5 +
 1. 2 2 +
 6 5 +
 4 0 +
 1 0 +
 6 0 +
 2. 0 4 +
 2 4 +
 3 0 +
 8 +

941 50 PPL. FINDING'S

1.	1	2	+
	4	8	+
3.	0	8	+
	6	4	+
	3	2	+
	4	4	+
	9	0	+
		7	+
1.	0	0	+
	8	0	+
	7	8	+
1.	2	5	+
1.	5	0	+
1.	0	0	+
	2	0	+
2.	5	2	+
	4	0	+
	1	9	+
1.	6	3	+
	1	2	+
	1	5	+
	4	3	+
1.	7	6	+
	2	1	+
	9	4	+
		7	+
1.	5	0	+
	1	0	+
	5	0	+
1.	8	0	+
	2	0	+
1.	8	4	+
		6	+
	2	0	+
	1	6	+
2.	2	4	+
	8	0	+
2.	8	0	+
1.	5	0	+
1.	2	0	+
1.	8	4	+
	9	2	+
	7	0	+
	8	0	+
2.	1	0	+
	2	4	+
	3	2	+
2.	4	0	+
	1	6	+
1.	3	7	+
1.	4	0	+
	5	3	+
1.	0	4	+
	9	4	+
	1	2	+
1.	8	6	+
	2	6	+
	7	6	+
	5	6	+
		4	+
	2	0	+
	4	0	+
	5	2	+
	8	0	+
	1	5	+
	3	4	+
	8	8	+
	3	8	+
	7	0	+
	1	0	+
	2	0	+
	9	6	+
	2	7	+
	1	6	+
	2	8	+
	6	3	+
	6	3	+
	1	0	+
	3	1	+
		8	+
1.	0	2	+
	6	0	+
2.	0	0	+
	7	9	+
	2	1	+
	7	8	+
	5	0	+
1.	6	7	+
	1	2	+
	7	4	+
1.	5	6	+
	6	0	+
	5	0	+
	3	5	+
	6	0	+
	8	0	+
	2	7	+
	1	8	+
	1	0	+
2.	0	0	+
1.	0	0	+
1.	0	0	+
1.	3	0	+
	1	6	+
1.	1	7	+
1.	4	6	+
	5	2	+
1.	5	0	+
	4	0	+
	9	0	0
	9	0	0

1 9 0. 0 0

1941 SUPPLEMENTAL FINDINGS

Name	Township	Range	Section	40-Acre Tract	No. Acres Irrigated
Abbott, James	5 S	12 E	9	SE $\frac{1}{4}$ SE $\frac{1}{4}$	Stock and dome: do do do do
			10	NW $\frac{1}{4}$ SW $\frac{1}{4}$	
			16	NE $\frac{1}{4}$ NE $\frac{1}{4}$	
			32	SE $\frac{1}{4}$ NE $\frac{1}{4}$	
			33	NE $\frac{1}{4}$ SW $\frac{1}{4}$	
Batty, Frank	5 S	12 E	11	NW $\frac{1}{4}$ NE $\frac{1}{4}$	9.2
				SW $\frac{1}{4}$ NE $\frac{1}{4}$	2.4
			12	NE $\frac{1}{4}$ NW $\frac{1}{4}$.5
				NW $\frac{1}{4}$ NE $\frac{1}{4}$	12.8
				SW $\frac{1}{4}$ NE $\frac{1}{4}$	2.0
				NE $\frac{1}{4}$ NW $\frac{1}{4}$	14.4
				NW $\frac{1}{4}$ NW $\frac{1}{4}$	29.2
				SW $\frac{1}{4}$ NW $\frac{1}{4}$	4.4
				SE $\frac{1}{4}$ NW $\frac{1}{4}$.8
Batty, Margaret Sanford, Starr and Effie	5 S	13 E	5	SW $\frac{1}{4}$ SW $\frac{1}{4}$	4.0
				SE $\frac{1}{4}$ SW $\frac{1}{4}$	17.2
				SW $\frac{1}{4}$ SE $\frac{1}{4}$	12.4
			8	SE $\frac{1}{4}$ SE $\frac{1}{4}$	7.2
				NW $\frac{1}{4}$ NE $\frac{1}{4}$	2.4
Beidenstine, August	5 S	12 E	2	SW $\frac{1}{4}$ SW $\frac{1}{4}$	8.4
				SE $\frac{1}{4}$ SE $\frac{1}{4}$	22.0
			27	NE $\frac{1}{4}$ SE $\frac{1}{4}$	1.6
				NW $\frac{1}{4}$ SE $\frac{1}{4}$	11.5
Bothwell, O. D.	5 S	13 E	3	NW $\frac{1}{4}$ SW $\frac{1}{4}$	12.3 Domestic
				NW $\frac{1}{4}$ SE $\frac{1}{4}$	
Britton, A. A.	4 S	13 E	25	NE $\frac{1}{4}$ SE $\frac{1}{4}$	14.4
				NW $\frac{1}{4}$ SE $\frac{1}{4}$	12.4
	4 S	14 E	30	NW $\frac{1}{4}$ SW $\frac{1}{4}$	2.0
				SE $\frac{1}{4}$ SW $\frac{1}{4}$	13.5
Bronner, Earl and Lenora	5 S	12 E	29	NE $\frac{1}{4}$ SW $\frac{1}{4}$	2.0
				NW $\frac{1}{4}$ SW $\frac{1}{4}$	3.2
				SW $\frac{1}{4}$ SW $\frac{1}{4}$	14.3
Bronner, O.	5 S	12 E	30	SW $\frac{1}{4}$ SE $\frac{1}{4}$	3.4
				SE $\frac{1}{4}$ SE $\frac{1}{4}$	13.2
Brown J. S.	5 S	12 E	13	SW $\frac{1}{4}$ NE $\frac{1}{4}$	1.2
				NW $\frac{1}{4}$ SE $\frac{1}{4}$	2.5
			19	SW $\frac{1}{4}$ SW $\frac{1}{4}$	15.6
				SE $\frac{1}{4}$ SW $\frac{1}{4}$	39.0
				NE $\frac{1}{4}$ SE $\frac{1}{4}$	21.6
				NW $\frac{1}{4}$ SE $\frac{1}{4}$	6.0
	20	SW $\frac{1}{4}$ SE $\frac{1}{4}$	25.6		
		SW $\frac{1}{4}$ NW $\frac{1}{4}$	12.4		
	5 S	13 E	19	NW $\frac{1}{4}$ SW $\frac{1}{4}$	12.0
				SW $\frac{1}{4}$ NE $\frac{1}{4}$	17.7
NE $\frac{1}{4}$ SW $\frac{1}{4}$.8	
NW $\frac{1}{4}$ SE $\frac{1}{4}$				6.0	
				SW $\frac{1}{4}$ SE $\frac{1}{4}$	18.0

<u>Name</u>	<u>Township</u>	<u>Range</u>	<u>Section</u>	<u>40-Acre Tract</u>	<u>No. Acres Irrigated</u>
Chastain, C. M.	4 S	14 E	18	SW $\frac{1}{4}$ SE $\frac{1}{4}$	5.0
			19	SE $\frac{1}{4}$ SE $\frac{1}{4}$	20.0
				NE $\frac{1}{4}$ NE $\frac{1}{4}$	17.0
			20	SW $\frac{1}{4}$ NE $\frac{1}{4}$	29.0
				SE $\frac{1}{4}$ NE $\frac{1}{4}$.8
			19	NW $\frac{1}{4}$ SE $\frac{1}{4}$	20.2
			NE $\frac{1}{4}$ NW $\frac{1}{4}$	25.0	
NE $\frac{1}{4}$ SE $\frac{1}{4}$	8.0				
Chastain, J. H.	4 S	13 E	13	SW $\frac{1}{4}$ SE $\frac{1}{4}$ SE $\frac{1}{4}$ SE $\frac{1}{4}$	1.7 9.2
Clair, Grace	5 S	12 E	26	SW $\frac{1}{4}$ NE $\frac{1}{4}$ SE $\frac{1}{4}$ NW $\frac{1}{4}$	8.0 5.0
Claymier, George	5 S	12 E	14	NE $\frac{1}{4}$ NW $\frac{1}{4}$	11.5
				SW $\frac{1}{4}$ SE $\frac{1}{4}$	10.0
				SE $\frac{1}{4}$ SE $\frac{1}{4}$	8.5
Claymier, Lloyd A.	5 S	12 E	23	NE $\frac{1}{4}$ NW $\frac{1}{4}$ SE $\frac{1}{4}$ NW $\frac{1}{4}$	11.5 2.0
Confer, F. M.	5 S	13 E	3	NW $\frac{1}{4}$ NW $\frac{1}{4}$	10.0
			4	SW $\frac{1}{4}$ NW $\frac{1}{4}$	17.5
				NE $\frac{1}{4}$ NE $\frac{1}{4}$	11.5
			SE $\frac{1}{4}$ NE $\frac{1}{4}$	1.0	
Confer, John	4 S	13 E	33	NE $\frac{1}{4}$ SE $\frac{1}{4}$.7
			34	NE $\frac{1}{4}$ SW $\frac{1}{4}$	21.0
			NW $\frac{1}{4}$ SW $\frac{1}{4}$	4.0	
Cox, Charles	5 S	12 E	30	NW $\frac{1}{4}$ NW $\frac{1}{4}$	7.2
			33	SW $\frac{1}{4}$ NW $\frac{1}{4}$	1.0
				SE $\frac{1}{4}$ NE $\frac{1}{4}$	11.0
Crabtree, Earl	4 S	13 E	34	SW $\frac{1}{4}$ NE $\frac{1}{4}$	10.0
				SE $\frac{1}{4}$ NE $\frac{1}{4}$	21.0
				NE $\frac{1}{4}$ SE $\frac{1}{4}$	21.7
Crabtree, Lester	4 S	13 E	27	NE $\frac{1}{4}$ SW $\frac{1}{4}$	14.6
			NW $\frac{1}{4}$ SW $\frac{1}{4}$	4.0	
			SE $\frac{1}{4}$ SW $\frac{1}{4}$	1.0	
	5 S	13 E	5	NW $\frac{1}{4}$ NW $\frac{1}{4}$	1.0
			6	NE $\frac{1}{4}$ NE $\frac{1}{4}$	1.0
Crabtree, R. A.	4 S	13 E	14	NE $\frac{1}{4}$ SE $\frac{1}{4}$	5.0
			23	SE $\frac{1}{4}$ SE $\frac{1}{4}$	15.2
				NE $\frac{1}{4}$ NE $\frac{1}{4}$	Domestic
Crabtree, Chester Crabtree, Lester Crabtree, R. R., and Miller, Maggie	4 S	13 E	30	SE $\frac{1}{4}$ SW $\frac{1}{4}$	1.0
			31	SW $\frac{1}{4}$ NW $\frac{1}{4}$	5.0

<u>Name</u>	<u>Township</u>	<u>Range</u>	<u>Section</u>	<u>40-Acre Tract</u>	<u>No. Acres Irrigated</u>
Cunningham, Mrs. Anna	5 S	12 E	21	NW $\frac{1}{4}$ NE $\frac{1}{4}$ NE $\frac{1}{4}$ SE $\frac{1}{4}$ SE $\frac{1}{4}$ SE $\frac{1}{4}$	5.0 Domestic 4.0
Cunningham, Earl	5 S	12 E	28	NE $\frac{1}{4}$ NW $\frac{1}{4}$ NW $\frac{1}{4}$ NW $\frac{1}{4}$ SW $\frac{1}{4}$ NW $\frac{1}{4}$.4 12.0 .7
Davidson, R. C.	5 S	13 E	20	SE $\frac{1}{4}$ NE $\frac{1}{4}$ NW $\frac{1}{4}$ SE $\frac{1}{4}$	Domestic 7.0
Delore, Mose	5 S	13 E	20	SE $\frac{1}{4}$ NW $\frac{1}{4}$	2.0
Delore, Mose and Evick, A. F. Estate	5 S	12 E	15	NW $\frac{1}{4}$ NW $\frac{1}{4}$ SW $\frac{1}{4}$ NW $\frac{1}{4}$	4.0 10.0
Endersby, E. A.	5 S	13 E	17 20	SW $\frac{1}{4}$ SE $\frac{1}{4}$ NW $\frac{1}{4}$ NE $\frac{1}{4}$	Domestic 4.0
Endersby, S. E.	5 S	11 E	13	NW $\frac{1}{4}$ SW $\frac{1}{4}$ SW $\frac{1}{4}$ SW $\frac{1}{4}$	7.0 3.0
Fleming, Eva W. Fleming, J. R., and Larsell, Leo D.	4 S	13 E	24	NE $\frac{1}{4}$ NW $\frac{1}{4}$ SE $\frac{1}{4}$ NW $\frac{1}{4}$ NW $\frac{1}{4}$ SW $\frac{1}{4}$	34.0 36.0 .8
Forman, W. E.	5 S	12 E	22	SW $\frac{1}{4}$ NW $\frac{1}{4}$ NW $\frac{1}{4}$ SW $\frac{1}{4}$	2.4 28.0
Gabel, Ed F.	5 S	13 E	2 11	SE $\frac{1}{4}$ SW $\frac{1}{4}$ NE $\frac{1}{4}$ NW $\frac{1}{4}$	5.5 Domestic
Gert, Fred	4 S	13 E	23	NW $\frac{1}{4}$ SW $\frac{1}{4}$ SW $\frac{1}{4}$ SW $\frac{1}{4}$	2.0 1.5
Graham, Joe	5 S	12 E	26	NE $\frac{1}{4}$ NE $\frac{1}{4}$ SE $\frac{1}{4}$ NE $\frac{1}{4}$	12.2 6.5
Hachler, Ted	5 S	13 E	18 19	SE $\frac{1}{4}$ SE $\frac{1}{4}$ NE $\frac{1}{4}$ NE $\frac{1}{4}$	4.0 1.0
Haghey, Mrs. J. C.	5 S	13 E	8	NE $\frac{1}{4}$ NW $\frac{1}{4}$ NW $\frac{1}{4}$ NW $\frac{1}{4}$ SW $\frac{1}{4}$ NW $\frac{1}{4}$	6.0 20.4 2.4

<u>Name</u>	<u>Township</u>	<u>Range</u>	<u>Section</u>	<u>40-Acre Tract</u>	<u>No. Acres Irrigated</u>
Hammer, Herbert E.	5 S	12 E	26	NW $\frac{1}{4}$ SE $\frac{1}{4}$	3.0
Hartman, E. A.	5 S	12 E	25	NW $\frac{1}{4}$ NW $\frac{1}{4}$.8
Henneghan, L. C.	4 S	13 E	33	SW $\frac{1}{4}$ SW $\frac{1}{4}$ SE $\frac{1}{4}$ SW $\frac{1}{4}$	11.2 4.8
			4	NW $\frac{1}{4}$ NW $\frac{1}{4}$ SW $\frac{1}{4}$ NW $\frac{1}{4}$	30.8 6.4
	5 S	13 E	5	NE $\frac{1}{4}$ NE $\frac{1}{4}$ SE $\frac{1}{4}$ NE $\frac{1}{4}$	3.2 4.4
Joyce, John	5 S	11 E	25	NW $\frac{1}{4}$ SE $\frac{1}{4}$	9.0
Keith, Christine Rice	5 S	13 E	20	SE $\frac{1}{4}$ SW $\frac{1}{4}$ SW $\frac{1}{4}$ SE $\frac{1}{4}$.7 10.0
Kelly, Floyd L.	5 S	13 E	8	SW $\frac{1}{4}$ SW $\frac{1}{4}$	8.0
			9	SE $\frac{1}{4}$ NW $\frac{1}{4}$ NE $\frac{1}{4}$ SW $\frac{1}{4}$	7.8 12.5
Kelly, Zilpha A.	5 S	13 E	16	NW $\frac{1}{4}$ NE $\frac{1}{4}$	15.0
Kennedy, J. C.	5 S	12 E	1	NE $\frac{1}{4}$ NW $\frac{1}{4}$	10.0
Laughlin, F. G.	5 S	12 E	25	SE $\frac{1}{4}$ SE $\frac{1}{4}$	2.0
			30	SW $\frac{1}{4}$ SW $\frac{1}{4}$	25.2
Lewis, Mrs. J. R.	5 S	13 E	20	NE $\frac{1}{4}$ NE $\frac{1}{4}$	4.0
McCorkle, C. J.	5 S	12 E	1	SW $\frac{1}{4}$ NE $\frac{1}{4}$ SE $\frac{1}{4}$ NW $\frac{1}{4}$	1.9 16.3
McCorkle, R. W.	4 S	13 E	32	NW $\frac{1}{4}$ NW $\frac{1}{4}$	1.2
			1	SW $\frac{1}{4}$ NW $\frac{1}{4}$ NW $\frac{1}{4}$ SW $\frac{1}{4}$	1.5 4.3
	5 S	12 E	2	NE $\frac{1}{4}$ SE $\frac{1}{4}$ SE $\frac{1}{4}$ SE $\frac{1}{4}$	17.6 2.1
McCoy, Louis J. and May	5 S	12 E	24	SW $\frac{1}{4}$ NW $\frac{1}{4}$	9.4
			25	NW $\frac{1}{4}$ NE $\frac{1}{4}$ SW $\frac{1}{4}$ NE $\frac{1}{4}$.7 15.0
Martin, Mrs. A. C.	4 S	13 E	28	NE $\frac{1}{4}$ SW $\frac{1}{4}$ SW $\frac{1}{4}$ SE $\frac{1}{4}$	1.0 5.0

<u>Name</u>	<u>Township</u>	<u>Range</u>	<u>Section</u>	<u>40-Acre Tract</u>	<u>No. Acres Irrigated</u>		
Martin, Charles	4 S	13 E	14	SW $\frac{1}{4}$ SW $\frac{1}{4}$	18.0		
			23	NW $\frac{1}{4}$ NW $\frac{1}{4}$	2.0		
Mayhew, A. E.	4 S	13 E	35	NE $\frac{1}{4}$ SE $\frac{1}{4}$	18.4		
				NW $\frac{1}{4}$ SE $\frac{1}{4}$.6		
			36	SW $\frac{1}{4}$ NW $\frac{1}{4}$	2.0		
				NE $\frac{1}{4}$ SW $\frac{1}{4}$	1.6		
			NW $\frac{1}{4}$ SW $\frac{1}{4}$	22.4			
			NE $\frac{1}{4}$ SE $\frac{1}{4}$	Stock			
			NW $\frac{1}{4}$ SE $\frac{1}{4}$	8.0			
			SW $\frac{1}{4}$ SE $\frac{1}{4}$	28.0			
			5 S	13 E	1	NW $\frac{1}{4}$ NE $\frac{1}{4}$	15.0
						SW $\frac{1}{4}$ NW $\frac{1}{4}$	12.0
Mayhew, E. A.	5 S	13 E	2	NE $\frac{1}{4}$ NE $\frac{1}{4}$	18.4		
				NW $\frac{1}{4}$ NE $\frac{1}{4}$	9.2		
Miller, D. E.	4 S	13 E	20	NE $\frac{1}{4}$ SE $\frac{1}{4}$	7.0		
				SW $\frac{1}{4}$ SW $\frac{1}{4}$	8.0		
			22	NW $\frac{1}{4}$ NE $\frac{1}{4}$	21.0		
				NW $\frac{1}{4}$ NE $\frac{1}{4}$	2.4		
			32	SW $\frac{1}{4}$ NE $\frac{1}{4}$	3.2		
Morris, A. M.	4 S	13 E	20	NW $\frac{1}{4}$ SE $\frac{1}{4}$	Pond-domestic		
				NE $\frac{1}{4}$ NE $\frac{1}{4}$	24.0		
			29	NW $\frac{1}{4}$ NE $\frac{1}{4}$	Pond-domestic		
			SE $\frac{1}{4}$ NE $\frac{1}{4}$	1.6			
Mott, P. H.	5 S	13 E	7	NW $\frac{1}{4}$ SE $\frac{1}{4}$	13.7		
O'Brien, J. M.	5 S	13 E	30	SW $\frac{1}{4}$ NW $\frac{1}{4}$	14.0		
				NE $\frac{1}{4}$ SW $\frac{1}{4}$	5.3		
				NW $\frac{1}{4}$ SW $\frac{1}{4}$	10.4		
Paquet, Francis	5 S	13 E	17	NW $\frac{1}{4}$ SW $\frac{1}{4}$	9.4		
Powell, J. M.	5 S	12 E	2	NE $\frac{1}{4}$ NE $\frac{1}{4}$	1.2		
				SW $\frac{1}{4}$ NE $\frac{1}{4}$	18.6		
			10	SE $\frac{1}{4}$ NE $\frac{1}{4}$	2.6		
				NE $\frac{1}{4}$ NE $\frac{1}{4}$	7.6		
Rice, Louisa A.	5 S	12 E	25	NW $\frac{1}{4}$ SW $\frac{1}{4}$	5.6		
Sanford & Boyer	5 S	12 E	8	NE $\frac{1}{4}$ SE $\frac{1}{4}$.4		
				SE $\frac{1}{4}$ SE $\frac{1}{4}$	2.0		
			9	NW $\frac{1}{4}$ SW $\frac{1}{4}$	4.0		
				SW $\frac{1}{4}$ SW $\frac{1}{4}$	5.2		
16	NE $\frac{1}{4}$ SW $\frac{1}{4}$	8.0					

<u>Name</u>	<u>Township</u>	<u>Range</u>	<u>Section</u>	<u>40-Acre Tract</u>	<u>No. Acres Irrigated</u>
Snodgrass, Elmer	4 S	13 E	29	NW $\frac{1}{4}$ SW $\frac{1}{4}$	1.5
				SW $\frac{1}{4}$ SW $\frac{1}{4}$	3.4
				SE $\frac{1}{4}$ SW $\frac{1}{4}$	8.8
Stovall, Mrs. Lawrence S.	5 S	11 E	24	NE $\frac{1}{4}$ SW $\frac{1}{4}$	3.8
				SE $\frac{1}{4}$ SW $\frac{1}{4}$	7.0
Straight, Mrs. J. G.	5 S	12 E	17 20	NW $\frac{1}{4}$ SW $\frac{1}{4}$	1.0
				SE $\frac{1}{4}$ NE $\frac{1}{4}$	2.0
Talcott, E. W.	4 S	13 E	26	NE $\frac{1}{4}$ SW $\frac{1}{4}$	9.6
				NW $\frac{1}{4}$ SW $\frac{1}{4}$	2.7
Wall, Saline Paquet	5 S	13 E	18	NE $\frac{1}{4}$ SW $\frac{1}{4}$	1.6
				SW $\frac{1}{4}$ SW $\frac{1}{4}$	2.8
				SE $\frac{1}{4}$ SW $\frac{1}{4}$	6.3
				NE $\frac{1}{4}$ SE $\frac{1}{4}$	6.3
Walters, F. M.	5 S	11 E	24	NE $\frac{1}{4}$ NE $\frac{1}{4}$	1.0
				NW $\frac{1}{4}$ NW $\frac{1}{4}$	3.1
Walters, H. E.	5 S	12 E	33	NE $\frac{1}{4}$ NW $\frac{1}{4}$.8
				NW $\frac{1}{4}$ NW $\frac{1}{4}$	10.2
Walters, L. E.	5 S	12 E	29	NW $\frac{1}{4}$ NE $\frac{1}{4}$	6.0
				NE $\frac{1}{4}$ NW $\frac{1}{4}$	20.0
				NW $\frac{1}{4}$ NW $\frac{1}{4}$	7.9
	5 S	13 E	7	SW $\frac{1}{4}$ NW $\frac{1}{4}$	2.1
				NE $\frac{1}{4}$ SW $\frac{1}{4}$	7.8
				NW $\frac{1}{4}$ SW $\frac{1}{4}$	5.0
				SW $\frac{1}{4}$ SW $\frac{1}{4}$	16.7
SE $\frac{1}{4}$ SW $\frac{1}{4}$	1.2				
Walters, O. E.	5 S	12 E	33	NW $\frac{1}{4}$ NE $\frac{1}{4}$	7.4
Walters, O. S.	5 S	12 E	32	NW $\frac{1}{4}$ NE $\frac{1}{4}$	15.6
Walters, R. E.	5 S	12 E	29	NE $\frac{1}{4}$ SE $\frac{1}{4}$	6.0
Ward J. Hugh	5 S	12 E	17	SW $\frac{1}{4}$ NE $\frac{1}{4}$ SE $\frac{1}{4}$ SE $\frac{1}{4}$	Domestic 5.0
Ward, Julia	5 S	12 E	13	NE $\frac{1}{4}$ NE $\frac{1}{4}$	3.5
				SE $\frac{1}{4}$ NE $\frac{1}{4}$	6.0
Williams, Mrs. E. M.	5 S	13 E	29	NW $\frac{1}{4}$ NW $\frac{1}{4}$	8.0
				SW $\frac{1}{4}$ NW $\frac{1}{4}$	2.7
				SE $\frac{1}{4}$ NW $\frac{1}{4}$	1.8

<u>Name</u>	<u>Township</u>	<u>Range</u>	<u>Section</u>	<u>40-Acre Tract</u>	<u>No. Acres Irrigated</u>
Woodside, D.	5 S	13 E	6 8	SE $\frac{1}{4}$ SE $\frac{1}{4}$ SW $\frac{1}{4}$ NW $\frac{1}{4}$	1.0 20.0
Woodside, L. B.	5 S	13 E	21	NE $\frac{1}{4}$ SW $\frac{1}{4}$ SE $\frac{1}{4}$ SW $\frac{1}{4}$	10.0 10.0
Woodside, Lloyd T.	5 S	12 E	25	NE $\frac{1}{4}$ NE $\frac{1}{4}$	13.0
Woodside, Ralph H.	5 S	12 E	24	NE $\frac{1}{4}$ SE $\frac{1}{4}$ SE $\frac{1}{4}$ SE $\frac{1}{4}$	1.6 11.7
Woodside, W. S.	5 S	12 E	23	NE $\frac{1}{4}$ NE $\frac{1}{4}$	14.6
Wray, H. E.	4 S	13 E	26	NE $\frac{1}{4}$ SE $\frac{1}{4}$ SE $\frac{1}{4}$ SE $\frac{1}{4}$	5.2 15.0
Young, H. L.	4 S	13 E	27	NE $\frac{1}{4}$ NW $\frac{1}{4}$ SE $\frac{1}{4}$ NW $\frac{1}{4}$	4.0 Stock and domest
					1908.0

And the State Engineer being now fully advised in the premises, it is hereby CONSIDERED and ORDERED that the Juniper Flat District Improvement Company has completed its inchoate rights to the extent set forth herein, and the same are hereby so determined and established, expressly subject to the provisions of the decree of the Circuit Court heretofore entered in this proceeding; and said party is entitled to the issuance of water right certificate in accordance with law, confirming said rights.

Dated this 9th day of December, 1941, at Salem, Oregon.

(Signed) Chas. E. Stricklin

CHAS. E. STRICKLIN

State Engineer

1929 FINDINGS

P. 390

P. 391

					0
	6	6	0	0	+
	2	0	0	0	+
	5	7	0	0	+
	1	0	0	0	+
	2	0	0	0	+
	2	0	0	0	+
	2	0	0	0	+
	2	0	0	0	+
2	0	7	0	0	+
	4	0	0	0	+
	2	0	0	0	+
	2	0	0	0	+
	2	0	0	0	+
	6	0	0	0	+
	3	1	1	1	+
	6	0	0	0	+
	2	0	0	0	+
	1	0	0	0	+
	4	0	0	0	+
	2	0	0	0	+
	5	1	5	0	+
	1	0	0	0	+
	1	0	0	0	+
	2	0	0	0	+
	1	0	0	0	+
	2	0	0	0	+
	6	0	0	0	+
	2	0	0	0	+
	1	1	0	0	+
	3	0	0	0	+
	1	0	0	0	+
	2	0	0	0	+
	1	0	0	0	+
	5	0	0	0	+
	2	0	0	0	+
	4	0	0	0	+
	2	0	0	0	+
	2	0	0	0	+
	2	0	0	0	+
	6	6	6	0	+
	2	0	0	0	+
		2	0	0	+
	2	0	0	0	+
	4	7	0	0	+
	4	0	0	0	+
	1	0	0	0	+
	2	0	0	0	+
	2	0	0	0	+
	2	0	0	0	+
	1	3	0	0	+
	1	0	0	0	+
	3	0	0	0	+
	2	0	0	0	+
	2	0	0	0	+
	2	0	0	0	+
	2	0	0	0	+
	1	0	0	0	+
	3	0	0	0	+
	2	0	0	0	+
	1	0	0	0	+
	4	0	0	0	+
	2	7	0	0	+
	1	0	0	0	+
	2	0	0	0	+
	2	0	0	0	+
	4	0	0	0	+
	4	0	0	0	+
	5	4	0	0	+
	2	2	0	0	+
	2	0	0	0	+
	2	7	0	0	+
	1	0	0	0	+
	1	0	0	0	+
	6	0	0	0	+
	2	0	0	0	+
2.1	6	2	2	1	0
2.1	6	2	2	1	0
2.1	6	2	2	1	*

*

		9	6	0	+
	1	4.	8	0	+
	1	0.	0	0	+
	2	0.	0	0	+
	1	0.	0	0	+
	2	0.	0	0	+
	1	6.	6	0	+
1	3	2.	2	0	+
		2.	8	0	+
		3.	7	0	+
	1	8.	8	0	+
		9.	0	0	+
	2	5.	0	0	+
	1	1.	1	1	+
	2	0.	0	0	+
		4.	0	0	+
		4.	0	0	+
	2	0.	0	0	+
	1	6.	0	0	+
	2	1.	5	0	+
		7.	0	0	+
		1.	0	0	+
		2.	0	0	+
	2	1.	3	0	+
	2	6.	0	0	+
	1	3.	0	0	+
		7.	0	0	+
	3	0.	4	0	+
		6.	0	0	+
	5	0.	0	0	+
		5	0	+	
		4.	6	0	+
		1.	0	0	+
	1	2.	0	0	+
	2	2.	0	0	+
	2	0.	0	0	+
		1.	5	0	+
		2	5	+	
	2	0.	5	0	+
	1	0.	0	0	+
	1	6.	4	0	+
		3.	0	0	+
		8.	8	0	+
		6.	0	0	+
		8.	8	0	+
		5.	6	0	+
		7.	0	0	+
	2	0.	0	0	+
		8.	5	0	+
	1	1.	0	0	+
	1	0.	0	0	+
		2.	0	0	+
	2	3.	0	0	+
	2	0.	0	0	+
		3.	5	0	+
		9.	8	0	+
	2	7.	0	0	+
	1	0.	0	0	+
		4.	8	0	+
	2	0.	0	0	+
		7.	2	0	+
		8.	4	0	+
	1	2.	0	0	+
		5	0	+	
		2.	5	0	+
	1	0.	0	0	+
	6	0.	0	0	+
		6	4	0	-
		6.	4	0	+
		6.	4	0	+
9	7	7.	3	6	◇
9	7	7.	3	6	◇
9	7	7.	3	6	◇
9	7	7.	3	6	✱

1931 SUPPL. FINDINGS

Office Address Irrigator	Number of Acres		Contract Price	Amount Paid	Description
	Irrigated	Contracted			
on	None	66	\$3640	\$3640	10.0 acres in SE $\frac{1}{4}$ SE $\frac{1}{4}$ Section 9; 10.0 acres in SW $\frac{1}{4}$ SW $\frac{1}{4}$ Section 10; 6.0 acres in NE $\frac{1}{4}$ NE $\frac{1}{4}$ Section 16; 10.0 acres in NE $\frac{1}{4}$ NW $\frac{1}{4}$ 10.0 acres in NW $\frac{1}{4}$ NW $\frac{1}{4}$ Section 31; 20.0 acres in SE $\frac{1}{4}$ NE $\frac{1}{4}$ Section 32; All T. 5 S., R. 12 E., W.M.
E. on	9.6	20	\$1000	\$1000	4.0 acres in NW $\frac{1}{4}$ SW $\frac{1}{4}$ 16.0 acres in NE $\frac{1}{4}$ SW $\frac{1}{4}$ Section 27, T. 4 S., R. 13 E., W.M.
on	14.8	57	\$2740	\$2740	8.0 acres in NW $\frac{1}{4}$ NE $\frac{1}{4}$ 12.0 acres in SE $\frac{1}{4}$ SW $\frac{1}{4}$ 30.0 acres in NW $\frac{1}{4}$ NW $\frac{1}{4}$ 7.0 acres in NE $\frac{1}{4}$ NW $\frac{1}{4}$ Section 12, T. 5 S., R. 12 E., W.M.
e, Wh.	10.0	10	\$500	\$500	2.0 acres in SW $\frac{1}{4}$ NE $\frac{1}{4}$ 8.0 acres in NW $\frac{1}{4}$ NE $\frac{1}{4}$ Section 11, T. 5 S., R. 12 E., W.M.
ugust,	20.0	20.0	\$1100	\$1100	12.0 acres in SE $\frac{1}{4}$ SE $\frac{1}{4}$ Section 5; 8.0 acres in SW $\frac{1}{4}$ SW $\frac{1}{4}$ Section 2; T. 5 S., R. 12 E., W.M.
on	10.0	20.0	\$1000	\$1000	20.0 acres in NW $\frac{1}{4}$ SW $\frac{1}{4}$ Section 3, T. 5 S., R. 13 E., W.M.
on	20.0	20.0	\$1000	\$1000	10.0 acres in NE $\frac{1}{4}$ SE $\frac{1}{4}$ 10.0 acres in NW $\frac{1}{4}$ SE $\frac{1}{4}$ Section 25, T. 4 S., R. 13 E., W.M.
on	16.6	20.0	\$1200	\$1200	3.4 acres in SW $\frac{1}{4}$ SE $\frac{1}{4}$ 16.6 acres in SE $\frac{1}{4}$ SE $\frac{1}{4}$ Section 30, T. 5 S., R. 12 E., W.M.

Office Address Proprietor	NUMBER OF ACRES		Contract Price	Amount Paid	Description
	Irrigated	Contracted			
on	132.2	207.0	\$10,350	\$10,550	14.8 acres in NE $\frac{1}{4}$ SW $\frac{1}{4}$ 30.0 acres in NW $\frac{1}{4}$ SW $\frac{1}{4}$ 15.6 acres in SW $\frac{1}{4}$ SW $\frac{1}{4}$ 39.0 acres in SE $\frac{1}{4}$ SW $\frac{1}{4}$ 30.0 acres in SE $\frac{1}{4}$ SE $\frac{1}{4}$ 25.6 acres in SW $\frac{1}{4}$ SE $\frac{1}{4}$ 6.0 acres in NW $\frac{1}{4}$ SE $\frac{1}{4}$ 21.6 acres in NE $\frac{1}{4}$ SE $\frac{1}{4}$ Section 19; 12.0 acres in NW $\frac{1}{4}$ SW $\frac{1}{4}$ 12.4 acres in SW $\frac{1}{4}$ NW $\frac{1}{4}$ Section 20; T. 5 S., R. 12 E., W.M.
	2.8	40.0	\$2000	\$2000	10.0 acres in SE $\frac{1}{4}$ NW $\frac{1}{4}$ 10.0 acres in NW $\frac{1}{4}$ SE $\frac{1}{4}$ 10.0 acres in SW $\frac{1}{4}$ SE $\frac{1}{4}$ 10.0 acres in SW $\frac{1}{4}$ NE $\frac{1}{4}$ Section 19; T. 5 S., R. 13 E., W.M.
	3.7	20.0	\$1100	\$1100	10.0 acres in SW $\frac{1}{4}$ NE $\frac{1}{4}$ 10.0 acres in NW $\frac{1}{4}$ SE $\frac{1}{4}$ Section 13, T. 5 S., R. 12 E., W.M.
ge W. St., Oregon	18.8	20.0	\$1200	\$1200	18.4 acres in NW $\frac{1}{4}$ SW $\frac{1}{4}$ 1.6 acres in SW $\frac{1}{4}$ SW $\frac{1}{4}$ Section 25, T. 5 S., R. 11 E., W.M.
on	9.0	20.0	\$1000	\$1000	10.0 acres in SE $\frac{1}{4}$ SE $\frac{1}{4}$ 10.0 acres in SW $\frac{1}{4}$ SE $\frac{1}{4}$ Section 13, T. 4 S., R. 13 E., W.M.
on	25.0	60.0	\$5000	\$3000	10.0 acres in SW $\frac{1}{4}$ SW $\frac{1}{4}$ Section 17; 20.0 acres in SW $\frac{1}{4}$ SE $\frac{1}{4}$ 20.0 acres in SE $\frac{1}{4}$ SE $\frac{1}{4}$ Section 18; 10.0 acres in NW $\frac{1}{4}$ NW $\frac{1}{4}$ Section 20; T. 4 S., R. 14 E., W.M.
ge W. on	11.11	31.11	\$1500	\$1500	11.11 acres in NE $\frac{1}{4}$ NW $\frac{1}{4}$ 10.0 acres in SW $\frac{1}{4}$ NW $\frac{1}{4}$ 10.0 acres in NW $\frac{1}{4}$ SW $\frac{1}{4}$ Section 14, T. 5 S., R. 12 E., W.M.
on	20.0	60.0	\$3400	\$3400	5.0 acres in NW $\frac{1}{4}$ NW $\frac{1}{4}$ 15.0 acres in SW $\frac{1}{4}$ NW $\frac{1}{4}$ Section 3; 20.0 acres in NE $\frac{1}{4}$ NE $\frac{1}{4}$ Section 4; 20.0 acres in SE $\frac{1}{4}$ SE $\frac{1}{4}$ Section 18; T. 5 S., R. 13 E., W.M.

Proprietor	Irrigated	Contracted	Price	Paid	Description
on	4.0 ✓	20.0	\$1200	\$1200	20.0 acres in NW $\frac{1}{4}$ SW $\frac{1}{4}$ Section 34, T. 4 S., R. 13 E., W.M.
on	4.0	10.0	\$500	\$500	9.0 acres in NW $\frac{1}{4}$ NW $\frac{1}{4}$ 1.0 acres in SW $\frac{1}{4}$ NW $\frac{1}{4}$ Section 30, T. 5 S., R. 12 E., W.M.
ew on	20.0 ✓	40.0	\$2200	\$2200	20.0 acres in NE $\frac{1}{4}$ SE $\frac{1}{4}$ 20.0 acres in SE $\frac{1}{4}$ NE $\frac{1}{4}$ Section 34, T. 4 S., R. 13 E., W.M.
s. Anna regon	16.0	20.0	\$1000	\$1000	4.0 acres in NE $\frac{1}{4}$ SE $\frac{1}{4}$ 4.0 acres in SE $\frac{1}{4}$ SE $\frac{1}{4}$ 4.0 acres in SW $\frac{1}{4}$ NE $\frac{1}{4}$ 8.0 acres in SE $\frac{1}{4}$ NE $\frac{1}{4}$ Section 21, T. 5 S., R. 12 E., W.M.
on	21.5	51.5	\$2690	\$2690	1.5 acres in S $\frac{1}{2}$ S $\frac{1}{2}$ NE $\frac{1}{4}$ 15.0 acres in NW $\frac{1}{4}$ NW $\frac{1}{4}$ 15.0 acres in NE $\frac{1}{4}$ NW $\frac{1}{4}$ Section 24, T. 5 S., R. 11 E., W.M. 10.0 acres in NW $\frac{1}{4}$ SW $\frac{1}{4}$ 10.0 acres in SW $\frac{1}{4}$ SW $\frac{1}{4}$ Section 29, T. 5 S., R. 12 E., W.M.
D. and Melissa, on	7.0	10.0	\$500	\$470.75	10.0 acres in NW $\frac{1}{4}$ SE $\frac{1}{4}$ Section 25, T. 5 S., R. 11 E., W.M.
on	1.0	10.0	\$500	\$500	10.0 acres in SW $\frac{1}{4}$ NW $\frac{1}{4}$ Section 15, T. 5 S., R. 13 E., W.M.
on	None	20.0	\$1000	\$1000	15.0 acres in SW $\frac{1}{4}$ NE $\frac{1}{4}$ Section 33, 5.0 acres in SW $\frac{1}{4}$ NW $\frac{1}{4}$ Section 34, T. 5 S., R. 12 E., W.M.
nd Edith Oregon.	2.0	10.0	\$500	\$500	10.0 acres in NW $\frac{1}{4}$ NE $\frac{1}{4}$ Section 6, T. 5 S., R. 13 E., W.M.
Bank of Oregon	21.3	20.0	\$1000	\$1000	13.2 acres in SW $\frac{1}{4}$ SW $\frac{1}{4}$ 2.0 acres in SW $\frac{1}{4}$ NW $\frac{1}{4}$ 2.0 acres in NW $\frac{1}{4}$ SW $\frac{1}{4}$ 2.8 acres in NE $\frac{1}{4}$ SW $\frac{1}{4}$ Section 7, T. 5 S., R. 13 E., W.M.

Proprietor	Irrigated	Contracted	Price	Paid	Description
Bank of Spokane	26.0 ✓	60.0	\$3000	\$3000	5.0 acres in NE $\frac{1}{4}$ SE $\frac{1}{4}$ 10.0 acres in NW $\frac{1}{4}$ SE $\frac{1}{4}$ 11.6 acres in NE $\frac{1}{4}$ SW $\frac{1}{4}$ 22.4 acres in NW $\frac{1}{4}$ SW $\frac{1}{4}$ 5.0 acres in SE $\frac{1}{4}$ NW $\frac{1}{4}$ 6.0 acres in SW $\frac{1}{4}$ NW $\frac{1}{4}$ Section 36, T. 4 S., R. 13 E., W.M.
S., St., Oregon	13.0 ✓	20.0	\$1200	\$1200	1.0 acres in NE $\frac{1}{4}$ SW $\frac{1}{4}$ 19.0 acres in SE $\frac{1}{4}$ NW $\frac{1}{4}$ Section 24, T. 4 S., R. 13 E., W.M.
Oregon	7.0	11.0	\$560	\$560	10.0 acres in NW $\frac{1}{4}$ SW $\frac{1}{4}$ 1.0 acres in NE $\frac{1}{4}$ SE $\frac{1}{4}$ Section 27, T. 5 S., R. 12 E., W.M.
n	30.4	30.0	\$1100	\$1100	2.0 acres in SW $\frac{1}{4}$ NW $\frac{1}{4}$ 28.0 acres in NW $\frac{1}{4}$ SW $\frac{1}{4}$ Section 22, T. 5 S., R. 12 E., W.M.
regon	6.0	10.0	\$500	\$500	7.5 acres in NE $\frac{1}{4}$ NE $\frac{1}{4}$ 2.5 acres in SE $\frac{1}{4}$ NE $\frac{1}{4}$ Section 26, T. 5 S., R. 12 E., W.M.
C. (Leaetta K.) t. S. E. gon	None	20.0	\$1000	\$1000	20 acres in E $\frac{1}{2}$ SW $\frac{1}{4}$ SW $\frac{1}{4}$ Section 9, T. 5 S., R. 13 E., W.M.
regon	None	10.0	\$500	\$500	7.0 acres in NW $\frac{1}{4}$ NW $\frac{1}{4}$ 3.0 acres in NE $\frac{1}{4}$ NW $\frac{1}{4}$ Section 25, T. 5 S., R. 12 E., W.M.
n	50.0	50.0	\$2100	\$2100	5.0 acres in SE $\frac{1}{4}$ SW $\frac{1}{4}$ 10.0 acres in SW $\frac{1}{4}$ SW $\frac{1}{4}$, Sec. 33 T. 4 S., R. 13 E., W.M. 25.0 acres in NW $\frac{1}{4}$ NW $\frac{1}{4}$ 5.0 acres in SW $\frac{1}{4}$ NW $\frac{1}{4}$ Section 4, 2.0 acres in NE $\frac{1}{4}$ NE $\frac{1}{4}$ 3.0 acres in SE $\frac{1}{4}$ NE $\frac{1}{4}$ Section 5, T. 5 S., R. 13 E., W.M.
n	0.5	20.0	\$1000	\$1000	20 acres in SE $\frac{1}{4}$ SE $\frac{1}{4}$ Section 21, T. 5 S., R. 13 E., W.M.

Office Address Proprietor	NUMBER OF ACRES		Contract Price	Amount Paid	Description
	Irrigated	Contracted			
on	4.6	40.0	\$2000	\$2000	20.0 acres in SE $\frac{1}{4}$ NW $\frac{1}{4}$ 20.0 acres in SW $\frac{1}{4}$ NW $\frac{1}{4}$ Section 29 T. 5 S., R. 13 E., W.M.
	None	20.0	\$1000	\$1000	10.0 acres in SW $\frac{1}{4}$ SW $\frac{1}{4}$ 10.0 acres in SE $\frac{1}{4}$ SW $\frac{1}{4}$ Section 23, T. 4 S., R. 13 E., W.M.
, Estate of,	1.0	20.0	\$1200	\$1200	10.0 acres in NE $\frac{1}{4}$ SE $\frac{1}{4}$ 10.0 acres in SE $\frac{1}{4}$ SE $\frac{1}{4}$ Section 23, T. 4 S., R. 13 E., W.M.
	12.0	20.0	\$1000	\$1000	15.0 acres in NE $\frac{1}{4}$ NE $\frac{1}{4}$ Section 16, 5.0 acres in NE $\frac{1}{4}$ SW $\frac{1}{4}$ Section 9, T. 5 S., R. 13 E., W.M.
t.S.E., son	22.0	66.6	\$3660	\$3660	20.0 acres in NE $\frac{1}{4}$ NW $\frac{1}{4}$ 20.0 acres in NW $\frac{1}{4}$ NW $\frac{1}{4}$ 26.6 acres in SE $\frac{1}{4}$ NW $\frac{1}{4}$ Section 8, T. 5 S., R. 13 E., W.M.
	20.0	20.0	\$1200	\$1200	2.0 acres in SE $\frac{1}{4}$ SE $\frac{1}{4}$ Section 25, T. 5 S., R. 11 E., W.M. 18.0 acres in SW $\frac{1}{4}$ SW $\frac{1}{4}$ Section 30, T. 5 S., R. 12 E., W.M.
on	1.5	2.0	\$120	\$120	2.0 acres in NW $\frac{1}{4}$ SE $\frac{1}{4}$ Section 26, T. 5 S., R. 12 E., W.M.
(Mrs.) gon	0.25	20.0	\$1000	\$1000	20.0 acres in NE $\frac{1}{4}$ NE $\frac{1}{4}$ Section 20 T. 5 S., R. 13 E., W.M.
s E., 1	(Not stated)	47.0	\$2760	\$2760	21.0 acres in NE $\frac{1}{4}$ SE $\frac{1}{4}$ Section 35, T. 4 S., R. 13 E., W.M. 15.0 acres in N $\frac{1}{2}$ NW $\frac{1}{4}$ NE $\frac{1}{4}$ 11.0 acres in N $\frac{1}{2}$ NE $\frac{1}{4}$ NW $\frac{1}{4}$ Section 1, T. 5 S., R. 13 E., W.M.
l. 1	20.5	40.0	\$2200	\$2200	12.0 acres in NE $\frac{1}{4}$ NE $\frac{1}{4}$ 8.5 acres in NW $\frac{1}{4}$ NE $\frac{1}{4}$ Section 2, T. 5 S., R. 13 E., W.M. 19.5 acres in SE $\frac{1}{4}$ SE $\frac{1}{4}$ Section 35, T. 4 S., R. 14 E., W.M.

NO ACRES ON MAP

Office Address Operator	NUMBER OF ACRES		Contract Price	Amount Paid	Description
	Irrigated	Contracted			
regon	10.0	10.0	\$500.	\$500	10.0 acres in SE $\frac{1}{4}$ NW $\frac{1}{4}$ Section 1, T. 5 S., R. 12 E., W.M.
n	16.4	20.0	\$1100	\$1100	10.0 acres in NE $\frac{1}{4}$ SE $\frac{1}{4}$ 5.0 acres in SE $\frac{1}{4}$ SE $\frac{1}{4}$ Section 2, 5.0 acres in NW $\frac{1}{4}$ SW $\frac{1}{4}$ Section 1, T. 5 S., R. 12 E., W.M.
1	3.0	20.0	\$1800	\$1800	8.0 acres in NE $\frac{1}{4}$ NE $\frac{1}{4}$ 8.0 acres in SE $\frac{1}{4}$ NE $\frac{1}{4}$ 1.0 acres in SW $\frac{1}{4}$ NE $\frac{1}{4}$ Section 31; 3.0 acres in NW $\frac{1}{4}$ NW $\frac{1}{4}$ Section 32; T. 4 S., R. 13 E., W.M.
regon	8.8	20.0	\$1000	\$1000	20.0 acres in NW $\frac{1}{4}$ SE $\frac{1}{4}$ Section 7, T. 5 S., R. 13 E., W.M.
regon	6.0	13.0	\$650	\$650	13.0 acres in NE $\frac{1}{4}$ NE $\frac{1}{4}$ Section 25, T. 5 S., R. 12 E., W.M.
regon	8.8	10.0	\$500	\$500	10.0 acres in SW $\frac{1}{4}$ NW $\frac{1}{4}$ Section 24, T. 5 S., R. 12 E., W.M.
1	5.6	30.0	\$1600	\$1400	20.0 acres in NE $\frac{1}{4}$ SE $\frac{1}{4}$ Section 20 6.8 acres in NW $\frac{1}{4}$ NE $\frac{1}{4}$ 3.2 acres in SW $\frac{1}{4}$ NE $\frac{1}{4}$ Section 32, T. 4 S., R. 13 E., W.M.
on	7.0	20.0	\$1000	\$1000	20.0 acres in SE $\frac{1}{4}$ NE $\frac{1}{4}$, Section 25, T. 5 S., R. 11 E., W.M.
1	20.0	40.0	\$1000	\$1000	10.0 acres in NE $\frac{1}{4}$ SE $\frac{1}{4}$ 10.0 acres in NW $\frac{1}{4}$ SE $\frac{1}{4}$ Section 19, T. 4 S., R. 14 E., W.M.
regon	8.5	20.0	\$1200	\$1200	20.0 acres in NE $\frac{1}{4}$ NE $\frac{1}{4}$ Section 29 T. 4 S., R. 13 E., W.M.

only 12.00 map

SHOULD BE 20

Office Address Proprietor	NUMBER OF ACRES		Contract Price	Amount Paid	Description
	Irrigated	Contracted			
regon	11.0	20.0	\$1000	\$1000	20.0 acres in SW $\frac{1}{4}$ NW $\frac{1}{4}$ Section 20, T. 5 S., R. 13 E., W.M.
regon	10.0	20.0 & 1.0 Ac.Ft. for Stock & Domestic	\$1050	\$1050	10.0 acres in NW $\frac{1}{4}$ SW $\frac{1}{4}$ Section 17, T. 5 S., R. 13 E., W.M. 10.0 acres in SW $\frac{1}{4}$ NE $\frac{1}{4}$ Section 25, T. 5 S., R. 12 E., W.M. 1.0 acre in NW $\frac{1}{4}$ SE $\frac{1}{4}$ Section 18, T. 5 S., R. 13 E., W.M. (Water purchased for stock and domestic use to be applied to this last described tract.)
M. A. regon	2.0	10.0	\$500	\$500	10.0 acres in SE $\frac{1}{4}$ NW $\frac{1}{4}$ Section 20, T. 5 S., R. 13 E., W.M.
regon	23.0	30.0	\$1240	\$1240	1.0 acre in SW $\frac{1}{4}$ NE $\frac{1}{4}$ 3.5 acres in NW $\frac{1}{4}$ SE $\frac{1}{4}$ 11.5 acres in NE $\frac{1}{4}$ SW $\frac{1}{4}$ Section 2; 14.0 acres in NE $\frac{1}{4}$ NE $\frac{1}{4}$ Section 10; T. 5 S., R. 12 E., W.M.
regon	20.0	20.0	\$1000	\$1000	10.0 acres in SE $\frac{1}{4}$ SW $\frac{1}{4}$ 10.0 acres in SW $\frac{1}{4}$ SE $\frac{1}{4}$ Section 20, T. 5 S., R. 13 E., W.M.
, regon	3.5	10.0	\$500	\$500	10.0 acres in NW $\frac{1}{4}$ SW $\frac{1}{4}$ Section 25, T. 5 S., R. 12 E., W.M.
. n	9.8	40.0	\$2200	\$1100	20.0 acres in SW $\frac{1}{4}$ SW $\frac{1}{4}$ 20.0 acres in SE $\frac{1}{4}$ SW $\frac{1}{4}$ Section 29 T. 4 S., R. 13 E., W.M.
., and heirs ty Estate, 1	27.0	27.0	\$1215	\$1215	4.0 acres in SW $\frac{1}{4}$ SW $\frac{1}{4}$ 17.0 acres in SE $\frac{1}{4}$ SW $\frac{1}{4}$ 6.0 acres in SW $\frac{1}{4}$ SE $\frac{1}{4}$ Section 5, T. 5 S., R. 13 E., W.M.
., regon	10.0	10.0	\$600	\$600	10.0 acres in SE $\frac{1}{4}$ SW $\frac{1}{4}$ Section 21, T. 5 S., R. 13 E., W.M.

WHITE RIVER - Inchoate
Supplemental Findings (Wapinitia)

Office Address Proprietor	NUMBER OF ACRES		Contract Price	Amount Paid	Description
	Irrigated	Contracted			
nce S., on.	None	20.0	\$1000	\$1000	20.0 acres in SE $\frac{1}{4}$ NW $\frac{1}{4}$ Section 24, T. 4 S., R. 13 E., W.M.
on	4.8	20.0	\$1000	\$1000	10.0 acres in NE $\frac{1}{4}$ SW $\frac{1}{4}$ Section 26, 10.0 acres in NW $\frac{1}{4}$ NE $\frac{1}{4}$ Section 27, T. 4 S., R. 13 E., W.M.
on	20.0	20.0	\$1000	\$1000	10.0 acres in NW $\frac{1}{4}$ NW $\frac{1}{4}$ 10.0 acres in NE $\frac{1}{4}$ NW $\frac{1}{4}$ Section 29 T. 5 S., R. 12 E., W.M.
, on	7.2	40.0	\$2200	\$2200	19.0 acres in NW $\frac{1}{4}$ NE $\frac{1}{4}$ 1.0 acres in NE $\frac{1}{4}$ NW $\frac{1}{4}$ Section 32; 5.0 acres in NW $\frac{1}{4}$ NE $\frac{1}{4}$ 15.0 acres in NE $\frac{1}{4}$ NW $\frac{1}{4}$ Section 33, T. 5 S., R. 12 E., W.M.
h Company (owner) Bldg., regon	8.4	40.0	\$2000	\$2000	10.4 acres in SE $\frac{1}{4}$ SE $\frac{1}{4}$ 0.4 acre in NE $\frac{1}{4}$ SE $\frac{1}{4}$ Section 8; 4.0 acres in NW $\frac{1}{4}$ SW $\frac{1}{4}$ 5.2 acres in SW $\frac{1}{4}$ SW $\frac{1}{4}$ Section 9; 15.0 acres in SE $\frac{1}{4}$ SW $\frac{1}{4}$ 5.0 acres in SW $\frac{1}{4}$ SE $\frac{1}{4}$ Section 16, T. 5 S., R. 12 E., W.M. SEE CLAIM.
orporation t, , President w, Secretary, on	None	54.0	\$3000 (Approx.)	\$3000	10.0 acres in NE $\frac{1}{4}$ NW $\frac{1}{4}$ 10.0 acres in NW $\frac{1}{4}$ NE $\frac{1}{4}$ 7.0 acres in SE $\frac{1}{4}$ SE $\frac{1}{4}$ 10.0 acres in NW $\frac{1}{4}$ SE $\frac{1}{4}$ 17.0 acres in NE $\frac{1}{4}$ SE $\frac{1}{4}$ Section 17; T. 5 S., R. 12 E., W.M.
, on	12.0	22.0	\$1020	\$1020	10.0 acres in NE $\frac{1}{4}$ NE $\frac{1}{4}$ 12.0 acres in SE $\frac{1}{4}$ NE $\frac{1}{4}$ Section 13, T. 5 S., R. 12 E., W.M.
, regon	0.5	20.0	\$1000	\$1000	10.0 acres in SE $\frac{1}{4}$ NE $\frac{1}{4}$ Section 22, 10.0 acres in NW $\frac{1}{4}$ NE $\frac{1}{4}$ Section 28, T. 5 S., R. 12 E., W.M.

WHITE RIVER - Inchoate
Supplemental Findings (Wapinitia)

Office Address :	NUMBER OF ACRES :		Contract :	Amount :	DESCRIPTION
iator :	Irrigated :	Contracted :	Price :	Paid :	
Oregon	None	27.0	\$1215	\$1215	27.0 acres in SW ¹ / ₄ SW ¹ / ₄ Section 8, T. 5 S., R. 13 E., W.M.
ie Oregon	2.5	10.0	\$500	\$500	10.0 acres in SE ¹ / ₄ SE ¹ / ₄ Section 24, T. 5 S., R. 12 E., W.M.
er S., on	10.0	10.0	\$500	\$500	10.0 acres in NW ¹ / ₄ NW ¹ / ₄ Section 24, T. 5 S., R. 12 E., W.M.
rans' State on,	60.0	60.0	\$3000	\$3000	40.0 acres in E ¹ / ₂ SE ¹ / ₄ 20.0 acres in NW ¹ / ₄ SE ¹ / ₄ Section 20, T. 5 S., R. 13 E., W.M.
on	6.4	20.0	\$1000	\$500	18.8 acres in NE ¹ / ₄ SE ¹ / ₄ 1.2 acres in SE ¹ / ₄ SE ¹ / ₄ Section 26, T. 4 S., R. 13 E., W.M.

977.36

2162.21

~~112,010.00~~

PAGE 390, 20 AC. TOO MUCH LISTED - SEE DEC. PA12
 PAGE 391, 18 AC. FT. NOT ALLOWED - SEE DEC. PA13

{ TO GET THIS TOTAL, I ALLOWED ONLY
 20 AC. SEC. 19, AS W.E. - SEE PG. 390
 DISALLOWED 12 AC. SEC. 18, 5' S 18 E. SEE PG. 391

1 0 +
1 0 +
1 0 +
1 0 +
1 0 +
5 0 +
1.5 0 +
1.5 0 +
8 0 +
7 0 +
1.1 0 +
1.6 0 +
4 0 +
6 0 +
6 0 +
1.0 0 +
1.6 0 +
1 0 +
1.4 0 +
1.3 0 +
1.3 0 +
1.2 4 +
7 2 +
2 4 +
5 0 +
1.0 0 +
6 0 +
1.4 0 +
5 5 +
5 5 +
1.0 0 +
2.0 0 +
1.5 0 +
1.0 0 +
1.0 0 +
1 0 +
9 0 +
1.0 0 +
1.9 0 +
1 0 +
2.5 0 +
5 0 +
5 0 +
5 0 +
1.1 0 +
1.0 0 +
1.0 0 +
1.0 0 +
1.0 0 +
1.1 5 +
3 5 +
1.0 0 +
6 4 +
1.3 6 +
2.0 0 +
1 0 +
5 0 +
1.4 0 +
1.0 0 +
2 0 +
1.0 0 +
1.0 0 +
2.0 0 +
2.0 0 +
2.0 0 +
2.2 0 +
1 0 +
2 0 +
1.0 0 +
4.0 0 +
2.0 0 +
2.0 0 +
1.5 0 +
5 0 +
1.0 0 +
1.0 0 +
5 0 +
1 0 +
1.6 0 +
2 0 +
1 0 +
1.0 0 +
8 0 +
1.0 0 +
1 0 +
1.4 0 +
1.0 0 +
7 0 +
3 0 +
1.7 0 +
1.5 0 +
5 0 +
3.6 0 +
3.4 0 +
1 0 +
9 0 +
5 0 +
1.1 0 +
1.8 0 +
1.4 5 +
3 3 +
1.0 7 +
1 0 +
1 5 +
8 5 +
5 0 +
5 0 +
7 6 +
5 0 +
1.0 0 +
5 0 +
2 0 +
2 0 +
2 0 +
1.3 0 +
7 0 +

1997 DECREE

9.414

E 2.435

1.00	+
7	+
93	+
1.00	+
1.00	+
1.05	+
1.50	+
1.00	+
1.50	+
2.00	+
10	+
40	+
1.00	+
70	+
45	+
1.80	+
80	+
80	+
2.24	+
2.40	+
56	+
2.00	+
1.50	+
50	+
10	+
74	+
10	+
90	+
1.00	+
1.00	+
50	+
50	+
96	+
27	+
2.47	+
1.00	+
1.00	+
10	+
10	+
50	+
1.30	+
10	+
1.90	+
1.80	+
20	+
1.60	+
80	+
1.20	+
1.05	+
1.02	+
20	+
3.08	+
30	+
20	+
20	+
50	+
50	+
1.50	+
1.00	+
1.50	+
50	+
15	+
34	+
1.51	+
3.00	+
2.00	+
80	+
70	+
1.50	+
50	+
1.00	+
50	+
50	+
21	+
78	+
50	+
67	+
12	+
70	+
2.02	+
2.00	+
1.00	+
1.40	+
60	+
25	+
25	+
1.00	+
1.00	+
1.00	+
80	+
20	+
1.20	+
2.00	+
95	+
10	+
10	+
10	+
10	+
1.50	+
50	+
1.00	+
1.00	+
16	+
84	+
1.00	+
1.00	+
44	+
1.01	+
1.91	+
10	+
35	+
20	+
210.86	o
210.86	*

1947 DECREE

Name	Township	Range	Section	40-Acre Tract	No. Acres Irrigated
Abbott, James P. R. F. D. Maupin, Oregon	5 S	12 E	31	NW $\frac{1}{4}$ NW $\frac{1}{4}$	1.0 ✓
	5 S	12 E	32	SE $\frac{1}{4}$ NW $\frac{1}{4}$	1.0 ✓ <i>1st Trsf: Sp. Or. Vol. 1, p. 529</i>
	5 S	12 E	33	SE $\frac{1}{4}$ NW $\frac{1}{4}$	1.0 ✓
	5 S	12 E	34	NE $\frac{1}{4}$ NW $\frac{1}{4}$	1.0 ✓
	5 S	12 E	15	SW $\frac{1}{4}$ NE $\frac{1}{4}$	1.0 ✓
	5 S	12 E	32	SE $\frac{1}{4}$ NE $\frac{1}{4}$	5.0 ✓
	5 S	12 E	32	SW $\frac{1}{4}$ NE $\frac{1}{4}$	15.0 ✓ <i>15 Trsf: Sp. Or. Vol. 8, p. 57</i>
	5 S	12 E	20	NW $\frac{1}{4}$ SE $\frac{1}{4}$	15.0 ✓ <i>15 " " "</i>
	5 S	12 E	16	NE $\frac{1}{4}$ NE $\frac{1}{4}$	8.0 ✓ <i>8 " " "</i>
	5 S	12 E	9	SE $\frac{1}{4}$ SE $\frac{1}{4}$	7.0 ✓ <i>7 " " "</i>
	5 S	12 E	10	SW $\frac{1}{4}$ SW $\frac{1}{4}$	11.0 ✓ <i>10 " " ✓</i>
Andrews, Elsie R. F. D. Maupin, Oregon	5 S	12 E	23	NE $\frac{1}{4}$ NE $\frac{1}{4}$	16.0 ✓
	5 S	12 E	23	SE $\frac{1}{4}$ NE $\frac{1}{4}$	4.0 ✓
Bates, Julia Ward R. F. D. Maupin, Oregon	5 S	12 E	13	NE $\frac{1}{4}$ NE $\frac{1}{4}$	6.0 ✓
	5 S	12 E	13	SE $\frac{1}{4}$ NE $\frac{1}{4}$	6.0 ✓
Batty, Frank Maupin, Oregon	5 S	12 E	12	SE $\frac{1}{4}$ NE $\frac{1}{4}$	10.0 ✓
	5 S	12 E	12	NW $\frac{1}{4}$ NW $\frac{1}{4}$	16.0 ✓
	5 S	12 E	11	SE $\frac{1}{4}$ NW $\frac{1}{4}$	1.0 ✓
	5 S	12 E	12	NE $\frac{1}{4}$ NW $\frac{1}{4}$	14.0 ✓
	5 S	12 E	12	SW $\frac{1}{4}$ NW $\frac{1}{4}$	13.0 ✓
	5 S	12 E	12	SE $\frac{1}{4}$ NW $\frac{1}{4}$	13.0 ✓
Batty, Margaret Banford, Starr & Effie c/o L. G. Falkenhagen 207 N.W. Irving St. Portland, Oregon	5 S	13 E	5	SW $\frac{1}{4}$ SE $\frac{1}{4}$	12.4 ✓
	5 S	13 E	5	SE $\frac{1}{4}$ SE $\frac{1}{4}$	7.2 ✓
	5 S	13 E	8	NW $\frac{1}{4}$ NE $\frac{1}{4}$	2.4 ✓
	5 S	13 E	5	SE $\frac{1}{4}$ SW $\frac{1}{4}$	5.0 ✓
Bebee, Charles & Bebee, Edward Maupin, Oregon	5 S	12 E	27	SE $\frac{1}{4}$ SE $\frac{1}{4}$	10.0 ✓
Beidenstine, August R. F. D. Maupin, Oregon	5 S	12 E	2	SW $\frac{1}{4}$ SW $\frac{1}{4}$	6.0 ✓
	5 S	12 E	3	SE $\frac{1}{4}$ SE $\frac{1}{4}$	14.0 ✓
	5 S	12 E	27	NE $\frac{1}{4}$ SE $\frac{1}{4}$	5.5 ✓
	5 S	12 E	27	NW $\frac{1}{4}$ SE $\frac{1}{4}$	5.5 ✓
	5 S	12 E	10	NE $\frac{1}{4}$ NE $\frac{1}{4}$	10.0 ✓
Bothwell, O. D. R. F. D. Maupin, Oregon	5 S	13 E	3	NW $\frac{1}{4}$ SW $\frac{1}{4}$	20.0 ✓ <i>10 Trsf: Sp. Or. Vol. 9, p. 75</i>
	5 S	13 E	8	NW $\frac{1}{4}$ NW $\frac{1}{4}$	15.0 ✓ <i>5 Trsf: Sp. Or. Vol. 9, p. 70</i> <i>10 Trsf: Sp. Or. Vol. 9, p. 75</i>
Bronner, Earl & Lenora R. F. D. Maupin, Oregon	5 S	12 E	29	SW $\frac{1}{4}$ SW $\frac{1}{4}$	10.0 ✓
	5 S	12 E	30	SE $\frac{1}{4}$ SE $\frac{1}{4}$	10.0 ✓
Bustain, C. M. R. F. D. Maupin, Oregon	4 S	13 E	13	SW $\frac{1}{4}$ SE $\frac{1}{4}$	1.0 ✓
	4 S	13 E	13	SE $\frac{1}{4}$ SE $\frac{1}{4}$	9.0 ✓
	4 S	14 E	19	SW $\frac{1}{4}$ SW $\frac{1}{4}$	10.0 ✓
	4 S	14 E	19	SE $\frac{1}{4}$ NE $\frac{1}{4}$	19.0 ✓
	4 S	14 E	19	NE $\frac{1}{4}$ SE $\frac{1}{4}$	1.0 ✓

Hastain, Glen . F. D. Dupin, Oregon	4 S	14 E	20	NW $\frac{1}{4}$	NW $\frac{1}{4}$	25.0 ✓
	4 S	14 E	20	SW $\frac{1}{4}$	NW $\frac{1}{4}$	5.0 ✓
	4 S	14 E	18	SE $\frac{1}{4}$	SE $\frac{1}{4}$	5.0 ✓
	4 S	14 E	18	SW $\frac{1}{4}$	SE $\frac{1}{4}$	5.0 ✓
Laymier, George . F. D. Dupin, Oregon	5 S	12 E	14	NE $\frac{1}{4}$	NW $\frac{1}{4}$	11.0 ✓
	5 S	12 E	14	SW $\frac{1}{4}$	SE $\frac{1}{4}$	10.0 ✓
	5 S	12 E	14	SE $\frac{1}{4}$	SE $\frac{1}{4}$	10.0 ✓
	5 S	12 E	11	SW $\frac{1}{4}$	SW $\frac{1}{4}$	10.0 ✓
	5 S	12 E	11	SE $\frac{1}{4}$	SW $\frac{1}{4}$	10.0 ✓
Laymier, Lloyd A. . F. D. Dupin, Oregon	5 S	12 E	23	NE $\frac{1}{4}$	NW $\frac{1}{4}$	11.5 ✓
	5 S	12 E	23	SE $\frac{1}{4}$	NW $\frac{1}{4}$	3.5 ✓
	5 S	12 E	23	NW $\frac{1}{4}$	NE $\frac{1}{4}$	10.0 ✓
Confer, F. M. . F. D. Dupin, Oregon	5 S	13 E	3	NW $\frac{1}{4}$	NW $\frac{1}{4}$	6.4 ✓
	5 S	13 E	3	SW $\frac{1}{4}$	NW $\frac{1}{4}$	13.6 ✓
	5 S	13 E	4	SE $\frac{1}{4}$	NE $\frac{1}{4}$	20.0 ✓ 20 Tr. Sp. Or. Vol. 9, p. 78
Confer, Mrs. J. L. /o E. M. Confer . F. D. Dupin, Oregon	4 S	13 E	33	NW $\frac{1}{4}$	SE $\frac{1}{4}$	1.0 ✓
	4 S	13 E	34	NW $\frac{1}{4}$	SW $\frac{1}{4}$	5.0 ✓
	4 S	13 E	34	NE $\frac{1}{4}$	SW $\frac{1}{4}$	14.0 ✓
Cook, Charles Dupin, Oregon	5 S	12 E	30	NW $\frac{1}{4}$	NW $\frac{1}{4}$	10.0 ✓ 5 Tr. Sp. Or. Vol. 6, p. 429
	5 S	12 E	33	SW $\frac{1}{4}$	NE $\frac{1}{4}$	2.0 ✓
Crawtree, Earl . F. D. Dupin, Oregon	4 S	13 E	25	SW $\frac{1}{4}$	SW $\frac{1}{4}$	10.0 ✓
	4 S	13 E	26	SE $\frac{1}{4}$	SE $\frac{1}{4}$	10.0 ✓
	4 S	13 E	34	SE $\frac{1}{4}$	NE $\frac{1}{4}$	20.0 ✓ 10 Tr.
	4 S	13 E	34	NE $\frac{1}{4}$	SE $\frac{1}{4}$	20.0 ✓ 20 " } Sp. Or. Vol. 9, p. 80
	4 S	13 E	34	NW $\frac{1}{4}$	NE $\frac{1}{4}$	20.0 ✓ 20 "
Crawtree, Lester . F. D. Dupin, Oregon	5 S	13 E	5	NE $\frac{1}{4}$	NW $\frac{1}{4}$	22.0 ✓
	5 S	13 E	6	NE $\frac{1}{4}$	NE $\frac{1}{4}$	1.0 ✓
	5 S	13 E	5	SE $\frac{1}{4}$	NW $\frac{1}{4}$	2.0 ✓
Crawtree, Raymond A. . F. D. Dupin, Oregon	5 S	14 E	6	NE $\frac{1}{4}$	NW $\frac{1}{4}$	10.0 ✓
	4 S	13 E	14	SE $\frac{1}{4}$	SE $\frac{1}{4}$	40.0 ✓
	4 S	13 E	14	NE $\frac{1}{4}$	SE $\frac{1}{4}$	20.0 ✓
	4 S	13 E	23	NE $\frac{1}{4}$	NE $\frac{1}{4}$	20.0 ✓
Crawtree, R. R. . F. D. Dupin, Oregon	4 S	13 E	31	SW $\frac{1}{4}$	NW $\frac{1}{4}$	15.0 ✓
	4 S	13 E	30	SE $\frac{1}{4}$	SW $\frac{1}{4}$	5.0 ✓
Cunningham, Mrs. Anna Dupin, Oregon	5 S	12 E	21	NW $\frac{1}{4}$	NE $\frac{1}{4}$	10.0 ✓
	5 S	12 E	21	NE $\frac{1}{4}$	SE $\frac{1}{4}$	Domestic ✓
	5 S	12 E	21	SE $\frac{1}{4}$	SE $\frac{1}{4}$	10.0 ✓
Cunningham, Earl Dupin, Oregon	5 S	12 E	28	NW $\frac{1}{4}$	NE $\frac{1}{4}$	5.0 ✓
Davidson, R. C. . F. D. Dupin, Oregon	5 S	13 E	20	SE $\frac{1}{4}$	NE $\frac{1}{4}$	1.0 ✓
	5 S	13 E	20	NW $\frac{1}{4}$	SE $\frac{1}{4}$	16.0 ✓
	5 S	13 E	20	NE $\frac{1}{4}$	SE $\frac{1}{4}$	2.0 ✓
	5 S	13 E	29	NE $\frac{1}{4}$	NE $\frac{1}{4}$	1.0 ✓
Dore, Mose . F. D. Dupin, Oregon	5 S	13 E	20	SE $\frac{1}{4}$	NW $\frac{1}{4}$	10.0 ✓

OWNER	TOWNSHIP	RANGE	SECTION	ACRES	REMARKS	ACRES
"M. & "G" Lumber Comp. Lupin, Oregon	5 S	11 E	25	SW $\frac{1}{4}$ NE $\frac{1}{4}$		8.0 ✓
ndersby, E. A. . F. D. Lupin, Oregon	5 S	12 E	13	NW $\frac{1}{4}$ SE $\frac{1}{4}$		10.0 ✓
	5 S	13 E	17	SW $\frac{1}{4}$ SE $\frac{1}{4}$		1.0 ✓
	5 S	13 E	20	NW $\frac{1}{4}$ NE $\frac{1}{4}$		14.0 ✓
	5 S	13 E	20	NE $\frac{1}{4}$ NE $\frac{1}{4}$		10.0 ✓
ndersby, S. E. . F. D. Lupin, Oregon	5 S	11 E	13	NW $\frac{1}{4}$ SW $\frac{1}{4}$		7.0 ✓
	5 S	11 E	13	SW $\frac{1}{4}$ SW $\frac{1}{4}$		3.0 ✓
isher, Randal . F. D. Lupin, Oregon	5 S	12 E	17	SW $\frac{1}{4}$ NW $\frac{1}{4}$		17.0 ✓
	5 S	12 E	17	NW $\frac{1}{4}$ NW $\frac{1}{4}$		15.0 ✓
	5 S	12 E	20	SE $\frac{1}{4}$ NE $\frac{1}{4}$		5.0 ✓
Leming, Jesse R. arsell, Leo D. /o J. R. Fleming 09 E 11th ie Dalles, Oregon	4 S	13 E	24	NE $\frac{1}{4}$ NW $\frac{1}{4}$		36.0 ✓
	4 S	13 E	24	SE $\frac{1}{4}$ NW $\frac{1}{4}$		34.0 ✓
orman, W. E. Estate . F. D. Lupin, Oregon	5 S	12 E	27	SW $\frac{1}{4}$ NW $\frac{1}{4}$		1.0 ✓
	5 S	12 E	22	NW $\frac{1}{4}$ SW $\frac{1}{4}$		9.0 ✓
able, Ed. F. . F. D. Lupin, Oregon	5 S	13 E	28	NW $\frac{1}{4}$ NW $\frac{1}{4}$		5.0 ✓
	5 S	13 E	2	SW $\frac{1}{4}$ SE $\frac{1}{4}$		11.0 ✓
	5 S	13 E	2	SE $\frac{1}{4}$ SW $\frac{1}{4}$		18.0 ✓
	5 S	13 E	11	NE $\frac{1}{4}$ NW $\frac{1}{4}$		14.5 ✓
ray, George S. . F. D. Lupin, Oregon	5 S	12 E	1	NW $\frac{1}{4}$ SW $\frac{1}{4}$		3.3 ✓
	5 S	12 E	1	SW $\frac{1}{4}$ NW $\frac{1}{4}$		10.7 ✓
	5 S	12 E	2	SW $\frac{1}{4}$ NE $\frac{1}{4}$		1.0 ✓
itzler, A. L. . F. D. Lupin, Oregon	4 S	13 E	32	NW $\frac{1}{4}$ NW $\frac{1}{4}$		1.5 ✓
	4 S	13 E	31	NE $\frac{1}{4}$ NE $\frac{1}{4}$		8.5 ✓
	4 S	13 E	31	SE $\frac{1}{4}$ NE $\frac{1}{4}$		5.0 ✓
	4 S	13 E	31	SW $\frac{1}{4}$ NE $\frac{1}{4}$		5.0 ✓
	4 S	13 E	31	NW $\frac{1}{4}$ NE $\frac{1}{4}$		7.6 ✓
ackler, Ted Lupin, Oregon	5 S	13 E	18	SE $\frac{1}{4}$ SE $\frac{1}{4}$		5.0 ✓
	5 S	13 E	19	NE $\frac{1}{4}$ NE $\frac{1}{4}$		10.0 ✓
	5 S	13 E	19	NW $\frac{1}{4}$ NE $\frac{1}{4}$		5.0 ✓
ammer, Herbert . F. D. Lupin, Oregon	5 S	12 E	26	SW $\frac{1}{4}$ SE $\frac{1}{4}$		2.0 ✓
rtman, E. A. . F. D. Lupin, Oregon	5 S	12 E	25	NW $\frac{1}{4}$ NW $\frac{1}{4}$		2.0 ✓
oyce, John . F. D. Lupin, Oregon	5 S	11 E	25	NW $\frac{1}{4}$ SE $\frac{1}{4}$		2.0 ✓
	5 S	11 E	24	SE $\frac{1}{4}$ SW $\frac{1}{4}$		13.0 ✓
	5 S	11 E	24	SW $\frac{1}{4}$ NE $\frac{1}{4}$		7.0 ✓
				SW SE		

6 Tr. Sp. Or Vol 9, p. 83

	<u>Range</u>	<u>Section</u>	<u>Acres</u>	<u>Irrigated</u>	
ensen, Theodore . D. in, Oregon	4 S 14 E	31	SW $\frac{1}{4}$ SE $\frac{1}{4}$	10.0 ✓	
h, Christine Rice Dalles, Oregon	5 S 5 S	13 E 13 E	20 20	SE $\frac{1}{4}$ SW $\frac{1}{4}$ SW $\frac{1}{4}$ SE $\frac{1}{4}$.7 ✓ 9.3 ✓
ey, Floyd L. . D. in, Oregon	5 S 5 S 5 S 5 S	13 E 13 E 13 E 13 E	8 9 9 18	SW $\frac{1}{4}$ SW $\frac{1}{4}$ SE $\frac{1}{4}$ NW $\frac{1}{4}$ NE $\frac{1}{4}$ SW $\frac{1}{4}$ NE SE	10.0 ✓ 10.0 ✓ 10.5 ✓ 5.0 ✓ 5.5 ✓
ey, Zilpah A . D. in, Oregon	5 S	13 E	16	NW $\frac{1}{4}$ NE $\frac{1}{4}$	15.0 ✓
edy, J. C. . D. in, Oregon	5 S	12 E	1	NE $\frac{1}{4}$ NW $\frac{1}{4}$	10.0 ✓
, Walter & ifson, O. W. e in, Oregon	5 S 5 S 5 S 5 S	12 E 12 E 12 E 12 E	9 9 8 8	NW $\frac{1}{4}$ SW $\frac{1}{4}$ SW $\frac{1}{4}$ SW $\frac{1}{4}$ NE $\frac{1}{4}$ SE $\frac{1}{4}$ SE $\frac{1}{4}$ SE $\frac{1}{4}$	15.0 ✓ 20.0 ✓ 1.0 ✓ 4.0 ✓
, A. L. . D. in, Oregon	5 S	12 E	30	NW $\frac{1}{4}$ NW $\frac{1}{4}$	10.0 ✓
n, Mrs. A. C. . D. in, Oregon	4 S 4 S	13 E 13 E	28 28	NE $\frac{1}{4}$ SW $\frac{1}{4}$ NW $\frac{1}{4}$ SE $\frac{1}{4}$	7.0 ✓ 4.5 ✓
w, A. E. in, Oregon	4 S 4 S 4 S 4 S 4 S 4 S 4 S 5 S 5 S 5 S	13 E 13 E 13 E 13 E 13 E 13 E 13 E 13 E 13 E 13 E	35 35 36 36 36 36 36 2 2 1	NE $\frac{1}{4}$ SE $\frac{1}{4}$ SW $\frac{1}{4}$ SE $\frac{1}{4}$ SW $\frac{1}{4}$ NW $\frac{1}{4}$ NW $\frac{1}{4}$ SW $\frac{1}{4}$ SW $\frac{1}{4}$ SE $\frac{1}{4}$ NW $\frac{1}{4}$ SE $\frac{1}{4}$ SW $\frac{1}{4}$ NE $\frac{1}{4}$ NE $\frac{1}{4}$ NE $\frac{1}{4}$ NW $\frac{1}{4}$ NE $\frac{1}{4}$ SE $\frac{1}{4}$ NW $\frac{1}{4}$	18.0 ✓ 8.0 ✓ 8.0 ✓ 22.4 ✓ 24.0 ✓ 5.6 ✓ 20.0 ✓ 15.0 ✓ 5.0 ✓ 1.0 ✓
kle, C. J. . D. in, Oregon	5 S 5 S 5 S	12 E 12 E 12 E	1 1 1	SE $\frac{1}{4}$ SW $\frac{1}{4}$ SW $\frac{1}{4}$ NE $\frac{1}{4}$ SE $\frac{1}{4}$ NW $\frac{1}{4}$	7.4 ✓ 1.0 ✓ 9.0 ✓
, Louis J. & May . D. in, Oregon	5 S 5 S	12 E 12 E	24 25	SW $\frac{1}{4}$ NW $\frac{1}{4}$ SW $\frac{1}{4}$ NE $\frac{1}{4}$	10.0 ✓ 10.0 ✓
ll, Richard . D. in, Oregon	4 S 4 S 4 S 4 S 4 S	13 E 13 E 13 E 13 E 13 E	23 23 26 26 27	NW $\frac{1}{4}$ SW $\frac{1}{4}$ SW $\frac{1}{4}$ SW $\frac{1}{4}$ NE $\frac{1}{4}$ SW $\frac{1}{4}$ NW $\frac{1}{4}$ SW $\frac{1}{4}$ SE $\frac{1}{4}$ NE $\frac{1}{4}$	5.0 ✓ 5.0 ✓ 9.6 ✓ 2.7 ✓ 24.7 ✓
, D. E. . D. in, Oregon	4 S 4 S 4 S 4 S	13 E 13 E 13 E 13 E	32 32 21 20	NW $\frac{1}{4}$ NE $\frac{1}{4}$ SW $\frac{1}{4}$ NE $\frac{1}{4}$ SW $\frac{1}{4}$ SW $\frac{1}{4}$ NE $\frac{1}{4}$ SE $\frac{1}{4}$	10.0 ✓ 10.0 ✓ 1.0 ✓ 1.0 ✓
, D. V. . D. in, Oregon	4 S 4 S	13 E 13 E	22 22	NW $\frac{1}{4}$ NE $\frac{1}{4}$ NE $\frac{1}{4}$ NW $\frac{1}{4}$	5.0 ✓ 13.0 ✓

10 Trif. Sp. Or. Vol 9, p 85

Is, A. M. . D. in, Oregon	4 S 4 S	13 E 13 E	20 29	NW $\frac{1}{4}$ SE $\frac{1}{4}$ NE $\frac{1}{4}$ NE $\frac{1}{4}$	1.0 ✓ 19.0 ✓ 10 Tr. Sp Or. Vol. 9, p. 6
Is, Glen . D. in, Oregon	4 S 4 S	13 E 13 E	14 23	SW $\frac{1}{4}$ SW $\frac{1}{4}$ NW $\frac{1}{4}$ NW $\frac{1}{4}$	18.0 ✓ 18 Tr. Sp Or. Vol. 9, p. 6 2.0 ✓ 2 " " " " " "
ood Fire Co. in, Oregon	5 S	11 E	27	NE $\frac{1}{4}$ NW $\frac{1}{4}$	16.0 ✓
ien, J.M. . D. in, Oregon	5 S 5 S	13 E 13 E	30 30	NE $\frac{1}{4}$ SW $\frac{1}{4}$ SW $\frac{1}{4}$ NW $\frac{1}{4}$	8.0 ✓ 12.0 ✓
et, Francis rs. Sam Wall . D. in, Oregon	5 S	13 E	17	NW $\frac{1}{4}$ SW $\frac{1}{4}$	10.5 ✓
son, James E. . D. in, Oregon	4 S 4 S 5 S 5 S 5 S 5 S	13 E 13 E 13 E 13 E 13 E 13 E	33 33 4 4 5 5	SW $\frac{1}{4}$ SW $\frac{1}{4}$ SE $\frac{1}{4}$ SW $\frac{1}{4}$ NW $\frac{1}{4}$ NW $\frac{1}{4}$ SW $\frac{1}{4}$ NW $\frac{1}{4}$ NE $\frac{1}{4}$ NE $\frac{1}{4}$ SE $\frac{1}{4}$ NE $\frac{1}{4}$	10.2 ✓ 2.0 ✓ 30.8 ✓ 3.0 ✓ 2.0 ✓ 2.0 ✓

3, Eva
. D.
in, Oregon

5 S 12 E ↓ 5.0

Five acres of water to become appurtenant to the following described land;

Beginning at the Southwest corner of Sec. 13 Township 5 South Range 12 East of Willamette Meridian, running thence east along the South boundary of said section 70 feet; thence North 1320 feet to the north line of said southwest quarter (SW $\frac{1}{4}$) of said Southwest quarter (SW $\frac{1}{4}$); thence West along the North line of said Southwest quarter of Southwest quarter of said Section to the West line of said Section 13, thence south along the West line of said Section 13, 1320 feet to the point of beginning, containing 2.1 acres. Except roadways, also

Being SW $\frac{1}{4}$ SW $\frac{1}{4}$ Sec. 13

Beginning at a point eighty feet west of the northeast corner of the northeast quarter of the northeast quarter of Section twenty-three, Township five south of Range twelve east of the Willamette Meridian, thence due west a distance of 30 rods, thence due south 14 rods to the right of way of the Wapinitia Cut-off Highway, thence along said highway right of way in northeasterly direction a distance of 28 rods to the place of beginning, containing one acre more or less, also

Being NE $\frac{1}{4}$ NE $\frac{1}{4}$ Sec. 23

Beginning at the southeast corner of Section 14, Township 5 South of Range 12 east of the Willamette Meridian, thence west 50 feet, thence north 100 feet, thence west 50 feet, thence north 383 feet, thence east 100 feet to Section line, thence South 483 feet to the place of beginning, containing one acre, more or less.

Being SE $\frac{1}{4}$ SE $\frac{1}{4}$ Sec. 14

des, Earl . D. in, Oregon	4 S 4 S	13 E 13 E	27 27	NE $\frac{1}{4}$ SW $\frac{1}{4}$ NW $\frac{1}{4}$ SW $\frac{1}{4}$	5.0 ✓ 15.0 ✓
, Louisa A. . D. in, Oregon	5 S	12 E	25	NW $\frac{1}{4}$ SW $\frac{1}{4}$	10.0 ✓
eiber, Lawrence . D. in, Oregon	4 S 4 S	13 E 13 E	22 22	NW $\frac{1}{4}$ SE $\frac{1}{4}$ SW $\frac{1}{4}$ SE $\frac{1}{4}$	15.0 ✓ 5.0 ✓
grass, Elmer H. . D. in, Oregon	4 S 4 S 4 S	13 E 13 E 13 E	29 29 29	NW $\frac{1}{4}$ SW $\frac{1}{4}$ SW $\frac{1}{4}$ SW $\frac{1}{4}$ SE $\frac{1}{4}$ SW $\frac{1}{4}$	1.5 ✓ 3.4 ✓ 15.1 ✓
gis, William R. . D. in, Oregon	5 S 5 S 5 S 5 S	12 E 12 E 12 E 12 E	19 19 19 19	SE $\frac{1}{4}$ SW $\frac{1}{4}$ NE $\frac{1}{4}$ SE $\frac{1}{4}$ SW $\frac{1}{4}$ SE $\frac{1}{4}$ SW $\frac{1}{4}$ SW $\frac{1}{4}$	30.0 ✓ 20.0 ✓ 8.0 ✓ 7.0 ✓
, Sam re Pacquet Wall . D. in, Oregon	5 S 5 S	12 E 12 E	26 26	NE $\frac{1}{4}$ NE $\frac{1}{4}$ SE $\frac{1}{4}$ NE $\frac{1}{4}$	✓ 15.0 - 5 A, Trsf, Sp Or, V. 7, p. 334 5.0 - 5 A ✓ ✓ ✓
ers, H. E. . D. in, Oregon	5 S	12 E	33	NW $\frac{1}{4}$ NW $\frac{1}{4}$	10.0 ✓
ers, Mrs. Louis . D. in, Oregon	5 S 5 S	11 E 11 E	24 24	SE NE NE $\frac{1}{4}$ NE $\frac{1}{4}$ NW $\frac{1}{4}$ NW $\frac{1}{4}$	5.0 ✓ 5.0 ✓
er, L. E. . D. in, Oregon	5 S 5 S 5 S 5 S 5 S 5 S 5 S 5 S	13 E 13 E 13 E 13 E 13 E 12 E 12 E 13 E	7 7 7 7 7 29 29 7	SW $\frac{1}{4}$ NW $\frac{1}{4}$ NE $\frac{1}{4}$ SW $\frac{1}{4}$ NW $\frac{1}{4}$ SW $\frac{1}{4}$ SW $\frac{1}{4}$ SW $\frac{1}{4}$ SE $\frac{1}{4}$ SW $\frac{1}{4}$ NW $\frac{1}{4}$ NW $\frac{1}{4}$ NE $\frac{1}{4}$ NW $\frac{1}{4}$ NW $\frac{1}{4}$ SE $\frac{1}{4}$	2.1 ✓ 7.8 ✓ 5.0 ✓ 6.7 ✓ 1.2 ✓ 7.0 ✓ 20.2 ✓ 20.0 ✓
ers, O. E. . D. in, Oregon	5 S	12 E	33	NW $\frac{1}{4}$ NE $\frac{1}{4}$	10.0 ✓
ers, O. S. . D. in, Oregon	5 S	12 E	32	NW $\frac{1}{4}$ NE $\frac{1}{4}$	14.0 ✓
ers, R. E. . D. in, Oregon	5 S	12 E	29	NE $\frac{1}{4}$ SE $\frac{1}{4}$	6.0 ✓
itia Cattle Ascn. Lloyd T. Woodside . D. in, Oregon	5 S 5 S	12 E 11 E	30 25	SW $\frac{1}{4}$ SW $\frac{1}{4}$ SE $\frac{1}{4}$ SE $\frac{1}{4}$	2.5 ✓ 2.5 ✓

This Order Cancelled 7/1/10

5th Trsf. - Sp. Or. V. 7, p. 334
25 Ac. trsf. - Sp. Or
Vol. 6, p. 165

7th Trsf.
8. " "
Sp. Or. V. 7
p. 334

✓ 15.0 - 5 A, Trsf, Sp Or, V. 7, p. 334
5.0 - 5 A ✓ ✓ ✓

2.8 Trsf. - S.O. Vol 6 p. 264

7.0 Trsf - S.O. Vol. 6, p. 264
0.2 " do
10.0 " do

Name	Township	Range	Section	40-acre Tract	No. Acres Irrigated
I. H.	5 S	12 E	13	NW $\frac{1}{4}$ SW $\frac{1}{4}$	10.0 ✓
. D.	5 S	12 E	13	NE $\frac{1}{4}$ SW $\frac{1}{4}$	10.0 ✓
in, Oregon					
iams, Mrs. E. M.	5 S	13 E	29	NW $\frac{1}{4}$ NW $\frac{1}{4}$	10.0 ✓
Dalles, Oregon	5 S	13 E	29	NE $\frac{1}{4}$ NW $\frac{1}{4}$	8.0 ✓
	5 S	13 E	29	SE $\frac{1}{4}$ NW $\frac{1}{4}$	2.0 ✓
side, L. B.	5 S	13 E	10	NE $\frac{1}{4}$ NW $\frac{1}{4}$	12.0 ✓
. D.					
in, Oregon					
side, L. D.	5 S	13 E	8	NW $\frac{1}{4}$ SW $\frac{1}{4}$	20.0 ✓
. D.	5 S	13 E	8	SW $\frac{1}{4}$ NW $\frac{1}{4}$	9.5 ✓
in, Oregon	5 S	13 E	6	SE $\frac{1}{4}$ SE $\frac{1}{4}$	1.0 ✓
side, Lloyd T.	5 S	12 E	23	SE $\frac{1}{4}$ SE $\frac{1}{4}$	1.0 ✓
. D.	5 S	12 E	25	NE $\frac{1}{4}$ NE $\frac{1}{4}$	1.0 ✓
in, Oregon	5 S	12 E	24	SW $\frac{1}{4}$ SW $\frac{1}{4}$	1.0 ✓
	5 S	12 E	26	NE $\frac{1}{4}$ NW $\frac{1}{4}$	15.0 ✓
	5 S	12 E	23	SE $\frac{1}{4}$ SW $\frac{1}{4}$	5.0 ✓
side, Ralph	5 S	13 E	19	SW $\frac{1}{4}$ NE $\frac{1}{4}$	10.0 ✓
. D.	5 S	13 E	19	SW $\frac{1}{4}$ SE $\frac{1}{4}$	10.0 ✓
in, Oregon	5 S	12 E	24	NE $\frac{1}{4}$ SE $\frac{1}{4}$	1.6 ✓
	5 S	12 E	24	SE $\frac{1}{4}$ SE $\frac{1}{4}$	8.4 ✓
side, Vern	5 S	13 E	21	SE $\frac{1}{4}$ SW $\frac{1}{4}$	10.0 ✓
in, Oregon	5 S	13 E	21	NE $\frac{1}{4}$ SW $\frac{1}{4}$	10.0 ✓
side, H. L.	4 S	13 E	25	NE $\frac{1}{4}$ SE $\frac{1}{4}$	4.4 ✓ Tract 4.4
. D.	4 S	13 E	25	NW $\frac{1}{4}$ SE $\frac{1}{4}$	10.1 ✓ " 5.6
in, Oregon	4 S	13 E	27	NE $\frac{1}{4}$ NW $\frac{1}{4}$	19.1 ✓ Tract 9 } Sp. Or. Vol 9, p. 72
	4 S	13 E	27	SE $\frac{1}{4}$ NW $\frac{1}{4}$	1.0 ✓ " 1
	4 S	14 E	30	SE $\frac{1}{4}$ SW $\frac{1}{4}$	3.5 ✓
	4 S	14 E	30	NW $\frac{1}{4}$ SW $\frac{1}{4}$	2.0 ✓
					2108.6 ✓

AND IT IS FURTHER ORDERED, ADJUDGED, AND DECREED, That the Juniper Flat
 vement Company has completed its inchoate rights to the extent set forth herein, and
 ame are hereby so determined and established as provided by the former decree en-
 by this Court in this proceedings, and said party is entitled to the issuance of
 er Right Certificate by the State Engineer in accordance with the law, confirming
 rights.

Done and dated this 17th day of April 1947, in Dalles City, Oregon

(Sgd) Fred W. Wilson

CIRCUIT JUDGE