

Oregon

Water Resources Department
Water Right Services Division
725 Summer St NE, Suite A
Salem, OR 97301-1266

ADDRESS SERVICE REQUESTED


97301

Alfred H. Marolf
Star Rt West Box 13
Tillamook, OR 97141

Presort
First Class Mail
ComBasPrice



U.S. POSTAGE >> PITNEY BOWES



ZIP 97301 \$ 000.37⁸
02 1W
0001393081 AUG 06 2018

RECEIVED

AUG 14 2018

OWRD


NIXIE 971 DE 1300 0008/13/18

RETURN TO SENDER
NO SUCH STREET
UNABLE TO FORWARD

NSS

97301>1266

EC: 97301126673 *1579-06869-13-13





Oregon

Kate Brown, Governor

Water Resources Department

North Mall Office Building
725 Summer St NE, Suite A

Salem, OR 97301

Phone (503) 986-0900

Fax (503) 986-0904

www.Oregon.gov/OWRD

August 2, 2018

Ron and Claudia Marolf
720 Third Street
Tillamook, OR 97141

Reference: Application GR-3593, Registration GR-3299

The assignment by proof from Alfred H. Marolf to Ron and Claudia Marolf has been recorded in the records of the Water Resources Department.

The Departments records will now show Ron and Claudia Marolf as the registration holders of record.

Our records have been changed accordingly and the original request is enclosed. Receipt number 127452 covering the recording fee is also enclosed.

Sincerely,

Jerry Sauter
Water Rights Program Analyst
Water Right Services Division

Enclosure: Original Request and Receipt 127452

cc: Watermaster #1 (via email)

Alfred H. Marolf – Star Rt West Box 13, Tillamook, OR 97141

Data Center, OWRD (cover letter & request)

File





Oregon

Kate Brown, Governor

GR-3593

Water Resources Department

North Mall Office Building

725 Summer St NE, Ste A

Salem, OR 97301

Phone: 503-986-0900

Fax: 503-986-0904

www.Oregon.gov/OWRD

May 21, 2019

JENCK FARMS LLC
JOSEPH JENCK
745 THIRD ST
TILLAMOOK, OR 97141

REFERENCE: Ground Water Registration Modification Application T-12991

Enclosed is a copy of the final order approving recognition of your Ground Water Registration Modification application.

If you have any questions related to the approval of this application, you may contact your caseworker, Corey Courchane, by telephone at (503) 986-0825 or by e-mail at Corey.A.Courchane@oregon.gov.

Sincerely,

Stacy H. Phillips
Water Right Services Support
Transfers and Conservation Section

cc: Nikki M. Hendricks, Watermaster Dist. # 1 (via email)
Doann Hamilton, Agent
Ron and Claudia Marolf
Tillamook County

Enclosure



**BEFORE THE WATER RESOURCES DEPARTMENT
OF THE
STATE OF OREGON**

In the Matter of Ground Water)	FINAL ORDER APPROVING
Registration Modification Application)	RECOGNITION OF A MODIFICATION
T-12991, Tillamook County)	IN POINT OF APPROPRIATION AND
)	PLACE OF USE

Authority

Oregon Revised Statutes (ORS) 537.610, 537.705 and 540.505 to 540.580 establish the process in which the holder of a certificate of registration may submit a request for recognition of modifications to the place of use, character of use or point of appropriation under a ground water certificate of registration.

Oregon Administrative Rules (OAR) Chapter 690, Divisions 382 and 380 implement the statutes and provide the Department's procedures and criteria for evaluating ground water registration modification applications.

Applicant

JENCK FARMS LLC
C/O JOE JENCK
745 THIRD STREET
TILLAMOOK, OR 97141

Findings of Fact

1. On July 30, 2018, JENCK FARMS LLC, C/O JOE JENCK filed a ground water registration modification application to modify the point of appropriation and place of use under Registration Application GR-3593 (Certificate of Registration GR-3299). The Department assigned the application number T-12991
2. On July 30, 2018, Registration Application GR-3593 (Certificate of Registration GR-3299) was assigned from ALFRED H. MAROLF to RON and CLAUDIA MAROLF.

This final order is subject to judicial review by the Court of Appeals under ORS 183.482. Any petition for judicial review must be filed within the 60-day time period specified by ORS 183.482(1). Pursuant to ORS 536.075 and OAR 137-003-0675, you may petition for judicial review or petition the Director for reconsideration of this order. A petition for reconsideration may be granted or denied by the Director, and if no action is taken within 60 days following the date the petition was filed, the petition shall be deemed denied.

3. Notice of the application for ground water registration modification was published on August 7, 2018, pursuant to OAR 690-382-0600. No comments were filed in response to the notice.
4. On October 2, 2018, the Department mailed a copy of the draft Preliminary Determination proposing to approve Transfer Application T-12991 to the applicant. The draft Preliminary Determination cover letter set forth a deadline of November 1, 2018, for the applicant to respond. The applicant requested that the Department proceed with issuance of a Preliminary Determination and provided the necessary information to demonstrate that the applicant is authorized to pursue the transfer.
5. On November 21, 2018, the Department issued a Preliminary Determination proposing to approve Transfer T-12991 and mailed a copy to the applicant. Additionally, notice of the Preliminary Determination for the transfer application was published on the Department's weekly notice on November 27, 2018, and in the Tillamook Headlight Herald newspaper on November 28, and December 5, 2018, pursuant to ORS 540.520 and OAR 690-380-4020. No protests were filed in response to the notice.
6. On March 26, 2019, the applicant's agent submitted a revised map, reconfiguring the location of the proposed "TO" lands.
7. On March 28, 2019, the Department issued a revised Preliminary Determination proposing to approve Transfer T-12991 and mailed a copy to the applicant. Additionally, notice of the revised Preliminary Determination for the transfer application was published on the Department's weekly notice on April 2, 2019, pursuant to ORS 540.520 and OAR 690-380-4020. No protests were filed in response to the notice.

8. The ground water registration to be modified is as follows:

Registration: Application GR-3593 (Certificate of Registration GR-3299), in the name of ALFRED H. MAROLF (*assigned to* RON and CLAUDIA MAROLF)
Use: IRRIGATION of 37.8 ACRES
Tentative
Priority Date: OCTOBER 1954
Quantity: 208 GALLONS PER MINUTE
Source: PUMP WELL

Original Point of Appropriation:

Twp	Rng	Mer	Sec	Q-Q	Measured Distances
1 S	10 W	WM	25	SW NW	240 FEET SOUTH AND 490 FEET EAST FROM THE SW CORNER OF THE NWNW OF SECTION 25

Original Place of Use:

IRRIGATION					
Twp	Rng	Mer	Sec	Q-Q	Acres
1 S	10 W	WM	25	NW NW	13.6
1 S	10 W	WM	25	SW NW	24.2
Total					37.8

9. Ground Water Registration Modification Application T-12991 proposes to modify the location of the original point of appropriation approximately 0.3 miles from the original well to:

Twp	Rng	Mer	Sec	Q-Q	GLot	Measured Distances
1 S	10 W	WM	25	NW SW	9	320 FEET SOUTH AND 1075 FEET EAST FROM THE W1/4 CORNER OF SECTION 25

10. Ground Water Registration Modification Application T-12991 proposes to modify the place of use under the ground water registration to:

IRRIGATION						
Twp	Rng	Mer	Sec	Q-Q	GLot	Acres
1 S	10 W	WM	25	NE SW	9	2.5
1 S	10 W	WM	25	NW SW	9	11.6
1 S	10 W	WM	26	NE SE	12	10.5
1 S	10 W	WM	26	NW SE	12	4.5
1 S	10 W	WM	26	NW SE		0.7
1 S	10 W	WM	26	SE SE	13	8.0
Total						37.8

Review Criteria for Ground Water Registration Modification Applications [OAR 690-382-0700(2)]

11. The proposed modifications would not result in enlargement of the ground water registration.
12. The proposed modifications would not result in a state Scenic Waterway not receiving previously available water during periods in which streamflows are less than the quantities determined by the Department to be necessary to meet the requirements of ORS 390.835.
13. The proposed modifications would not result in injury to other water rights.

Conclusions of Law

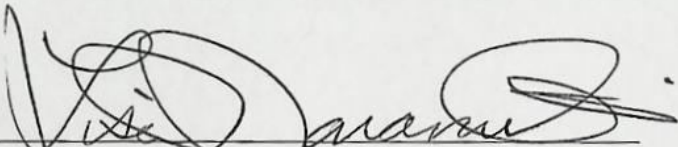
The modifications in point of appropriation and place of use proposed in Ground Water Registration Modification T-12991 are consistent with the requirements of ORS 537.610, 537.705, 540.505 to 540.580 and OAR 690-382-1000.

Now, therefore, it is ORDERED:

1. The modifications to Registration Application GR-3593 (Certificate of Registration GR-3299) proposed in Ground Water Registration Modification Application T-12991 are recognized. Recognition of the modifications shall not be construed as a final determination of the right to appropriate ground water under the certificate of registration or modification. Such a determination will occur in an adjudication proceeding under ORS 537.670 to 537.695.

2. The use of the water is restricted to beneficial use at the place of use described, and is subject to all other conditions and limitations contained in Registration Application GR-3593 (Certificate of Registration GR-3299) and any related decree.
3. Water shall be acquired from the same aquifer (water source) as the original point of appropriation.
4. Water shall no longer be appropriated from the original point of appropriation as part of this ground water certificate of registration.
5. The quantity of water diverted at the new point of appropriation, shall not exceed the quantity of water lawfully available at the original point of appropriation.
6. The former place of use of the modified ground water registration shall no longer receive water as part of the ground water certificate of registration.
7. Water use measurement conditions:
 - a. Before water use may begin under this order, the water user shall install a totalizing flow meter, or, with prior approval of the Director, another suitable measuring device, at each new point of appropriation.
 - b. The water user shall maintain the meters or measuring devices in good working order.
 - c. The water user shall allow the Watermaster access to the meters or measuring devices; provided however, where the meters or measuring devices are located within a private structure, the Watermaster shall request access upon reasonable notice.

Dated at Salem, Oregon this MAY 21 2019.



Lisa J. Jaramillo, Transfer and Conservation Section Manager, for
THOMAS W BYLER, DIRECTOR
Oregon Water Resources Department

Mailing date: MAY 24 2019



Oregon

Kate Brown, Governor

Water Resources Department

North Mall Office Building
725 Summer St NE, Suite A
Salem, OR 97301
Phone (503) 986-0900
Fax (503) 986-0904
www.Oregon.gov/OWRD

August 2, 2018

Ron and Claudia Marolf
720 Third Street
Tillamook, OR 97141

Reference: Application GR-3593, Registration GR-3299

The assignment by proof from Alfred H. Marolf to Ron and Claudia Marolf has been recorded in the records of the Water Resources Department.

The Departments records will now show Ron and Claudia Marolf as the registration holders of record.

Our records have been changed accordingly and the original request is enclosed. Receipt number 127452 covering the recording fee is also enclosed.

Sincerely,

Jerry Sauter
Water Rights Program Analyst
Water Right Services Division

Enclosure: Original Request and Receipt 127452

cc: Watermaster #1 (via email)
Alfred H. Marolf – Star Rt West Box 13, Tillamook, OR 97141
Data Center, OWRD (cover letter & request)
File





Oregon Water Resources Department
 725 Summer Street NE, Suite A
 Salem, Oregon 97301
 (503) 986-0900
 www.wrd.state.or.us

Request for Assignment By Proof of Ownership (If Water Right Holder is Not Available)

If the Department determines that the application is incomplete, fees have not been paid, or the required documents are not acceptable, the application and all fees submitted will be returned to the applicant.

If for multiple rights, a separate form and fee for each right will be required.

I, Ron and Claudia Marolf

(Name of Party Requesting Assignment)

720 Third Street, Tillamook, OR 97141

(Mailing Address)

(City) (State) (Zip) (Phone #)

- hereby request assignment of an entire application/permit/transfer/limited license/groundwater statement; hereby request assignment of a portion of application/permit/transfer/limited license/groundwater statement; (*You must include a map showing the portion of the application/permit/transfer/limited license/groundwater statement to be assigned.*)

Application # _____; Permit # _____; Transfer # _____;

Limited License # _____; Groundwater Statement # GR-3593;

Alfred H Marolf

(Name of Current Holder of Record)

Star Rt West Box 13, Tillamook, OR 97141

(Mailing Address)

(City) (State) (Zip) (Phone #)

Note: Write the initials (first letters) of your first and last names at the spots indicated below _____.

- RM I certify that I am the current owner of the property described in this application, permit, transfer order, limited license, or groundwater statement. I have attached proof of ownership that may include but not be limited to: a copy of the deed to the land, a copy of a land sales contract, a court order or decree, documentation of survivorship of property held jointly. The Department cannot accept a copy of a tax statement.
- RM I have the legal right to request assignment under OAR 690-310-0280 and 690-320-0060.
- RM I have not been able to contact the owner(s) of record for the above referenced transaction. I have attached proof acceptable to the Department that notice of the assignment has been given or attempted for each identified property owner not a party to the assignment. ORS 537.220(2) Failure to submit this proof will result in the return of your request. (Proof may include but not be limited to: a copy of returned certified mailing, copy of a Death Certificate, or a court order.)
- RM I further certify that the information provided herein is true and correct to the best of my knowledge.

Witness my hand this 24 day of July, 2018.
 (Day) (Month) (Year)

Signature of Party Requesting Assignment Ron Marolf

Failure to provide any of the required information will result in the return of your application.

ASSIGN PROOF RM 7/30/18

DO NOT WRITE IN THIS BOX

This certifies assignment and record change at Oregon Water Resources Department effective 8:00 a.m. on date of receipt at Salem, Oregon.

Fee receipt # 127452

For Director by Jerry Sauter, Program Analyst in

Las Water Rights Division Jerry Sauter

The completed "Request for Assignment" form *must* be submitted to the Department along with the recording fee of \$100.

Assignment if Permit Holder not available

WR

RECEIVED

JUL 30 2018

OWRD

**STATE OF OREGON
WATER RESOURCES DEPARTMENT**

725 Summer St. N.E. Ste. A
SALEM, OR 97301-4172
(503) 986-0900 / (503) 986-0904 (fax)

RECEIPT # **127452**

INVOICE # _____

RECEIVED FROM: Jenck Farms, LLC

APPLICATION GR3593

BY: _____

PERMIT	
TRANSFER	

CASH: CHECK:# 12344 OTHER: (IDENTIFY) _____

TOTAL REC'D \$ 100.00

1083 TREASURY 4170 WRD MISC CASH ACCT

0407 COPIES \$ _____
 _____ OTHER: (IDENTIFY) \$ _____
 0243 I/S Lease _____ 0244 Muni Water Mgmt. Plan _____ 0245 Cons. Water _____

4270 WRD OPERATING ACCT

MISCELLANEOUS 46111

0407 COPY & TAPE FEES \$ _____
 0410 RESEARCH FEES \$ _____
 0408 MISC REVENUE: (IDENTIFY) Assignment \$ 100.00
 TC162 DEPOSIT LIAB. (IDENTIFY) \$ _____
 0240 EXTENSION OF TIME \$ _____

WATER RIGHTS:	EXAM FEE		RECORD FEE
0201 SURFACE WATER	\$ _____	0202	\$ _____
0203 GROUND WATER	\$ _____	0204	\$ _____
0205 TRANSFER	\$ _____		
WELL CONSTRUCTION	EXAM FEE		LICENSE FEE
0218 WELL DRILL CONSTRUCTOR	\$ _____	0219	\$ _____
LANDOWNER'S PERMIT		0220	\$ _____
OTHER (IDENTIFY) _____			

0536 TREASURY 0437 WELL CONST. START FEE

0211 WELL CONST START FEE \$ _____ CARD # _____
 0210 MONITORING WELLS \$ _____ CARD # _____
 _____ OTHER (IDENTIFY) _____

0607 TREASURY 0467 HYDRO ACTIVITY LIC NUMBER

0233 POWER LICENSE FEE (FW/WRD) \$ _____
 0231 HYDRO LICENSE FEE (FW/WRD) \$ _____
 _____ HYDRO APPLICATION \$ _____

**RECEIVED
OTHER / RDX
OVER THE COUNTER**

TREASURY

FUND _____ TITLE _____
 OBJ. CODE _____ VENDOR # _____
 DESCRIPTION _____ \$ _____

RECEIPT: **127452**

DATED: 7/30/18 BY: Kilishi

**STATEMENT ATTESTING TO KNOWLEDGE THAT GROUND WATER
REGISTRATION HOLDER OF RECORD IS DECEASED**

We, Ron and Claudia Marolf, residing at, 720 3rd St. W., Tillamook, OR 97141, telephone number: 503-842-638 say:

1. We are the legal and deeded owners of the property described as tax lot numbers 01S10W25 500 within the NW ¼ NW ¼ and SW ¼ NW ¼, Section 25, Township 1 South, Range 10 West, of the Willamette Meridian, in Tillamook County, Oregon;
2. Ground Water Registration number GR-3593 issued to Alfred H Marolf, registered with the State Engineer on October 31, 1954, is appurtenant to our property;
3. For the purpose of assigning GR-3593 to us by proof of ownership (in the absence of the ground water registration holder of record), we attest to having reliable knowledge that the ground water registration holder of record, Alfred H Marolf, is deceased.

Ron Marolf
Signature of legal owner as listed on deed

7-24-2018
Date

x Claudia Marolf
Signature of legal co-owner as listed on deed

7-24-18
Date

RECEIVED
JUL 30 2018
OWRD

INDEXED

Lucille Marell
109 Douglas Park
Tillamook, Or. 97141
Grantor's Name and Address

Ron A + Claudia K. Marell
740 W 3rd St
Tillamook, Or. 97141
Grantee's Name and Address

Ron A. Marell
740 W 3rd St
Tillamook, Or. 97141
Agent (overriding, return to Grantor, Address, City)

Ron A + Claudia K. Marell
740 3rd St. St.
Tillamook, Or. 97141
Use if requested attention, send all tax statements to Grantor, Address, City

SPACE RESERVED FOR RECORDER'S USE

STATE OF OREGON,) ss.
 County of _____)
 I certify that the within instrument was received for record on the _____ day of _____, 19____, at _____ o'clock _____ M., and recorded in book/reel/volume No. _____ on page _____ and/or as fee/file/instrument/microfilm/reception No. _____, Records of said County.
 Witness my hand and seal of County affixed.

NAME _____ TITLE _____
 By _____, Deputy.

BARGAIN AND SALE DEED

KNOW ALL BY THESE PRESENTS that Lucille Marell

hereinafter called grantor, for the consideration hereinafter stated, does hereby grant, bargain, sell and convey unto Ron A + Claudia K. Marell hereinafter called grantee, and unto grantee's heirs, successors and assigns, all of that certain real property, with the tenements, hereditaments and appurtenances thereunto belonging or in any way appertaining, situated in Tillamook County, State of Oregon, described as follows, to-wit:

See Back

RECEIVED
 JUL 30 2018
 OWRD

(IF SPACE INSUFFICIENT, CONTINUE DESCRIPTION ON REVERSE)


To Have and to Hold the same unto grantee and grantee's heirs, successors and assigns forever.
 The true and actual consideration paid for this transfer, stated in terms of dollars, is \$ 200,000.00. However, the actual consideration consists of or includes other property or value given or promised which is part of the the whole (indicate which) consideration. (The sentence between the symbols \odot , if not applicable, should be deleted. See ORS 93.030.)

In construing this deed, where the context so requires, the singular includes the plural, and all grammatical changes shall be made so that this deed shall apply equally to corporations and to individuals.

IN WITNESS WHEREOF, the grantor has executed this instrument this 27th day of JANUARY, 1997; if grantor is a corporation, it has caused its name to be signed and its seal, if any, affixed by an officer or other person duly authorized to do so by order of its board of directors.

THIS INSTRUMENT WILL NOT ALLOW USE OF THE PROPERTY DESCRIBED IN THIS INSTRUMENT IN VIOLATION OF APPLICABLE LAND USE LAWS AND REGULATIONS. BEFORE SIGNING OR ACCEPTING THIS INSTRUMENT, THE PERSON ACQUIRING FEE TITLE TO THE PROPERTY SHOULD CHECK WITH THE APPROPRIATE CITY OR COUNTY PLANNING DEPARTMENT TO VERIFY APPROVED USES AND TO DETERMINE ANY LIMITS ON LAWSUITS AGAINST FARMING OR FOREST PRACTICES AS DEFINED IN ORS 30.930.

STATE OF OREGON, County of Tillamook) ss.
 This instrument was acknowledged before me on 01/27, 1997,
 by Claudia Marell
 This instrument was acknowledged before me on 01/27, 1997,
 by Ron A Marell
 as Claudia K. Marell



Jeff B. Hurliman
 Notary Public for Oregon
 My commission expires 09/12/99

Beginning at a point in the center of the County Road 86°30' East (var. 22°) 314.46 feet from the quarter section corner between Sections 25 and 26, Township 1 South, Range 10 West of the Willamette Meridian, and running thence North 808.44 feet, thence West 302.6 feet; thence North 260.22 feet to the old channel of Trask River; thence along the old channel of Trask River North 39°15' East 231.2 feet to Trask River at low water mark, thence following the line of low water mark of Trask River South 57°30' East 110.8 feet; thence South 33°30' East 160 feet, thence South 51° East 285 feet; thence South 64° East 364.5 feet; thence South 44°30' East 258.7 feet; thence South 2°30' West 219.1 feet; thence South 27°30' West 96.3 feet; thence South 4°45' West 203.9 feet; thence South 6° East 180.4 feet; thence South 24°30' East 122.8 feet; thence 45° East 167.5 feet; thence South 39° East 354.4 feet; thence South 14°30' East 224.5 feet to the center of the County Road; thence along the center of the County Road South 86°30' West 1091.54 feet to the place of beginning.

EXCEPTING portions lying within the Tillamook-Netarts Highway.

EXCEPTING therefrom a tract 50 feet by 190 feet conveyed to L. L. Stillwell and wife by Deed Recorded in Book 40, at page 346, Deed Records of Tillamook County, Oregon.

SUBJECT to any and all easements of record.

Together with Equipment & Livestock situated on said real property.

RECEIVED

JUL 30 2018

OWRD

97356794

I hereby certify that the within instrument was received for record and recorded in the County of Tillamook, State of Oregon.

JAN. 29 9 29 AM '97

BOOK 384 PAGE 204

Witness my hand and seal: affixed
JOSEPHINE WELLS, County Clerk

Susan Holmes DEPUTY
DBS 18.88
A&T 28.88
ADMIN. 1.88
PLCP 9.88

RECEIVED
STATE ENGINEER
OF OREGON

Registration No. GR
Certificate No. GR 3299

Registration Statement

OF CLAIMANT OF RIGHT TO APPROPRIATE GROUND WATER

TO THE STATE ENGINEER OF OREGON:

I, Alfred H. Marolf
of Star Route West Box 13 Tillamook County of Tillamook
(Mailing address)

State of Oregon, do hereby make application for a certificate of registration as evidence of a right to appropriate ground water.

1. Source from which water is withdrawn is Pump Well
(Flowing well, pump well, infiltration trench, or tunnel)
2. Location is: one mile west of Tillamook;
(Approximate distance and direction from nearest city or town)

and is more particularly described as follows:

(a) 475' East and 240' South of SW corner of NW 1/4 of NW 1/4
(Give distance and bearing to corner of section of other legal subdivision)
being within SW 1/4 of NW 1/4 of Sec. 25, Twp. 15, Rge. 16 W. 11 N.
(Smallest legal subdivision) (or S.) (or W.)

or (b) within limits of recorded platted property, town or city:
in Lot _____, Block _____ of _____
(Name of plat or addition)

County of _____
(If within city or town, give name)

3. Construction Work was begun on October 1954; was completed on October 1954
(Date) (Date)
and the ground water claimed was first used for the purposes set out below on June 1955,
(Date)
since which time the water has been used intermittently
(Continuously or Intermittently)
from June 1955 to Present time
(Date) (Date)

4. Quantity of water claimed and used is 108 gallons per minute; _____ acre feet per year.

5. Purpose or Purposes for which water is used irrigation
(Domestic, irrigation, municipal, manufacturing, industrial, etc.)

6. Description of Well: Depth 75 feet. Type Drilled
(Dug or drilled)
diameter 2 inches. Elevation of ground at well site _____ feet, mean sea level.
(As near as known)
Depth to water table 3 feet.

7. Capacity of Well: 500 g.p.m. with 15 feet drawdown.
_____ g.p.m. with _____ feet drawdown.
Date of test May 1955
If Flowing Well: Measured discharge _____ g.p.m. on _____
(Date)
Shut-in pressure at ground surface _____ lbs. per sq. in. on _____
(Date)
Water is controlled by _____
(Cap, valve, etc.)

Township 15 Range 10W, W.M.
North



Locate well and acreage of irrigated land on plat.
Scale: 2" = 1 Mile

STATE OF OREGON

County of Marion } ss.

I, Alfred W. [unclear], being first duly sworn, do hereby certify that I have read the foregoing Registration Statement and that all of the items therein contained are true to the best of my knowledge and belief.

Alfred W. [unclear]
(Signature of Registrant)

Subscribed and sworn to before me this 31st day of July, 1958

My commission expires Nov. 3 1958

Howard E. Edwards
(Notary Public)

(SEAL)

CERTIFICATE OF REGISTRATION

STATE OF OREGON } ss.
County of Marion

This is to certify that the foregoing Registration Statement was received in the office of the State Engineer on the 1 day of August, 1958, at 8:00 o'clock P. M. and has been duly recorded in said office in Book No. 14 of Registration Statements on page GR-3299

Witness my hand this 20th day of July, 1958

\$16.20

Alvin D. [unclear]
(State Engineer)

By _____
(Deputy)

GR - 3299

T15 R 10 WMM
Sect. 23 Sect. 24

Section Line

Sect. 26

Sect. 25

RECEIVED

AUG 1 1958

STATE ENGINEER
SALEM, OREGON

TRASK RIVER

13.6 AC.
IRRIGATED

490'

SW CORNER
of NW 1/4 of
NW 1/4 of
Sect. 25
T15, R10 WMM

210' well

24.7 AC
IRRIGATED

Bldg

GR-3593

Highway to Tillamook →

ALFRED MAROLF
Tillamook, ORE

Scale 1" = 400'

Map showing well
& land irrigated

GR-5593

AUG 26 1959

Alfred H. Marolf
Star Route West, Box 13
Tillamook, Oregon

Dear Sir:

GR-5593
GR-5299

GR-3593

August 15, 1958

Alfred H. Marolf
Star Route West Box 13
Tillamook, Oregon

Dear Sir:

16.47

19501

3593

March 15, 1957

JR-3593

Mr. Alfred H. Marolf
Star Rt. West, Box 13
Tillamook, Oregon

Dear Mr. Marolf:

In compliance with your request of March 9, 1957, we are sending you a copy of the pamphlet "Rules on regulations relative to the appropriation and use of ground water," an instruction sheet which describes the purpose and procedure for well registration, and a registration statement form.

Additional registration statement forms, are available upon request.

Very truly yours,

LEWIS A. STANLEY
State Engineer

By

Jack E. Sceva, Geologist

JES:lg

RECEIVED
MAR 11 1957
STATE ENGINEER
SALEM, OREGON

Tillamook, Oregon
March 9, 1957

Dear Sir:

Would like forms and information on well registration and water rights. We dug an irrigation well in 1953.

Sincerely

Alfred N. Maroff
Star Pt. West Box 13
Tillamook, Oregon