

**AUG - 1 1994**

WATER RESOURCES DEPT  
SALEM, OREGON

Civil Engineering & Surveying

P.O. Box 219  
160 Laneda Avenue  
Manzanita, OR 97130

TEL: 503-368-5394  
FAX: 503-368-5847

July 28, 1994

State of Oregon  
Water Resources Department  
158 12th Street NE  
Salem, OR 97301-0210

ATTN: Don Knauer

re: **SWR - 621**

Dear Don:

Based upon conversation with the current owner and applicant, Jack Erickson, I have gathered the following additional information in response to your request dated July 14, 1994.

The site was settled by Issac and Samuel Donkel in approximately 1900. They built a cabin near the confluence of Cronin Creek and the Nehalem River. The location of this cabin is shown on the attached timber cruise notes.

From 1900 (+/-) through 1946, there were various unknown owners and residents in addition to the Donkel's. In addition, according to the current owner, the site served as a base camp for logging operations. Water use during this period was for domestic and commercial use associated with mill and logging operations. In 1946, the primary residence was moved to a site near the existing house, approximately one half mile upstream from the confluence of Cronin Creek and the Nehalem River. The following individuals occupied this residence during this period:

John Ordway	1946 - 1949
"Curly" Konopski	1946 - 1952
Paul Lathum	1954 - 1976

Mr. Jack Erickson purchased the property in 1953. The existing primary residence was built during 1946 - 1953. A mobile home was brought to the site in March of 1992, and replaced the caretaker quarters occupied by Paul Lathum and "Curly" Konopski. This caretaker residence had existed since the mid 1940's.

RECEIVED

AUG - 1 1994

WATER RESOURCES DEPARTMENT

SALEM, OREGON

*Handforth Larson & Barrett, Inc. to Water Resources Department - July 28, 1994*

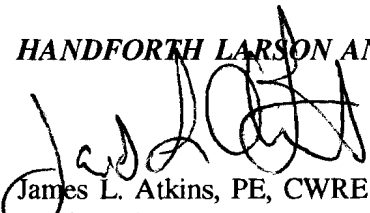
---

The log pond was originally built in 1951. Mr. Erickson renovated and improved the pond in 1993, to its current condition. The existing Hydroelectric Generation System was installed in September of 1992.

This information was gathered through conversation with Mr. Robert Stassi and Mr. Jack Erickson, and is based on personal recollection. Our firm has researched this property at the Tillamook County Pioneer Museum and has provided your office with this information in earlier correspondence. If you have any questions, please call or write me at your convenience.

Sincerely,

**HANDFORTH LARSON AND BARRETT, INC.**

  
James L. Atkins, PE, CWRE  
Civil Engineering Department Head

JL.Aes <wpdoc\let\wrld.ewr-621>

cc: Mr. Robert Stassi  
Mr. Jack Erickson

**HANDFORTH  
LARSON &  
BARRETT, INC.**

**RECEIVED**

**JUL 13 1994**

**WATER RESOURCES DEPT. Civil Engineering & Surveying  
SALEM, OREGON**

P.O. Box 219  
160 Laneda Avenue  
Manzanita, OR 97130

TEL: 503-368-5394  
FAX: 503-368-5847

July 12, 1994

Oregon Water Resources Department  
Commerce Building  
158 NE 12th Street  
Salem, OR 97310-210

ATTN: Don Knaver

re: File SWR - 621

Dear Mr. Knaver:


As per your request for historical evidence supporting the above referenced pre-1909 claim. I have enclosed a sketch from a timber cruise, conducted in 1908. This sketch shows a ranch dwelling at the confluence of Cronin Creek and the Nehalem River. This is the same approximate location of the existing dwellings. According to the owner, Jack Erickson, this site served as a base camp and hill site for logging activities in the first half of the century. Over time the use has modified with the introduction of new technology, most notably the installation of a minor hydro-electricized generation system as described in our application.

In conclusion, we maintain that this site has supported domestic type uses since at least 1908. Further, these uses have continued without interruption since that time and have evolved into their current condition, which is detailed in our application.

If you require any additional information, please contact me at your convenience.

Very truly yours,

*HANDFORTH LARSON AND BARRETT, INC.*



James L. Atkins, PE  
Civil Engineering Department Head

JL:Aal<wpdocs\let\stassi.let>

cc: Robert Stassi  
Jack Erickson

Township 3 North Range 8 West of W. M.

No. of Certificate	TO WHOM PATENTED	DESCRIPTION OF LANDS	Section	No. of Acres	Date of Patent			REMARKS
					Month	Day	Year	
6052	Delmer Springer	SE <sup>4</sup>	1	160	Apr	10	1900	Hd
5162	Edward High	Lots 7, 8,	2	33.32	Sep.	28	1897	Hd
6053	Isaac M. Donkel	Lots 3, 4, & 5 & SW of NW	"	132.19	Apr.	19	1900	"
6054	Simon P. Donkel	S <sup>2</sup> of NE <sup>4</sup> & Lots 2 & 12	"	131.26	"	"	"	"
	Jacob Mundshenk	Lots 9, 10, 11 & SE of SW <sup>4</sup>	2	96.88	May	28	1903	Hd
9908	Frank Rice	N2 of SE4, SW4 of SE4	2	120	Apr	13	1908	
	L.B. Menefie	Lots 3 and 6	3	82.89	Sept	9	1908	
5162	Edward High	S <sup>2</sup> of SE <sup>4</sup> , NE <sup>4</sup> of SE <sup>4</sup>	3	120	Sep.	28	1897	Hd
6302	Erick Hamstrom	SE <sup>4</sup> of SW <sup>4</sup>	"	40	Apr	1	1901	
	John E. DuBois	SW of NE <sup>4</sup> , NW of SE <sup>4</sup> , SW of SW <sup>4</sup> N $\frac{1}{2}$ of SW <sup>4</sup> & S $\frac{1}{2}$ of NW <sup>4</sup>	3	280	Jan	2	1906	Cash
8765	Bertha V. Holdsworth	Lots 1, 2, & SE of NE <sup>4</sup>	3	121.63	Oct	20	1905	"
	Western Oregon Company	S $\frac{1}{2}$ of NW <sup>4</sup>	4	80	Aug	29	1907	Cash
8697	Astoria Co. The	Lot 2 and NW <sup>4</sup> of SE	"	81.54	Apr	16	1909	Lien
	John C. Noyes	S $\frac{1}{2}$ of NE <sup>4</sup> & N $\frac{1}{2}$ of SE <sup>4</sup>	5	160	June	21	1904	Cash Cert
	The Astoria Company	Lots 1, 2, 3, 4,	"	163.46	Sept	20	"	"
7265	Herman K. Finch	Lot 7	6	22.35	Jan	31	1902	Hd
7899	J.A. Shaw	Lot 6	{ approved 6	20.76	Mar	15	1904	Lien Land
	June B. Noyes	S $\frac{1}{2}$ of NE <sup>4</sup> & E $\frac{1}{2}$ of SE <sup>4</sup>	"	160	Jan	21	1904	" Cert.
8239	John L. Campbell	SE of NW <sup>4</sup> and Lots 1, 2, 3	"	160.96	Mar	31	"	"
8681	Chas. E. Dant	E $\frac{1}{2}$ of SW <sup>4</sup> & W $\frac{1}{2}$ of SE <sup>4</sup>	"	160	May	9	1905	Cash

**RECEIVED**

JUL 18 1994

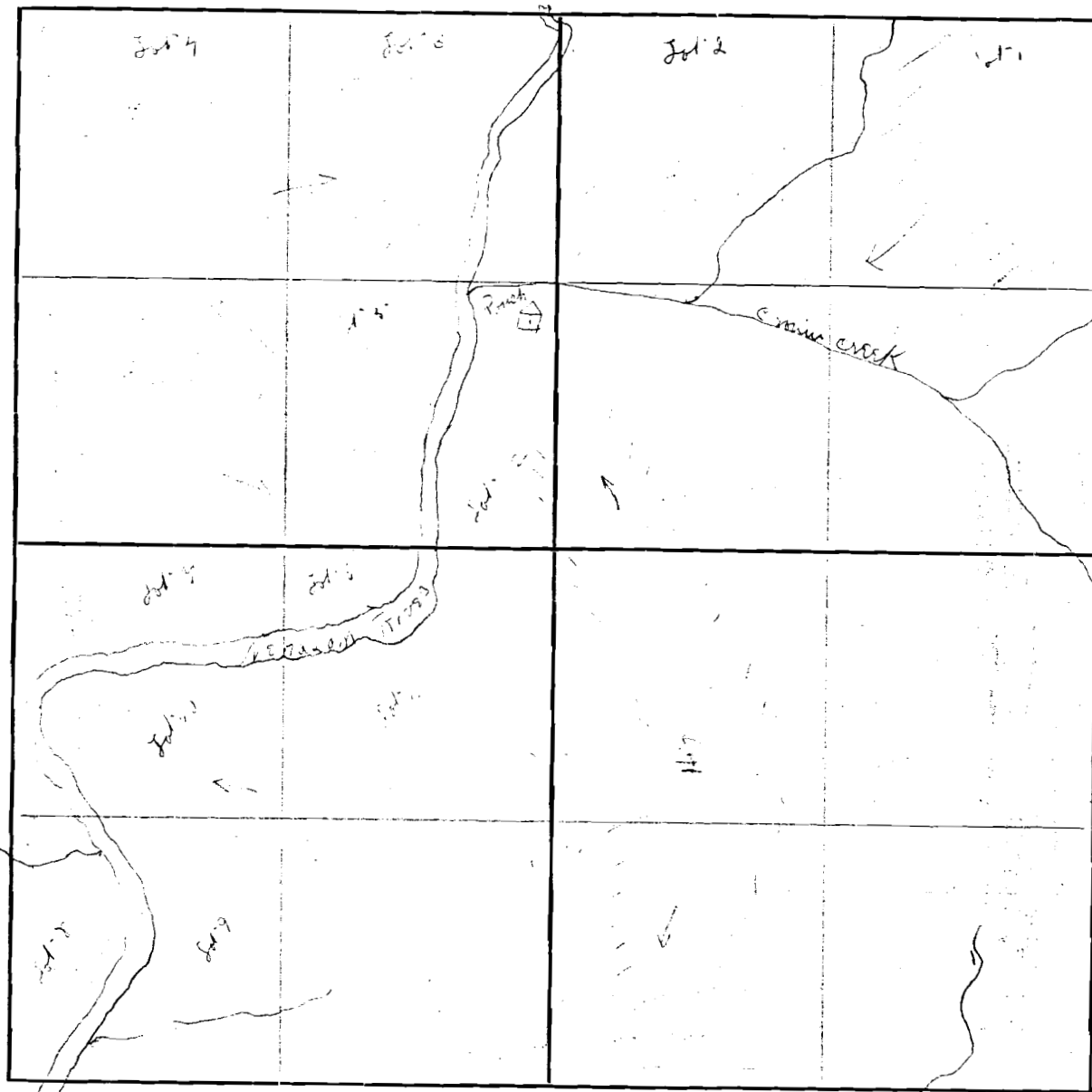
 WATER RESOURCES DEPT.  
SALEM, OREGON

TOPOGRAPHY PLAT

SECTION 18

TOWNSHIP 3 North

RANGE 8 W. W. M.



CHARACTER OF SOIL

Soil fine brown heavy  
river hills rocky

CHARACTER OF TIMBER

much old growth yellow  
fir

LOGGING CONDITIONS

higher steep slopes to  
tricholeu river logging  
condition favorable

DAMAGED BY FIRE

this section has all been  
burned and most of timber  
skied

RECEIVED

JUL 17 1994

WATER RESOURCES DEPT.  
SALEM, OREGON

GENERAL REMARKS

Timber Cruise  
Vol. 1  
1908  
Tillamook County

T2N  
R8W  
T2N  
R9W  
T2N  
R10W  
T3N  
R10W  
T3N  
R11W  
T3N  
R12W

**RECEIVED**

APR 27 1994

WATER RESOURCES DEPT.  
SALEM, OREGON

CLAIM OF BENEFICIAL USE AND SITE REPORT  
FOR JACK A. ERICKSON  
UNDER PRE-1909 ADJUDICATED WATER RIGHT

**GENERAL INFORMATION** - The current land owner and registrant are one person, Jack A. Erickson, PO Box 3247, Central Point, OR 97502. The property holds two single family residences along the Nehalem River Road. Persons interviewed during the site visit included George Nixon, the current caretaker of the property and resident of one of the two homes on the property. Prior to 1900, the property was the location of a logging camp and lumber mill which used water from Cronin Creek and the Unnamed Spring to serve the domestic needs of the logging camp. It was during this time that the storage reservoir was first constructed.

The property was patented on April 19, 1900 by Simon Donkel under certificate number 6054. Cronin Creek and Unnamed Spring were used as a source for domestic water. The property has been continuously occupied since that time.

In 1993 piping was installed to allow the water in the reservoir to be used for emergency fire protection.

With the exception of an emergency pump for fire protection, all water is gravity fed.

**SOURCE** -

Domestic Consumption is supplied by the Unnamed Spring which originates just North of the property line as shown on the map.

Hydro-electric Consumption is supplied by the same Unnamed Spring as domestic consumption. Low flows during the summer months do not allow for the generation of electricity.

Recreational Use is supplied by Cronin Creek.

Emergency Fire Protection is supplied by Cronin Creek.

**DIVERSION POINT** -

Domestic Consumption is diverted at the location shown on the map. The diversion structure consists of a 3" poly vinyl chloride (PVC) pipe held in place by a rip rap weir. The weir is approximately 6' long across the width of the stream, 1' high, and 1-1/2' wide. It is constructed without cement using large stones (8" - 12" dia.) piled at the downstream side of a naturally occurring pool.

Hydro-Electric Consumption is diverted at the location shown on the map. The diversion structure consists of a 3" PVC pipe held in place by a rip rap weir. The weir is approximately 6' long across the width of the stream, 1' high, and 1-1/2' wide. It is constructed without cement using large stones (8" - 12" dia.) piled at the downstream side of a naturally occurring pool.

Recreational Use is diverted from Cronin Creek as shown on the map. The water is diverted into a 3" PVC pipe located in a naturally occurring pool and held in place by large stones. There is no diversion improvements on this stream.

Emergency Fire Protection uses the same diversion structure as Recreational Use.

APR 27 1994

WATER RESOURCES DEPT.  
SALEM, OREGONSITE REPORT for JACK A. ERICKSON  
UNDER PRE-1909 ADJUDICATED WATER RIGHT

**MOTOR-** A Honda 5 hp gasoline powered portable motor is used to power the pump for emergency fire protection only..

**PUMP** - Honda 5 hp portable water pump, with 3" intake and 3" discharge. Pump and motor are assembled as one unit with direct drive. The pump is stored in a shed to be used for emergency fire protection only.

**PIPE -**

Domestic Consumption supply pipe is a 3" PVC pipe that flows from the intake structure to a sediment tank approximately 200' downstream. This pipe is all laid above ground. The outlet of the sediment tank is 3" galvanized steel with a tee joint that divides the flow between a 1 1/2" PVC pipe that supplies water to the houses and a 2" pipe that supplies water to the sprinkler system and fire hydrants. Both of these pipes are below ground. There is a 3" overflow pipe at the top of the tank that returns excess water to the spring. There is a 3" gate valve at the inlet of the sediment tank, a 3" gate valve at the outlet of the tank before the tee joint, and a 1 1/2" gate valve on the 1 1/2" supply line. There is no additional valve on the 2" supply line or at the diversion structure.

Hydro-Electric Consumption supply pipe is 3" PVC that flows from the diversion to a sediment tank approximately 100' downstream and then on to the hydroelectric plant as shown on the map. With the exception of the last 200', the pipeline is above ground for the entire length. There is a 3" gate valve at the point of diversion and another at the end of the line, just before the power plant. Following the power plant, a 3" PVC pipe flows approximately 100' back into the original stream.

Recreational Use supply pipe is 3" PVC which runs approximately 800' above ground along the side of Cronin Creek to the storage reservoir. There is a gate valve approximately 500' downstream of the diversion point.

Emergency Fire Protection uses the same supply line as Recreational Use.

**HEADS** - There are approximately 32 permanent sprinklers that are used to irrigate a non-commercial garden and lawn less than one acre in size. There are also three 3" stand pipes that serve as fire hydrants and three 5/8" standpipes for general use throughout the property.

**USES -**

Domestic Use includes water to two single family homes as well as lawn irrigation for less than 1 acre of lawn surrounding the houses. The fire hydrants connected to the same system as the sprinklers and are also served by this source.

Hydro-Electric Use is exclusively for the generation of electricity. After the water runs through the power plant it is returned to the Unnamed Spring which then flows into Cronin Creek.

Recreational Use is provided by the reservoir which is used for swimming, fishing, and aesthetics.

Emergency Fire Protection is provided by water stored in the reservoir. Except when used to fight fires, the water flows over a spillway and returns to Cronin Creek.

**RECEIVED**

**APR 27 1994**

**WATER RESOURCES DEPT.  
SALEM, OREGON**

**SITE REPORT for JACK A. ERICKSON  
UNDER PRE-1909 ADJUDICATED WATER RIGHT**

**LIFT -**

Domestic Use: The elevation difference between the sediment tank and the point of use is approximately 100'.

Hydro-Electric Use: A pressure gage on the power plant supply line just before the power plant indicates a pressure of 55 psi while the plant is in operation. This converts to a pressure head of 127'.

Recreational Use: The elevation difference between the point of diversion and the reservoir is approximately 15'.

Emergency Fire Protection: same as Recreational Use.

**DAM X-SECTION** - The cross section of the dam was measured at the furthest downstream point. The basis of elevation was the southern corner of a 4'x4' concrete pad ±50' to the north of the pond. This elevation was assumed to be 100.00'. Horizontal distance was measured using a rag tape and vertical distance was measured with a Leitz level. The dam x-section is shown on the attached drawing.

<u>PWL</u>	<u>UCI</u>	<u>HWL</u>	<u>UPC</u>	<u>DNC</u>	<u>DCI</u>	<u>TOE</u>
98.61/0.0	n/a	99.06/0.0	n/a	99.68/4.0	n/a	94.60/26.0

**DAM OUTLET** - In addition to the spillway described below, the dam is equipped with a 3"φ pvc drain pipe. This pipe is located on the downstream end of the reservoir and is fitted with a gate valve. This drain is used to nearly empty the reservoir for routine maintenance.

**DAM LENGTH & PROFILE** - The dam completely surrounds the reservoir, there are no abutments. The perimeter of the dam is ±550'. The height of the dam is at it's greatest on the downstream side where it is approximately 5' from crest to toe. From there the height gradually lessens to the upstream side where the height is negligible.

**SPILLWAY** - The spillway consists of a 11" wide by 12 foot long wooden channel followed by a concrete lined channel that flows into the Unnamed Spring and then into Cronin Creek. The slope of the spillway was measured at 0.17 ft/ft. A profile of the spillway is included on the attached drawing. On the day of the inspection, the spillway was flowing at a depth of ±1". Using the Manning equation with a roughness coefficient of 0.011, the flow was calculated at 0.228 cfs.

<u>PWL</u>	<u>Sp/wC</u>	<u>Sp/wC</u>
98.61/0.0	98.44/0.0	97.95/12.1

**RESERVOIR EXCAVATION** - According to the caretaker, the reservoir is excavated to a depth of approximately 3'. Excess excavated material was used in the construction of the dam. The dam appears to be well constructed with no signs of erosion or water piping through the dam at the time of inspection.

The bottom of the reservoir is lined with plastic sheeting that extends over the dam a distance of about 3' past the high water level. The spillway is lined by wooden boards for 12 feet followed by a concrete lining for 24 feet.



**RECEIVED**

APR 27 1994

SITE REPORT for JACK A. ERICKSON  
UNDER PRE-1909 ADJUDICATED WATER RIGHT

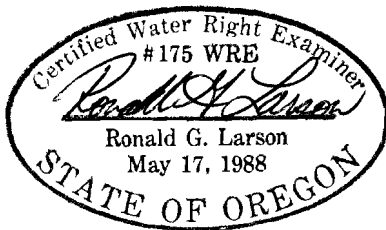
WATER RESOURCES DEPT.  
SALEM, OREGON

**SURVEY TIE** - On section line common to Section 2, T3N, R8W, W.M. and Section 35, T4N, R8W, W.M. Found 3" bronze cap as a witness corner. See map A-765, Clatsop County Surveyors Records.

**SPECIAL CONDITIONS** - none

**REMARKS** - none

The final proof survey and inspection of the use was completed by me on February 16, 1994, and the facts contained in this report and accompanying final proof map are correct to the best of my knowledge.



Ronald G. Larson  
Ronald G. Larson  
Certified Water Right Examiner

I, Jack Erickson, agree to the findings of the CWRE and do submit this site report and map as my Claim of Beneficial Use of the water as provided under the terms and conditions of a Pre-1909 adjudicated water right.

Jack Erickson  
Jack Erickson

**HANDFORTH  
LARSON &  
BARRETT, INC.**

**RECEIVED**

**APR 27 1994**

**WATER RESOURCES DEPT.** Civil Engineering & Surveying  
**SALEM, OREGON**

P.O. Box 219  
160 Laneda Avenue  
Manzanita, OR 97130

TEL: 503-368-5394  
FAX: 503-368-5847

April 12, 1994

Water Resources Department  
3850 Portland Road NE  
Salem, Oregon 97310

re: Jack Erickson Pre-1909 Adjudicated Water Right Claim, Tillamook County, Oregon

To whom it may concern:

Enclosed you will find two final proof survey maps and a site report for a pre-1909 adjudicated water right claim for Jack Erickson. A registration statement and application fee have already been provided by Mr. Erickson. The legal description of the property is: S 1/2 NE 1/4; N 1/2 SE 1/4; SW 1/4 SE 1/4; Government Lots 1, 2, and 12; Section 2, T3N R8W, W.M.


Should you need any additional technical information, please contact:

James L. Atkins, PE  
Handforth, Larson & Barrett, Inc.  
P.O. Box 219  
Manzanita, Oregon 97130

Please notify both Mr. Erickson and myself when the application is approved.

Sincerely,

**HANDFORTH, LARSON AND BARRETT, INC.**



James L. Atkins, PE  
Civil Engineering Department Head

cc:

encl:

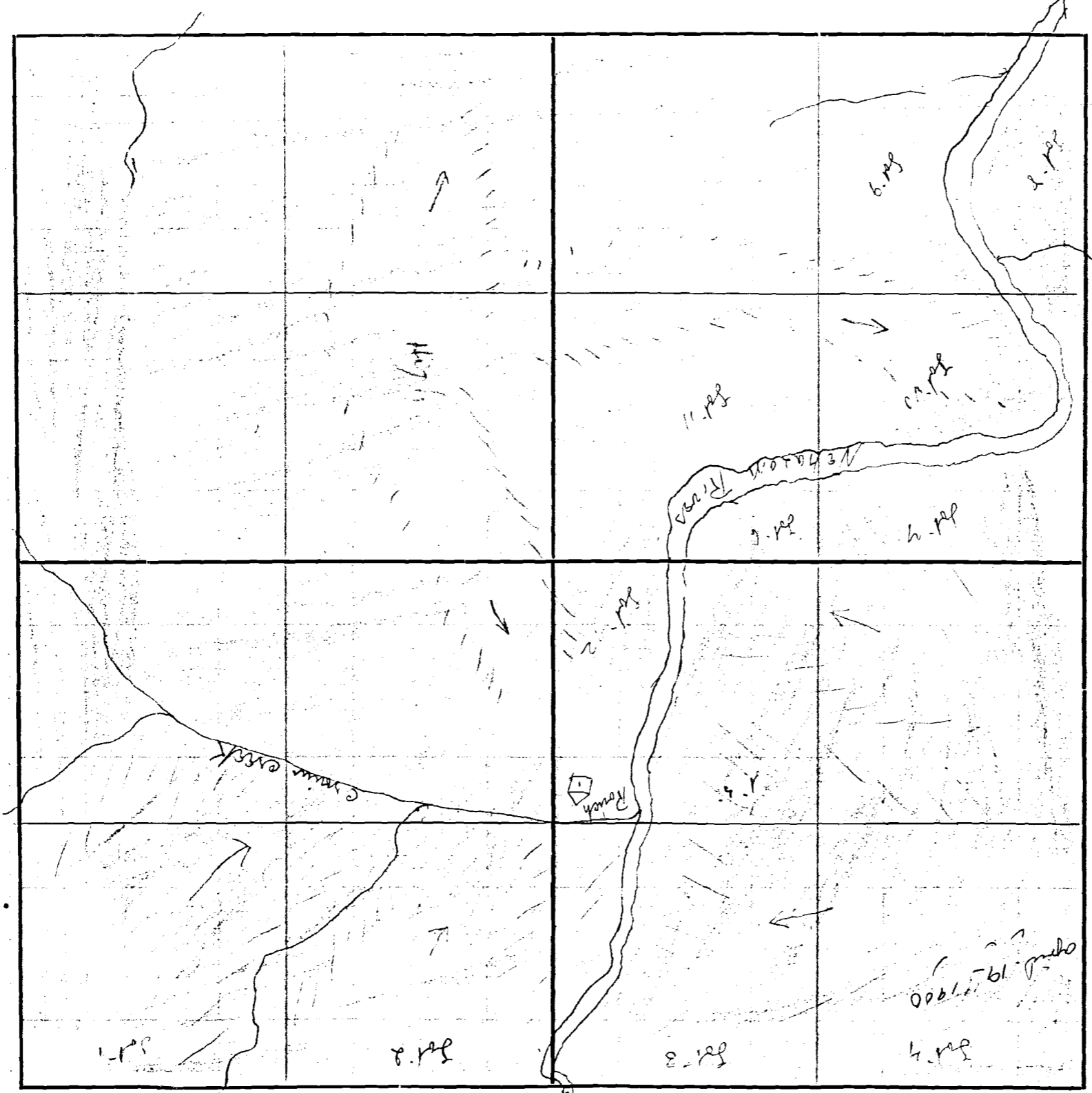
CW74 <E:\WPDOC\WATRGT\STASSI.WR4>

Township 3 North Range 8 West of W. M.

No. of Certificate	TO WHOM PATENTED	DESCRIPTION OF LANDS	Section	No. of Acres	Date of Patent			REMARKS
					Month	Day	Year	
6052	Delmer Springer	SE <sup>4</sup>	1	160	Apr	10	1900	Hd
5162	Edward High	Lots 7, 8,	2	33.32	Sep.	28	1897	Hd
6053	<u>Isaac M. Donkel</u>	<u>Lots 3, 4, &amp; 5 &amp; SW of NW</u>	"	132.19	Apr.	19	1900	"
6054	<u>Simon P. Donkel</u>	<u>S<sup>2</sup> of NE<sup>4</sup> &amp; Lots 2 &amp; 3</u>	"	131.26	"	"	"	"
	Jacob Mundshenk	Lots 9, 10, 11 & SE of SW <sup>4</sup>	2	96.88	May	28	1903	Hd
08	Frank Rice	N2 of SE <sup>4</sup> , SW4 of SE <sup>4</sup>	2	120	Apr	13	1908	
	L.B. Meneffie	Lots 3 and 6	3	82.89	Sept	9	1908	
5162	Edward High	S <sup>2</sup> of SE <sup>4</sup> , NE <sup>4</sup> of SE <sup>4</sup>	3	120	Sep.	28	1897	Hd
6302	Erick Hemstrom	SE <sup>4</sup> of SW <sup>4</sup>	"	40	Apr	1	1901	
	John E. DuBois	SW of NE <sup>4</sup> , NW of SE <sup>4</sup> , SW of SW <sup>4</sup>						
		N $\frac{1}{2}$ of SW <sup>4</sup> & S $\frac{1}{2}$ of NW <sup>4</sup>	3	280	Jan	2	1906	Cash
8765	Bertha V. Holdsworth	Lots 1, 2, & SE of NE <sup>4</sup>	3	121.63	Oct	20	1905	"
	Western Oregon Company	S $\frac{1}{2}$ of NW <sup>4</sup>	4	80	Aug	29	1907	Cash
8697	Astoria Co. The	Lot 2 and NW <sup>4</sup> of SE	"	81.54	Apr	16	1909	Lien
	John C. Noyes	S $\frac{1}{2}$ of NE <sup>4</sup> & N $\frac{1}{2}$ of SE <sup>4</sup>	5	160	June	21	1904	Cash Cert
	The Astoria Company	Lots 1, 2, 3, 4,	"	163.46	Sept	20	"	"
265	Herman K. Finch	Lot 7	6	22.35	Jan	31	1902	Hd
			6	20.76	Mar	15	1904	Lien Land
7899	J.A. Shaw	Lot 6	6	20.76	Febr	24	1903	Cash
	June B. Noyes	S $\frac{1}{2}$ of NE <sup>4</sup> & E $\frac{1}{2}$ of SE <sup>4</sup>	"	160	Jan	21	1904	" Cert.
8239	John L. Campbell	SE of NW <sup>4</sup> and Lots 1, 2, 3	"	160.96	Mar	31	"	"
8681	Chas. E. Dant	E $\frac{1}{2}$ of SW <sup>4</sup> & W $\frac{1}{2}$ of SE <sup>4</sup>	"	160	May	9	1905	Cash

DEC 27 1903  
 WATER RIGHTS DIVISION  
 SALEM, OREGON

CHARACTER  
 Soil clay  
 mass with  
 thin  
 layer of  
 thin  
 LOGGING CON  
 higher than  
 Johnson map  
 correlation from  
 DAMAGED BY  
 thin medium  
 buried and  
 filled



Leave 10 miles 132.19  
 345  
 5 miles 10 miles 131.21  
 2+12

April 19-1900

**JACK A. ERICKSON**

DEED # 1 1993  
WATER RESOURCES DEPARTMENT  
SALEM, OREGON

December 23, 1993

Martha Pagel, Director  
Water Resources Department  
3850 Portland Road, N.E.  
Salem, Oregon 97310

Dear Ms. Pagel:

Re: Filing of Surface Water  
Registration Pre-1909 Vested Water Right Claim  
Jack A. Erickson, Applicant  
Our File # 01584

With my Petition for Director's Acceptance of Registration Statement for my Pre-1909 Vested Water Right Claim, I am submitting herewith the following:

1. Surface Water Registration Statement Pre-1909 Vested Water Right Claim; this has been completed as required and signed by me as claimant;
2. My \$300 check, which is the amount of the required filing fee;
3. Tillamook County Deed Records patent and descriptive map;
4. Application map which was filed with my application for a permit to appropriate surface water.

Assuming my petition is granted, I request that these documents be promptly filed. Upon receipt of confirmation that the registration statement has been filed, I will proceed to provide within 90 days my final proof map and verification of my actual claim of beneficial use.

Because I am paying \$300 in fees in the filing of my application for a permit to appropriate surface water, a minor hydroelectric license, and a reservoir application, I request that the Department and the Director consider a fee adjustment and possible rebate and refund of a portion of the enclosed fee if you deem it appropriate.

Thank you for your consideration.

Sincerely,

  
JACK A. ERICKSON

**JACK A. ERICKSON**

December 23, 1993

DEF. 27 1993  
RECEIVED  
SALEM, OREGON

**CERTIFIED MAIL  
RETURN RECEIPT REQUESTED**

Martha Pagel, Director  
Water Resources Department  
3850 Portland Road, N.E.  
Salem, Oregon 97310

Dear Ms. Pagel:

Re: Petition for Director's Acceptance of Surface Water  
Registration Pre-1909 Vested Water Right Claim  
Jack A. Erickson, Applicant.  
Our File # 01584

This is applicant's petition for your acceptance of applicant's Surface Water Registration Statement Pre-1909 Vested Water Right Claim. I respectfully request that you authorize the Department to accept this registration Statement. I am enclosing a cover letter with which I transmit the registration statement, my check in the amount of the required fee, and, in support of the registration statement, a Tillamook County Deed Records patent and descriptive map together with a copy of the application map which was filed with my application for a permit to appropriate surface water.

I am advised that your authorization for acceptance of this registration statement is required since the registration statement was not filed by December 31, 1992. It is my understanding that subject to your approval I am entitled to file this registration statement before December 31, 1993.

My petition for your acceptance of the registration statement is based upon the following factors:

1. Until the last 30 days when I secured professional assistance in the filing of an application for a permit to appropriate surface water, I was completely unaware of the need to file a registration statement for my pre-1909 vested water right; specifically, I was completely unaware of any requirement to do this before December 31, 1992;
2. I have been in and out of the country throughout 1992, and since my business is located in Medford and throughout the world, I was not made aware of the registration statement filing requirements
3. I have been surprised by this requirement; I respectfully submit that any neglect on my part has been excusable; and severe prejudice will result to my right to realize my pre-1909 vested water right if my registration statement is not accepted;

Water Resources Department  
December 23, 1993  
Page 2

4. The quantity of water to which I am entitled under my pre-1909 vested water right claim is of such a reasonable or minimal volume and the nature of the use to which the water is appropriated is such that a minimal amount of consumption results such that the public interest is best served by the granting of my petition for acceptance of the registration statement;
5. I file this petition for good cause and good cause exists for your acceptance of my registration statement.

Thank you for your consideration. I respectfully request advice of your decision.

Sincerely,

  
JACK A. ERICKSON *jr*

Enclosures

**HANDFORTH  
LARSON &  
BARRETT, INC.**

**ERICKSON**

RECEIVED

DEC 22 1994

Civil Engineering & Surveying

P.O. Box 219  
160 Laneda Avenue  
Manzanita, OR 97130

December 20, 1993

TEL: 503-368-5394  
FAX: 503-368-5847

Water Resources Department  
3850 Portland Road NE  
Salem, OR 97310

RE: Jack A. Erickson Water Right Application, Tillamook County, Oregon

Gentlemen:

The application for a permit to appropriate surface water is being filed subject to applicant's reserved right to file shortly hereafter his surface water registration statement with respect to applicant's Pre-1909 Vested Water Right Claim. Applicant has been informed by the Water Resources Department Watermaster that both the permit application and the registration statement may be filed and that the Department will not in any way deem the filing of the application for permit a waiver of applicant's Pre-1909 adjudicated right.

Enclosed you will find several applications for water rights for Tax Lots 300 and 400, T3N, R8W, Section 2, together with the following:

1. Application and Map to Appropriate Surface Water
2. Application for Minor Hydroelectric License
3. Examination and Recording Fee of \$875.00 (\$50.00 for Reservoir Application, \$325.00 for Surface Water Application and \$500.00 Application only fee for a Minor Hydroelectric License)
4. Land Use Information Form from Tillamook County

The description of the property is: Government Lots 1, 2 and 12, Section 2, Township 3N, Range 8W and the Easterly half of Section 2, excluding the NE 1/4 of the NE 1/4 of that Section.

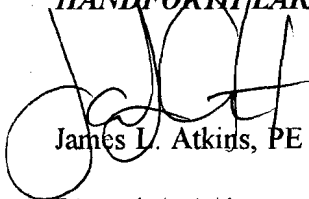
Should you need any additional technical information, please contact:

James L. Atkins, PE  
PO Box 219  
Manzanita, Oregon 97130

Please notify both Mr. Erickson and myself when the application is approved.

Sincerely,

**HANDFORTH LARSON & BARRETT, INC.**



James L. Atkins, PE

JLAvs<wpdocs\wra\erickson.wra>

encl.



**HLB, INC.**  
**Handforth Larson & Barrett, Inc.**  
**Civil Engineering & Surveying**

---

**FAX Transmission Sheet**

---

Date: 12/20/93

From: James L. Atkins

To:

Company: Water Resources Dept.

Fax #: 378-8130

Subject: Ericksen WRA

You should receive 2 page(s) including this cover sheet.

**COMMENTS:**

---



---



---



---



---

SENT BY: Vicki

FOLLOW-UP COPY SENT BY:

TIME: 12:50 p.

Mail
  Courier
  None

**HANDFORTH  
LARSON &  
BARRETT, INC.**

Civil Engineering &amp; Surveying

P.O. Box 219  
160 Laneda Avenue  
Manzanita, OR 97130

December 20, 1993

TEL: 503-368-5394  
FAX: 503-368-5847Water Resources Department  
3850 Portland Road NE  
Salem, OR 97310

RE: Jack A. Erickson Water Right Application, Tillamook County, Oregon

Gentlemen:

The application for a permit to appropriate surface water is being filed subject to applicant's reserved right to file shortly hereafter his surface water registration statement with respect to applicant's Pro-1909 Vested Water Right Claim. Applicant has been informed by the Water Resources Department Watermaster that both the permit application and the registration statement may be filed and that the Department will not in any way deem the filing of the application for permit a waiver of applicant's Pre-1909 adjudicated right.

Enclosed you will find several applications for water rights for Tax Lots 300 and 400, T3N, R8W, Section 2, together with the following:

1. Application and Map to Appropriate Surface Water
2. Application for Minor Hydroelectric License
3. Examination and Recording Fee of \$875.00 (\$50.00 for Reservoir Application, \$325.00 for Surface Water Application and \$500.00 Application only fee for a Minor Hydroelectric License)
4. Land Use Information Form from Tillamook County

The description of the property is: Government Lots 1, 2 and 12, Section 2, Township 3N, Range 8W and the Easterly half of Section 2, excluding the NE 1/4 of the NE 1/4 of that Section.

Should you need any additional technical information, please contact:

James L. Atkins, PE  
PO Box 219  
Manzanita, Oregon 97130

Please notify both Mr. Erickson and myself when the application is approved.

Sincerely,

**HANDFORTH LARSON & BARRETT, INC.**



James L. Atkins, PE

JLAtkins@wpdocs\wra\erickson.wra>

encl.

\*\*\*END\*\*\*

X-Sender: brandttc@mailhub.wrd.state.or.us  
X-Mailer: QUALCOMM Windows Eudora Light Version 3.0.5 (32)  
Date: Mon, 31 Jan 2000 12:26:49 -0800  
To: Amy.A.STEWART@wrd.state.or.us, Colleen.A.RICHARDS@wrd.state.or.us  
From: Timmie Brandt <Timmie.C.BRANDT@wrd.state.or.us>  
Subject: 73818 & R-73817 - Address Change  
Cc: brandttc

Amy - Please update WRISUSER with the following information:  
(Colleen - Please update POWERBUILDER with the following information:)

Surface Water file 73818 / Permit 52184 / No certificate ;  
Reservoir file R-73817 / under HB 2153 / Certificate 69055 ; AND  
Surface Water Registration file SWR-621 -

Jack A. Erickson  
4900 SW Griffith Drive, Suite 133 PH#: None available  
Beaverton, OR 97005

OLD ADDRESS:

PO Box 3247  
Central Point, OR 97502

```
* * * * *
* Timmie C. Brandt Water Resources Dept. *
* Office Specialist I 158 12th Street NE *
* Water Rights Division Salem, OR 97301-4172 *
* Voice: (503) 378-8455 x. 287 FAX: (503) 378-6203 *
* Toll Free (w/n OR only) 1-800-624-3199 x. 287 *
* E-mail: Timmie.C.BRANDT@wrd.state.or.us *
* HAVE A NICE DAY!!! *
* * * * *
```



# Oregon

John A. Kitzhaber, M.D., Governor

## Water Resources Department

Commerce Building  
158 12th Street NE  
Salem, OR 97310-0210  
(503) 378-3739  
FAX (503) 378-8130

February 2, 2000

JACK A ERICKSON  
4900 SW GRIFFITH DR, SUITE 133  
BEAVERTON OR 97005

REFERENCE: File 73818

This will acknowledge that your claim of beneficial use and map in the name of JACK ERICKSON were received on APRIL 27, 1994. These will be reviewed in the future to insure they are complete and correct.

If you have any questions please contact me at (503) 378-8455, extension 263, or dial toll free (within Oregon only) at 1-800-624-3199, extension 263.

Sincerely,

STEVE BROWN  
Program Analyst  
Certificate Section

SCB:tcb

cc: RONALD G. LARSON, CWRE #175  
SURFACE WATER REGISTRATION FILE SWR-621



**SURFACE WATER REGISTRATION CHECKLIST**

(received after July 18, 1990)

CHECK BASIN MAP JEL NAME Near Coast # 1 UNADJUDICATED AREA ? yes  
RECEIPT # 108330 S W R NUMBER 621  
CHECK ENCLOSURES \_\_\_\_\_ PRELIMINARY DATA BASE ENTRY JEL  
ACKNOWLEDGEMENT LETTER JEL ENTER ON STREAM INDEX \_\_\_\_\_  
CHECK QUADRANGLE MAP \_\_\_\_\_ CHECK GLO PLATS \_\_\_\_\_  
WATERMASTER CHECKLIST \_\_\_\_\_ PUBLIC NOTICE PUBLICATION \_\_\_\_\_

**FORM REVIEW**

- \_\_\_\_\_ blanks filled in
- \_\_\_\_\_ signed
- \_\_\_\_\_ date received stamped

**MAP REVIEW**

- source and trib
- diversion point location
- conveyances (pipes, ditch, etc.)
- place of use
- scale
- township, range, section
- north arrow
- CWRE stamp
- disclaimer
- date survey was performed
- P.O.B. of survey
- dimensions and capacity of diversion system
- "beneficial use" type title
- "permanent-quality" paper
- \_\_\_\_\_ 1/10th acre

CLAIM: Perm = Domestic  
Map = Domestic  
Hydro  
Recreational  
Fine protection  
4-27-94 JEL

WATER RIGHT RECORD CHECK \_\_\_\_\_ FIELD INSPECTION \_\_\_\_\_  
FINAL FILE REVIEW \_\_\_\_\_ FINAL DATA BASE ENTRY \_\_\_\_\_  
ENTER ON PLAT CARDS \_\_\_\_\_

August 1, 1994

JAMES L ATKINS  
PO BOX 219  
MANZANITA OR 97130

RE: SWR-621

Dear Mr Atkins,

This will acknowledge the receipt of the data to support the pre-1909 vested water right claim in the name of JACK A ERICKSON. I have added the data to the file. Thank you for your attention to this matter. If you have any questions, please give me a call.

Sincerely,



Don Knauer  
Adjudication Specialist

J:\W\S\C\6\SWR-0621.005



July 14, 1994

JAMES L ATKINS PE  
PO BOX 219  
MANZANITA OR 97130

re: SWR-621


Dear Mr Atkins,

This will acknowledge the receipt of your letter and information to support the pre-1909 vested water right in the name of JACK A ERICKSON. Thank you for your attention to this matter. There is one item that has not been fully explained. That is the actual initiation of the use of water for the following uses; Hydro-electric Consumption (generation ?), Recreational Use and Emergency Fire Protection.

The form shows the "date of first use" for the domestic water is April 19, 1900. I need the same information for the other uses. You say the uses are a modification of the domestic and have evolved into there current condition. I need to know just when these modifications took place.

If you have any questions, please give me a call. The toll free number in Oregon is 1-800-624-3199.

Sincerely,



Don Knauer  
Adjudication Specialist

j:\w\slc\6\swr-0621.004



Commerce Building  
158 12th Street NE  
Salem, OR 97310-0210  
(503) 378-3739  
FAX (503) 378-8130

5-3-94

SWK-021

CALL TAPPERT, CWA23

CAUSED ABOUT MY

LETTER OF APR. 27, 1994

HIS FIRM WILL PUT

TOGETHER HISTORY OF

WATER USE/CHANGES -

THEN DECIDE WHAT

TO DO ABOUT CLAIM

WKT



April 27, 1994

JACK A ERICKSON  
215 W 12TH STREET SUITE 101  
VANCOUVER WA 98660


re: SWR-621

Dear Mr Erickson,

I received the map prepared by your CWRE to support your claim to a pre-1909 vested water right. I note that your form lists domestic as the use of water. The map and site report lists domestic consumption, hydro-electric consumption, recreational and emergency fire protection uses. If you intend to claim the additional uses as your pre-1909 vested water right, you must amend your claim form and pay the required fees.

If you have any questions, please give me a call.

Sincerely,



Don Knauer  
Adjudication Specialist

cc: James Atkins

j:\w\slc\6\swr-0621.003



Commerce Building  
158 12th Street NE  
Salem, OR 97310-0210  
(503) 378-3739  
FAX (503) 378-8130

April 27, 1994


JAMES L ATKINS  
HANFORD LARSON BARRETT INC  
PO BOX 219  
MANZANITA OR 97130

RE: SWR-621

Dear Mr Atkins,

This will acknowledge the receipt of map to support the pre-1909 vested water right claim in the name of JACK ERICKSON. I have added the map to the file. Thank you for your attention to this matter. If you have any questions, please give me a call.

Sincerely,



Don Knauer  
Adjudication Specialist

J:\WAS\C\6\SWR-0621.002



Commerce Building  
158 12th Street NE  
Salem, OR 97310-0210  
(503) 378-3739  
FAX (503) 378-8130

January 11, 1994

JACK A ERICKSON  
215 W 12TH STREET SUITE 101  
VANCOUVER WA 98660

re: SWR-621

Dear Mr Erickson,

This will acknowledge that your Surface Water Registration Statement in the name of JACK A ERICKSON has been received by our office. The fees in the amount of \$300.00 have been received and our receipt #108330 is enclosed. Your registration statement has been numbered SWR-621. I am sending a copy of the Special Order Vol 48 Pg 3 for your records.

You must now arrange for the required map. I am sending a list of Water Right Examiners for your information. Your claim cannot be processed without the required map. You must notify the Water Resources Department of a map submittal date.

Please feel free to contact this office if you have any questions. The toll free number is 1-800-624-3199.

Sincerely,



Don Knauer  
Adjudication Specialist

Enclosure

J:\WP51\SWR\CLAIMANT\6\SWR-0621.001



3850 Portland Rd NE  
Salem, OR 97310  
(503) 378-3739  
FAX (503) 378-8130

BEFORE THE DIRECTOR OF THE  
OREGON WATER RESOURCES DEPARTMENT  
SALEM, OREGON

IN THE MATTER OF THE	)	ORDER ACCEPTING
SURFACE WATER REGISTRATION	)	SURFACE WATER
STATEMENT TO BE FILED IN THE	)	REGISTRATION
NAME JACK A. ERICKSON	)	STATEMENTS
	)	(Late filing)


The above entitled matter comes before the Director for authorization to file a Surface Water Registration Statement after the filing deadline of December 31, 1992.


It appears that the claimed use of water has not been abandoned, that water has been applied to beneficial use and that the use of water by the claimant is subject to registration pursuant to ORS 539.240(4).

NOW, THEREFORE, it is hereby ORDERED that the Department accept for filing Surface Water Registration Statement in the name of

JACK A ERICKSON  
215 W 12TH STREET, SUITE 101  
VANCOUVER WA 98660

January 7, 1994.

  
A REED MARBUT

 Martha O. Pagel, Director

STATE OF OREGON  
**WATER RESOURCES DEPARTMENT**

RECEIPT # **108330**

3850 PORTLAND ROAD NE  
 SALEM, OR 97310  
 378-8455/378-8130 (FAX)

RECEIVED FROM: <u>Doc. A. L. R. E. L.</u>	APPLICATION
BY: _____	PERMIT
	TRANSFER

CASH:  CHECK: #  OTHER: (IDENTIFY)

TOTAL REC'D \$ 700.00

<b>01-00-0 WRD MISC CASH ACCT</b>	
842.010 ADJUDICATIONS	\$
831.087 PUBLICATIONS/MAPS	\$ <u>700.00</u>
830.650 PARKING FEES Name/month	\$
OTHER: (IDENTIFY)	\$

<b>REDUCTION OF EXPENSE</b>	CASH ACCT.	\$
COST CENTER AND OBJECT CLASS	VOUCHER #	

<b>03-00-0 WRD OPERATING ACCT</b>		
<b>MISCELLANEOUS:</b>		
840.001 COPY FEES	\$	
850.200 RESEARCH FEES	\$	
880.109 MISC REVENUE: (IDENTIFY)	\$	
520.000 OTHER (P-6) (IDENTIFY)	\$	
<b>WATER RIGHTS:</b>		
842.001 SURFACE WATER	EXAM FEE	842.002 RECORD FEE
842.003 GROUND WATER	\$	\$
842.005 TRANSFER	\$	\$
<b>WELL CONSTRUCTION</b>		
842.022 WELL DRILL CONSTRUCTOR	EXAM FEE	842.023 LICENSE FEE
LANDOWNER'S PERMIT	\$	\$
OTHER (IDENTIFY)		842.024 \$

<b>06-00-0 WELL CONST START FEE</b>		
842.013 WELL CONST START FEE	\$	CARD #
MONITORING WELLS	\$	CARD #

<b>45-00-0 LOTTERY PROCEEDS</b>	
864.000 LOTTERY PROCEEDS	\$

<b>07-00-0 HYDRO ACTIVITY</b>		
842.011 POWER LICENSE FEE(FW/WRD)	LIC NUMBER	\$
842.115 HYDRO LICENSE FEE(FW/WRD)		\$
HYDRO APPLICATION		\$

RECEIPT # **108330** DATED: 11/25/93 BY: [Signature]