



Form C (690-9-77)

**IMPORTANT**—This form is a notice to the Water Resources Director that permittee is ready to make final proof to the extent to which the water has actually been applied to the intended use under the terms of the permit. Permittee is cautioned that Certificate of Water Right will be issued based on the extent of the quantity and use as determined by the final proof inspection and survey which will be made in response to the filing of this Form C.

**NOTE:** In the case of an irrigation permit, this Form C should not be mailed to the Water Resources Department until all of the land described in the permit, which it is intended to irrigate under this permit at any time, has actually been irrigated.

Fill out, detach and mail to the Water Resources Department, Salem, OR 97310, when all of the water has been applied.

Application No. 70068

**NOTICE OF COMPLETE APPLICATION OF WATER TO A BENEFICIAL USE**

LOGSDON READY-MIX, INC., the holder of Permit No. 50981

to appropriate the public waters of the state of Oregon, completely applied the waters to a beneficial use in accordance with the terms of said permit, on the 1st day of October, 1993.

Remarks: \_\_\_\_\_

IN WITNESS WHEREOF, I have hereunto set my hand this 8th day of November, 1993.

Arson Logsdon  
(Signature of Applicant)

1201 Alder St., LaGrande, OR  
(Address)

97850

OK JK

RECEIVED  
NOV 10 1993  
WATER RESOURCES DEPT.  
SALEM, OREGON

APPLICATION  
CHECK-OFF LIST

~~RECEIPT POSTED~~  
~~CONTENTS MARKED/STAMPED~~  
~~FILE FOLDER TYPED~~  
~~CALENDAR CARD TYPED~~  
~~KARDEX TYPED~~  
~~MAPS COPIED~~  
~~APPLICATION COPIED~~  
~~STREAM INDEXED & STREAM CODE~~  
~~ENTERED INTO WRIS~~  
~~ACK LETTER TYPED~~

STATE OF OREGON  
 COUNTY OF UMATILLA  
 CERTIFICATE OF WATER RIGHT

THIS CERTIFICATE ISSUED TO

LOGSDON READY MIX INC.  
 1201 ALDER ST  
 LA GRANDE OR 97850

confirms the right to use the waters of COLUMBIA RIVER, a tributary of the PACIFIC OCEAN, for GRAVEL WASHING.

This right was perfected under Permit 50981. The date of priority is SEPTEMBER 18, 1989. The amount of water to which this right is entitled is limited to an amount actually used beneficially, and shall not exceed 0.69 CUBIC FOOT PER SECOND or its equivalent in case of rotation, measured at the point of diversion.

The point of diversion is located as follows:

Twp	Rng	Mer	Sec	Q-Q	GLot	DLC	Survey Coordinates
5 N	27 E	WM	13	NW SW			2270 FEET NORTH & 970 FEET EAST FROM SW CORNER, SECTION 13

A description of the place of use to which this right is appurtenant is as follows:

GRAVEL WASHING						
Twp	Rng	Mer	Sec	Q-Q	GLot	DLC
5 N	27 E	WM	25	SE SE		

Diversion screening or fish passage facilities shall be operated to Oregon Department of Fish and Wildlife specifications.

The water user shall maintain adequate treatment facilities meeting current Department of Environmental Quality requirements to remove sediment before returning the water to the stream.

This right is for the beneficial use of water without waste.


By law, the land use associated with this water use must be in compliance with statewide land-use goals and any local acknowledged land-use plan.

**NOTICE OF RIGHT TO PETITION FOR RECONSIDERATION OR JUDICIAL REVIEW**

This is an order in other than a contested case. This order is subject to judicial review under ORS 183.484. Any petition for judicial review must be filed within the 60-day time period specified by ORS 183.484(2). Pursuant to ORS 536.075 and OAR 137-004-0080, you may either petition for judicial review or petition the Director for reconsideration of this order. A petition for reconsideration may be granted or denied by the Director, and if no action is taken within 60 days following the date the petition was filed, the petition shall be deemed denied. In addition, under ORS 537.260 any person with an application, permit or water right certificate subsequent in priority may jointly or severally contest the issuance of the certificate at any time before it has issued, and after the time has expired for the completion of the appropriation under the permit, or within three months after issuance of the certificate.

The use of water allowed herein may be made only at times when sufficient water is available to satisfy all prior rights, including prior rights for maintaining instream flows.

Issued JUL 17 2009



Phillip C. Ward, Director  
Water Resources Department



# Oregon

Theodore R. Kulongoski, Governor

Water Resources Department  
North Mall Office Building  
725 Summer Street NE, Suite A  
Salem, OR 97301-1271  
503-986-0900  
FAX 503-986-0904

Date Mailed: July 17, 2009

## NOTICE OF CERTIFICATE ISSUANCE

The attached certificate confirms the water right established under the terms of a permit issued by this department. The water right is now appurtenant to the specific place where the use was established as described by the certificate. The water right is limited to a specific amount of water, but not more than can be beneficially used for the purposes stated within the certificate.

This is a final order in other than a contested case. This order is subject to judicial review under ORS 183.484. Any petition for judicial review must be filed within **60 days of the mailing date stated above** as specified by ORS 183.484(2).

This statement of judicial review rights is required under ORS 536.075; it does not alter or add to existing review rights or create review rights that are not otherwise provided by law.

Under ORS 537.260 and 537.270, a water right certificate may be contested before the Water Resources Department within three (3) months of the date it is issued. If a certificate is contested, the qualifying contestant shall be offered an administrative hearing.

Oregon law does not allow the Director to reissue a certificate because of a change in the ownership of the appurtenant place of use. The water must be controlled and not wasted. To change the location of the point of diversion, the character of use, or the location of use requires the advance approval of the Water Resources Director.

If any portion of this water right is not used for five or more consecutive years, that portion of the right may be subject to forfeiture according to ORS 540.610. Land enrolled in a Federal Reserve Program is not subject to forfeiture during the period of enrollment. Other exceptions to forfeiture are explained in ORS 540.610.

If you have any questions please contact Gerry Clark at 503-986-0811.

# Mailing List for Certificate

Scheduled Mailing Date:

**Application:** S-70068

**Permit:** 50981

**Certificate:** 85661

**Permit/Certificate Holder:**

LOGSDON READY MIX INC. ✓  
1201 ALDER ST  
LA GRANDE OR 97850

<p><b>Copies Mailed</b></p> <p>by: <u>Connie Vance</u> (STAFF)</p> <p>on: <u>JUL 17 2009</u> (DATE)</p>
---

**Copies of Final Certificate to be sent to:**

1. Data Center (include copy of map) ✓
2. Water Availability ✓
3. Vault ✓
4. File ✓
5. Watermaster District 5, Tony G. Justus ✓

**Other persons to receive copies: (include map):**

1. Ronald V. McKinnis, CWRE ✓
2. AMSTAD FARMS LLC, PO BOX 890, HERMISTON OR 97838 (Owner per County Records) ✓

RECEIVED

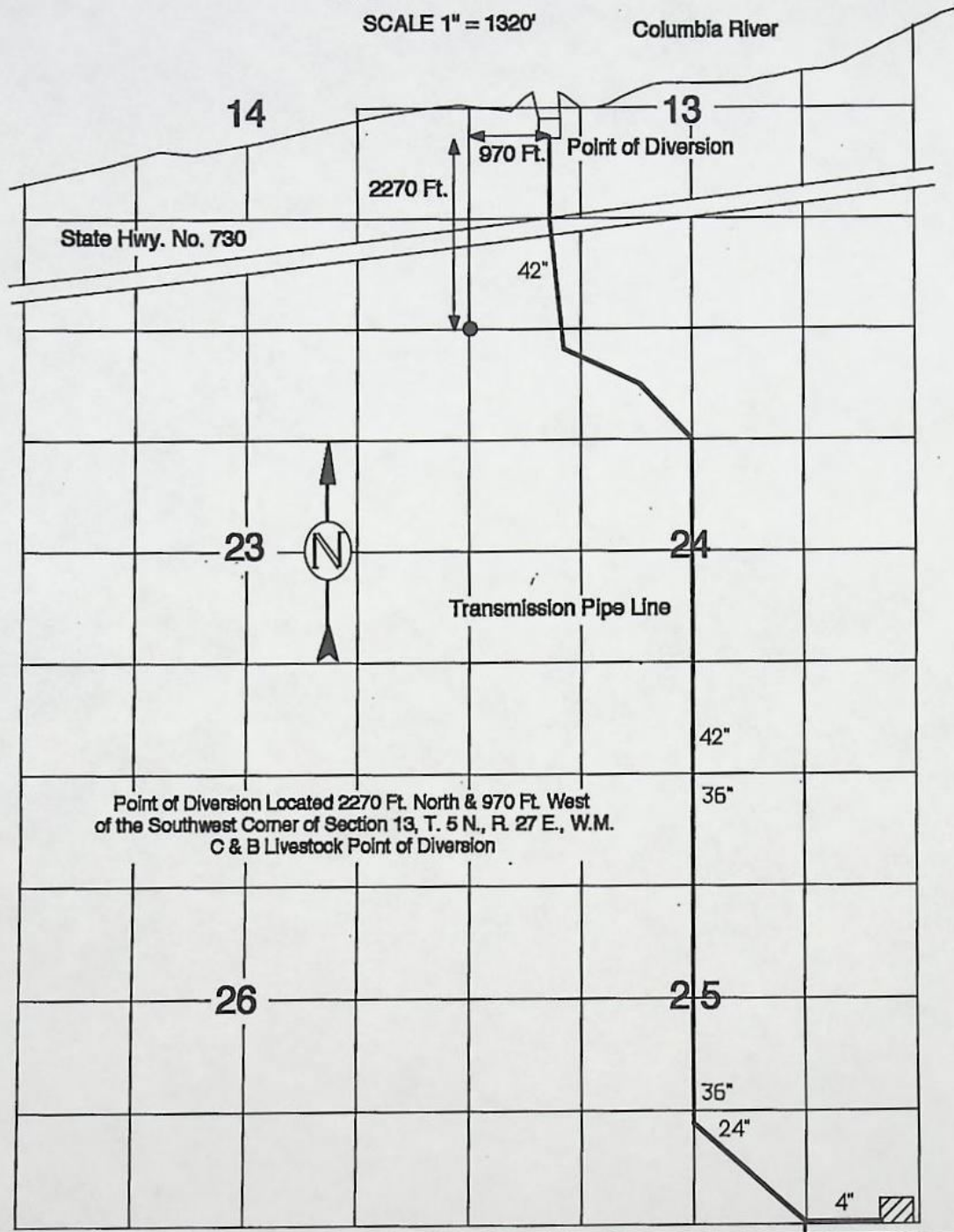
SEP 29 1994

REGISTERED PROFESSIONAL SURVEYOR  
STATE OF OREGON

# T. 5N., R. 27E., W.M. UMATILLA COUNTY

SCALE 1" = 1320'

Columbia River



State Hwy. No. 730

Point of Diversion

2270 Ft.

42"

23



24

Transmission Pipe Line

42"

Point of Diversion Located 2270 Ft. North & 970 Ft. West  
of the Southwest Corner of Section 13, T. 5 N., R. 27 E., W.M.  
C & B Livestock Point of Diversion

36"

26

25

36"

24"

4"

Gravel Access Road

Gravel Pit

THIS MAP IS FOR THE PURPOSE  
OF IDENTIFYING THE LOCATION  
OF WATER RIGHTS ONLY AND IS  
NOT INTENDED TO PROVIDE  
LEGAL DIMENSIONS OR LOCATIONS  
OF PROPERTY OWNERSHIP LINES.

**WATER RIGHTS PROOF MAP**  
IN NAME OF  
**LOGSDON READY-MIX, INC.**

ENGINEERING - SURVEYING - WATER RIGHTS  
**R V MCKINNIS ENGINEERING**  
Rt 1 Box 1122 Hermiston, Oregon 97838  
503-567-2017

Professional Engineer Seal for Ronald V. McKinnis, State of Oregon, License No. 12-31-94, dated Nov. 29, 1988.

# Mailing List for Certificate

Scheduled Mailing Date:

Application: S-70068

Permit: 50981

Certificate: \*\*\*\*\*

Permit/Certificate Holder:

LOGSDON READY MIX INC.  
1201 ALDER ST  
LA GRANDE OR 97850

*mail returned*

<p><b>Copies Mailed</b></p> <p>by: <u>Connie Vance</u> (STAFF)</p> <p>on: <u>APR 30 2009</u> (DATE)</p>
---

**Copies of Final Certificate to be sent to:**

1. Data Center (include copy of map)
2. Water Availability
3. Vault
4. File

**Other persons to receive copies: (include map):**

1. Watermaster District 5, Tony G. Justus
2. Ronald V. McKinnis, CWRE
3. AMSTAD FARMS LLC, PO BOX 890, HERMISTON OR 97838 (Owner per County Records) ✓

*Re-mailed with copy to Amstad Farms.*



# Oregon

Theodore R. Kulongoski, Governor

Water Resources Department  
North Mall Office Building  
725 Summer Street NE, Suite A  
Salem, OR 97301-1271  
503-986-0900  
FAX 503-986-0904

MAILED: APR 30 2009

## NOTICE

Reference: Permit S-50981 Application S-70068

Enclosed is a proposed certificate of water right and a map which illustrates the location of the right. The map and proposed certificate represent the extent water was used within the terms of the permit based upon a survey and inspection.

If you do not agree with the proposed certificate or the map, Oregon Administrative Rule 690-330-010 (2) allows the permittee or landowner 60 days from the mailing date of this notice to request the Department to reconsider the contents of the proposed certificate.

If you agree with the proposed certificate and map no response to this notice is required. Sometime after the 60 day period, the recorded certificate of water right will be mailed to the permittee.

If you have any questions please contact Gerry Clark at 503-986-0811.

Sincerely,

Dwight French  
Administrator  
Water Rights Division

STATE OF OREGON  
COUNTY OF UMATILLA  
CERTIFICATE OF WATER RIGHT.

THIS CERTIFICATE ISSUED TO

LOGSDON READY MIX INC.  
1201 ALDER ST  
LA GRANDE OR 97850

confirms the right to use the waters of COLUMBIA RIVER, a tributary of the PACIFIC OCEAN, for GRAVEL WASHING.

This right was perfected under Permit 50981. The date of priority is SEPTEMBER 18, 1989. The amount of water to which this right is entitled is limited to an amount actually used beneficially, and shall not exceed 0.69 CUBIC FOOT PER SECOND or its equivalent in case of rotation, measured at the point of diversion.

The point of diversion is located as follows:

Twp	Rng	Mer	Sec	Q-Q	GLot	DLC	Survey Coordinates
5 N	27 E	WM	13	NW SW			2270 FEET NORTH & 970 FEET EAST FROM SW CORNER, SECTION 13

A description of the place of use to which this right is appurtenant is as follows:

GRAVEL WASHING						
Twp	Rng	Mer	Sec	Q-Q	GLot	DLC
5 N	27 E	WM	25	SE SE		

Diversion screening or fish passage facilities shall be operated to Oregon Department of Fish and Wildlife specifications.

The water user shall maintain adequate treatment facilities meeting current Department of Environmental Quality requirements to remove sediment before returning the water to the stream.

This right is for the beneficial use of water without waste.

By law, the land use associated with this water use must be in compliance with statewide land-use goals and any local acknowledged land-use plan.

**NOTICE OF RIGHT TO PETITION FOR RECONSIDERATION OR JUDICIAL REVIEW**

This is an order in other than a contested case. This order is subject to judicial review under ORS 183.484. Any petition for judicial review must be filed within the 60-day time period specified by ORS 183.484(2). Pursuant to ORS 536.075 and OAR 137-004-0080, you may either petition for judicial review or petition the Director for reconsideration of this order. A petition for reconsideration may be granted or denied by the Director, and if no action is taken within 60 days following the date the petition was filed, the petition shall be deemed denied. In addition, under ORS 537.260 any person with an application, permit or water right certificate subsequent in priority may jointly or severally contest the issuance of the certificate at any time before it has issued, and after the time has expired for the completion of the appropriation under the permit, or within three months after issuance of the certificate.

The use of water allowed herein may be made only at times when sufficient water is available to satisfy all prior rights, including prior rights for maintaining instream flows.

Issued \_\_\_\_\_.

**PROPOSED**

Phillip C. Ward, Director  
Water Resources Department

RECEIVED

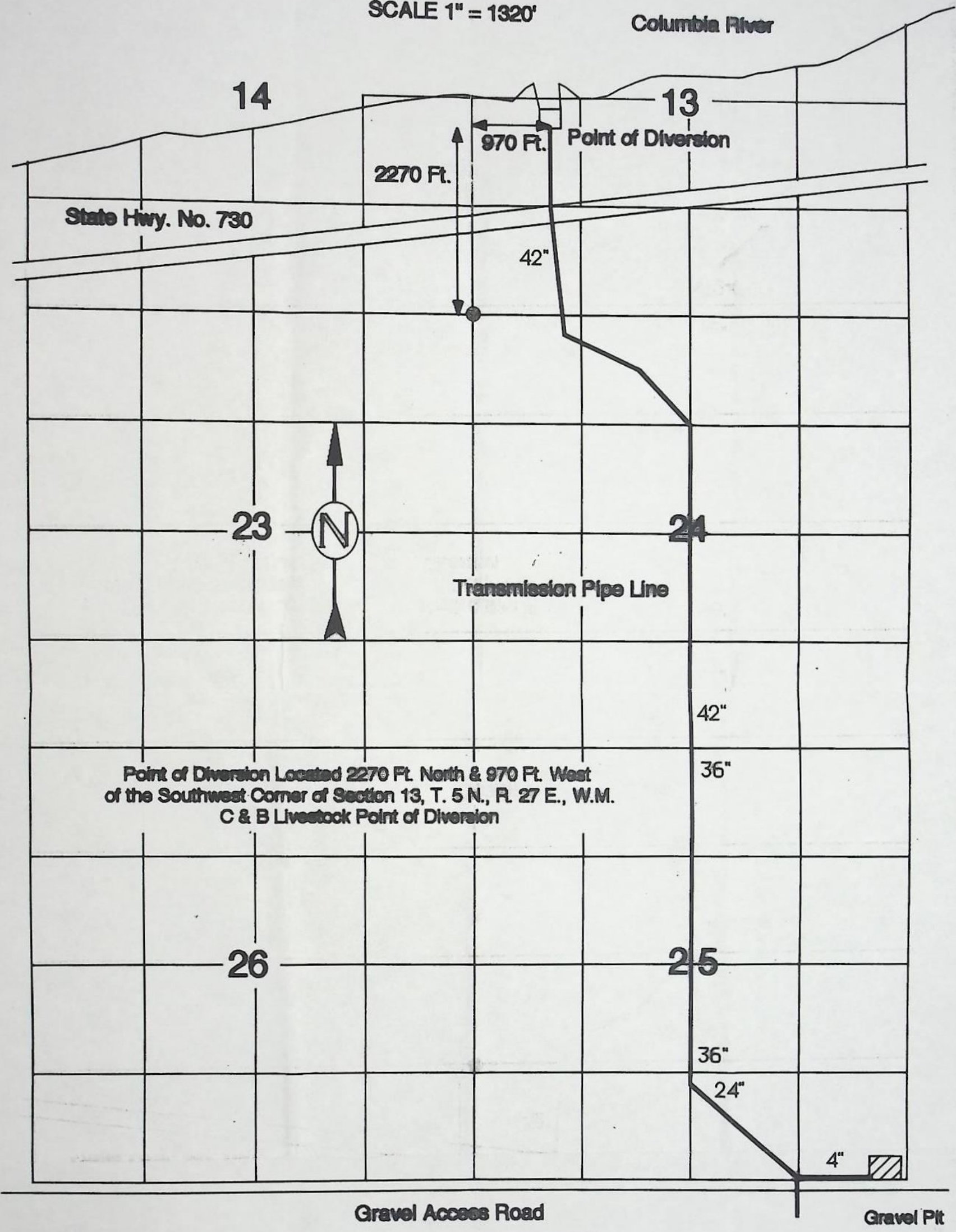
SEP 29 1994

WATER RESOURCES DEPT.  
DESIGN, OREGON

# T. 5N., R. 27E., W.M. UMATILLA COUNTY

SCALE 1" = 1320'

Columbia River



Point of Diversion Located 2270 Ft. North & 970 Ft. West  
of the Southwest Corner of Section 13, T. 5 N., R. 27 E., W.M.  
C & B Livestock Point of Diversion

## WATER RIGHTS PROOF MAP IN NAME OF LOGSDON READY-MIX, INC.

THIS MAP IS FOR THE PURPOSE  
OF IDENTIFYING THE LOCATION  
OF WATER RIGHTS ONLY AND IS  
NOT INTENDED TO PROVIDE  
LEGAL DIMENSIONS OR LOCATIONS  
OF PROPERTY OWNERSHIP LINES.

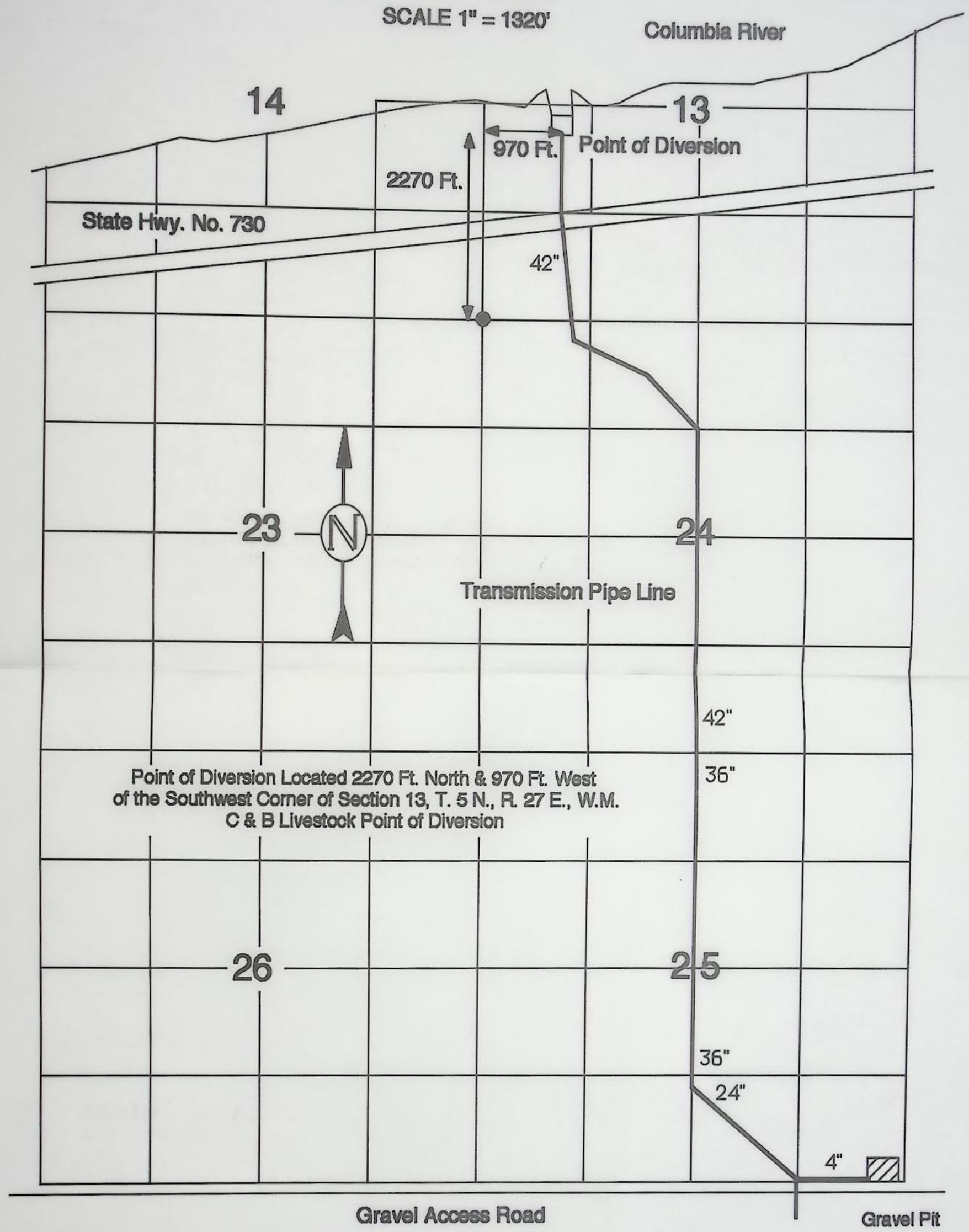
ENGINEERING - SURVEYING - WATER RIGHTS  
**R V MCKINNIS ENGINEERING**  
 Rt 1 Box 1122 Hermiston, Oregon 97838  
 503-567-2017

NOV. 29, 1994  
 STAMPED  
 12-31-94

RECEIVED  
SEP 29 1994  
WATER RIGHTS DIVISION  
DEPT. OF AGRICULTURE  
STATE OF OREGON

# T. 5N., R. 27E., W.M. UMATILLA COUNTY

SCALE 1" = 1320'



THIS MAP IS FOR THE PURPOSE OF IDENTIFYING THE LOCATION OF WATER RIGHTS ONLY AND IS NOT INTENDED TO PROVIDE LEGAL DIMENSIONS OR LOCATIONS OF PROPERTY OWNERSHIP LINES.

## WATER RIGHTS PROOF MAP IN NAME OF LOGSDON READY-MIX, INC.

ENGINEERING - SURVEYING - WATER RIGHTS  
**R V MCKINNIS ENGINEERING**  
Rt 1 Box 1122 Hermiston, Oregon 97838  
503-567-2017

CERTIFIED Water Right Examiner  
and VRE  
*Ronald V. McKinnis*  
RONALD V. MCKINNIS  
NOV. 29, 1988  
STATE OF OREGON  
12-31-94

**Jerry Gainey**

---

**From:** Cindy Doherty [cindy@co.umatilla.or.us]  
**Sent:** Tuesday, April 21, 2009 8:19 AM  
**To:** Jerry Gainey  
**Subject:** Re: Property Ownership

AMSTAD FARMS LLC  
PO BOX 890  
HERMISTON OR 97838  
IF YOU HAVE ANY MORE QUESTIONS PLEASE LET ME KNOW CINDY

Jerry Gainey wrote:

> I work for the Oregon Water Resources Department and need to know the address and ownership of Tax Lot 602, T 5 N, R 27 E. Any information will be appreciated.

>

> Thanks

>

> Jerry Gainey

>

> Jerry Gainey

> Water Rights Specialist/Certificates

> 725 Summer St NE, Ste A

> Salem OR 97301

>

> PHONE: (503) 986-0812

> FAX: (503) 986-0901

>

> \*\*\*\*\*

> \*\*\*\*\* Please Note: under Oregon Law, messages to and  
> from this e-mail address may be available to the public.

> \*\*\*\*\*

> \*\*\*\*\*

>

>

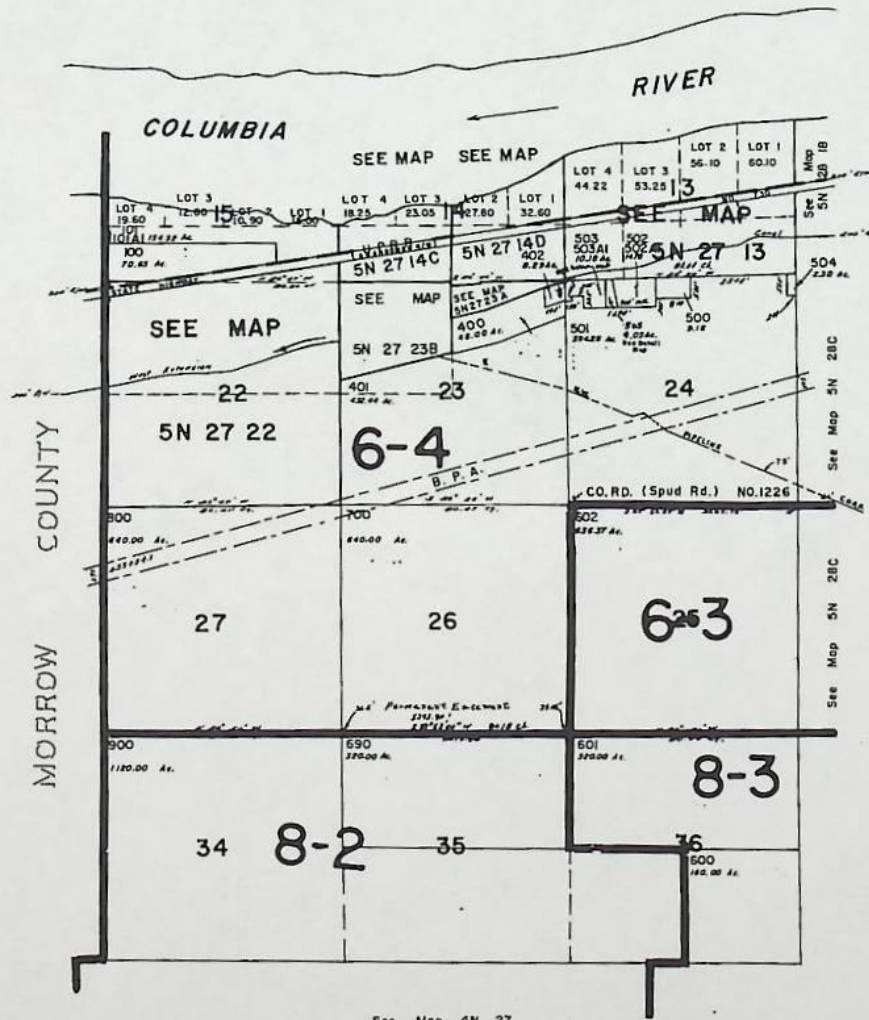
>

>

>

>

CANCELLED  
TL 200  
201  
202  
203  
100  
101  
302  
403  
514  
209  
306



OREGON SECRETARY OF STATE  
**► Corporation Division**

HOME

business information center **business name search** oregon business guide

referral list business registry/renewal forms/fees notary public

uniform commercial code uniform commercial code search documents & data services

### Business Name Search

[New Search](#)   [Printer Friendly](#)   **Business Entity Data**   05-12-2008  
15:59

Registry Nbr	Entity Type	Entity Status	Jurisdiction	Registry Date	Duration Date	Renewal Date
055193-84	DBC	INA	OREGON	12-01-1986		12-01-1995
<b>Entity Name</b> LOGSDON READY MIX, INC.						
<b>Foreign Name</b>						

[New Search](#)   [Printer Friendly](#)   **Associated Names**

<b>Type</b>	PPB	PRINCIPAL PLACE OF BUSINESS			
<b>Addr 1</b>	RT 2 BOX 2254				
<b>Addr 2</b>					
<b>CSZ</b>	HERMISTON	OR	97838	<b>Country</b>	UNITED STATES OF AMERICA

*Please click here for general information about registered agents and service of process.*

Type	AGT	REGISTERED AGENT	Start Date	12-01-1986	Resign Date
<b>Name</b>	AARON LOGSDON				
<b>Addr 1</b>	1201 ALDER ST				
<b>Addr 2</b>					
<b>CSZ</b>	LA GRANDE	OR	97850	<b>Country</b>	UNITED STATES OF AMERICA

Type	PRE	PRESIDENT	Resign Date
<b>Name</b>	AARON LOGSDON		
<b>Addr 1</b>	1201 ALDER ST		
<b>Addr 2</b>			
<b>CSZ</b>	LA GRANDE	OR	97850
<b>Country</b>	UNITED STATES OF AMERICA		

Type	SEC	SECRETARY	Resign Date
<b>Name</b>	EMMA LOGSDON		
<b>Addr 1</b>	1201 ALDER ST		
<b>Addr 2</b>			

CSZ	LA GRANDE	OR	97850	Country	UNITED STATES OF AMERICA
-----	-----------	----	-------	---------	--------------------------

[New Search](#)   [Printer Friendly](#)   [Name History](#)

Business Entity Name	Name Type	Name Status	Start Date	End Date
LOGSDON READY MIX, INC.	EN	CUR	12-01-1986	

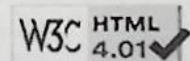
Please read before ordering Copies.

[New Search](#)   [Printer Friendly](#)   [Summary History](#)

Image Date	Action	Transaction Date	Effective Date	Status	Name/Agent Change	Dissolved By
02-02-1996	INVOL DISSOLUTION	01-25-1996		SYS		
12-08-1995	NOTICE	12-11-1995		SYS		
11-02-1994	AMENDED RENEWAL	10-24-1994		FI		
11-18-1993	AMENDED RENEWAL	11-09-1993		FI		
10-23-1992	STRAIGHT RENEWAL	10-21-1992		FI		
10-29-1991	STRAIGHT RENEWAL	10-25-1991		FI		
11-06-1990	STRAIGHT RENEWAL	11-01-1990		FI		
11-03-1989	STRAIGHT RENEWAL	11-01-1989		FI		
11-07-1988	STRAIGHT RENEWAL	11-04-1988		FI		
11-05-1987	AMENDED RENEWAL	11-03-1987		FI		
12-01-1986	NEW FILING	12-01-1986		FI		

[About Us](#) | [Announcements](#) | [Laws & Rules](#) | [Feedback](#)  
[Site Map](#) | [Policy](#) | [SOS Home](#) | [Oregon Blue Book](#) | [Oregon.gov](#)

For comments or suggestions regarding the operation of this site,  
please contact : [businessregistry.sos@state.or.us](mailto:businessregistry.sos@state.or.us)



© 2008 Oregon Secretary of State. All Rights Reserved.

WR&ADJ  
**Oregon**

Water Resources Department  
725 Summer St NE Suite A  
Salem, OR 97301-1266

ADDRESS SERVICE REQUESTED



S-700068  
LOGSDON READY-MIX INC  
~~1201 ALDER STREET~~  
LA GRANDE OR 97850

**RECEIVED**

MAY 12 2008

WATER RESOURCES DEPT  
SALEM, OREGON

NIXIE 970 5C 1 77 05/09/08

RETURN TO SENDER  
NOT DELIVERABLE AS ADDRESSED  
UNABLE TO FORWARD

BC: 97301126673 \*2289-06049-05-42

05 05 01 07 00 01 @ 1266  
00 00 00 00 00 00





# Oregon

Theodore R. Kulongoski, Governor

Water Resources Department  
North Mall Office Building  
725 Summer Street NE, Suite A  
Salem, OR 97301-1271  
503-986-0900  
FAX 503-986-0904

**MAILED: MAY 02, 2008**

## NOTICE

Reference: Permit S-50981 Application S-70068

Enclosed is a proposed certificate of water right and a map which illustrates the location of the right. The map and proposed certificate represent the extent water was used within the terms of the permit based upon a survey and inspection.

If you do not agree with the proposed certificate or the map, Oregon Administrative Rule 690-330-010 (2) allows the permittee or landowner 60 days from the mailing date of this notice to request the Department to reconsider the contents of the proposed certificate.

If you agree with the proposed certificate and map no response to this notice is required. Sometime after the 60 day period, the recorded certificate of water right will be mailed to the permittee.

If you have any questions please contact Gerry Clark at 503-986-0811.

Sincerely,

Dwight French  
Administrator  
Water Rights Division

STATE OF OREGON  
 COUNTY OF UMATILLA  
 CERTIFICATE OF WATER RIGHT

THIS CERTIFICATE ISSUED TO

LOGSDON READY MIX INC.  
 1201 ALDER ST  
 LA GRANDE OR 97850

PROPOSED

confirms the right to use the waters of COLUMBIA RIVER, a tributary of the PACIFIC OCEAN, for GRAVEL WASHING.

This right was perfected under Permit 50981. The date of priority is SEPTEMBER 18, 1989. The amount of water to which this right is entitled is limited to an amount actually used beneficially, and shall not exceed 0.69 CUBIC FOOT PER SECOND or its equivalent in case of rotation, measured at the point of diversion.

The point of diversion is located as follows:

Twp	Rng	Mer	Sec	Q-Q	GLot	DLC	Survey Coordinates
5 N	27 E	WM	13	NW SW			2270 FEET NORTH & 970 FEET EAST FROM SW CORNER, SECTION 13

A description of the place of use to which this right is appurtenant is as follows:

GRAVEL WASHING						
Twp	Rng	Mer	Sec	Q-Q	GLot	DLC
5 N	27 E	WM	25	SE SE		

Diversion screening or fish passage facilities shall be operated to Oregon Department of Fish and Wildlife specifications.

The water user shall maintain adequate treatment facilities meeting current Department of Environmental Quality requirements to remove sediment before returning the water to the stream.

This right is for the beneficial use of water without waste.

By law, the land use associated with this water use must be in compliance with statewide land-use goals and any local acknowledged land-use plan.

**NOTICE OF RIGHT TO PETITION FOR RECONSIDERATION OR JUDICIAL REVIEW**

This is an order in other than a contested case. This order is subject to judicial review under ORS 183.484. Any petition for judicial review must be filed within the 60-day time period specified by ORS 183.484(2). Pursuant to ORS 536.075 and OAR 137-004-0080, you may either petition for judicial review or petition the Director for reconsideration of this order. A petition for reconsideration may be granted or denied by the Director, and if no action is taken within 60 days following the date the petition was filed, the petition shall be deemed denied. In addition, under ORS 537.260 any person with an application, permit or water right certificate subsequent in priority may jointly or severally contest the issuance of the certificate at any time before it has issued, and after the time has expired for the completion of the appropriation under the permit, or within three months after issuance of the certificate.

PROPOSED

The use of water allowed herein may be made only at times when sufficient water is available to satisfy all prior rights, including prior rights for maintaining instream flows.

Issued \_\_\_\_\_.

**PROPOSED**

\_\_\_\_\_  
Phillip C. Ward, Director  
Water Resources Department

PROPOSED

WR  
**Oregon**

CV  
Water Resources Department  
725 Summer St NE Suite A  
Salem, OR 97301-1266

ADDRESS SERVICE REQUESTED

S-70068  
EMMA LOGSDON  
1201 ALDER STREET  
LA GRANDE OR 97850



UNITED STATES POSTAGE  
Eagle logo  
FINLEY BOWES  
02 1M \$ 00.42<sup>0</sup>  
0004259432 MAY 13 2008  
MAILED FROM ZIP CODE 97309

**RECEIVED**

MAY 19 2008

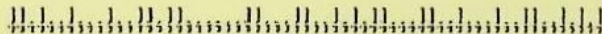
WATER RESOURCES DEPT  
SALEM, OREGON

NIXIE 970 DC 1 00 05/17/08

RETURN TO SENDER  
NOT DELIVERABLE AS ADDRESSED  
UNABLE TO FORWARD

BC: 97301126673 \*2789-03103-13-38

97850+1310 2008



# Mailing List for Certificate Scheduled Mailing Date:

Application: S-70068

Permit: 50981

Certificate: \*\*\*\*\*

Permit/Certificate Holder:

LOGSDON READY MIX INC. ✓

**Error! Reference source not found.**

LA GRANDE OR 97850

<p><b>Copies Mailed</b></p> <p>by: <u>Connie Ware</u> (STAFF)</p> <p>on: <u>MAY 02 2008</u> (DATE)</p>
--

## Copies of Final Certificate to be sent to:

1. Data Center (include copy of map)
2. Water Availability
3. Vault
4. File ✓

## Other persons to receive copies: (include map):

1. Watermaster District 5, Tony G. Justus ✓
2. Ronald V. McKinnis, CWRE ✓

Re-mailed 5/13/2008 to:  
Emma Logsdon  
1201 Alder Street  
La Grande, OR 97850 (c.v.)



# Oregon

Theodore R. Kulongoski, Governor

**Water Resources Department**  
North Mall Office Building  
725 Summer Street NE, Suite A  
Salem, OR 97301-1271  
503-986-0900  
FAX 503-986-0904

**MAILED: MAY 02, 2008**

## NOTICE

Reference: Permit S-50981 Application S-70068

Enclosed is a proposed certificate of water right and a map which illustrates the location of the right. The map and proposed certificate represent the extent water was used within the terms of the permit based upon a survey and inspection.

If you do not agree with the proposed certificate or the map, Oregon Administrative Rule 690-330-010 (2) allows the permittee or landowner 60 days from the mailing date of this notice to request the Department to reconsider the contents of the proposed certificate.

If you agree with the proposed certificate and map no response to this notice is required. Sometime after the 60 day period, the recorded certificate of water right will be mailed to the permittee.

If you have any questions please contact Gerry Clark at 503-986-0811.

Sincerely,

Dwight French  
Administrator  
Water Rights Division

STATE OF OREGON  
 COUNTY OF UMATILLA  
 CERTIFICATE OF WATER RIGHT

THIS CERTIFICATE ISSUED TO

LOGSDON READY MIX INC.  
 1201 ALDER ST  
 LA GRANDE OR 97850

confirms the right to use the waters of COLUMBIA RIVER, a tributary of the PACIFIC OCEAN, for GRAVEL WASHING.

This right was perfected under Permit 50981. The date of priority is SEPTEMBER 18, 1989. The amount of water to which this right is entitled is limited to an amount actually used beneficially, and shall not exceed 0.69 CUBIC FOOT PER SECOND or its equivalent in case of rotation, measured at the point of diversion.

The point of diversion is located as follows:

Twp	Rng	Mer	Sec	Q-Q	GLot	DLC	Survey Coordinates
5 N	27 E	WM	13	NW SW			2270 FEET NORTH & 970 FEET EAST FROM SW CORNER, SECTION 13

A description of the place of use to which this right is appurtenant is as follows:

GRAVEL WASHING						
Twp	Rng	Mer	Sec	Q-Q	GLot	DLC
5 N	27 E	WM	25	SE SE		

Diversion screening or fish passage facilities shall be operated to Oregon Department of Fish and Wildlife specifications.

The water user shall maintain adequate treatment facilities meeting current Department of Environmental Quality requirements to remove sediment before returning the water to the stream.

This right is for the beneficial use of water without waste.

By law, the land use associated with this water use must be in compliance with statewide land-use goals and any local acknowledged land-use plan.

**NOTICE OF RIGHT TO PETITION FOR RECONSIDERATION OR JUDICIAL REVIEW**

This is an order in other than a contested case. This order is subject to judicial review under ORS 183.484. Any petition for judicial review must be filed within the 60-day time period specified by ORS 183.484(2). Pursuant to ORS 536.075 and OAR 137-004-0080, you may either petition for judicial review or petition the Director for reconsideration of this order. A petition for reconsideration may be granted or denied by the Director, and if no action is taken within 60 days following the date the petition was filed, the petition shall be deemed denied. In addition, under ORS 537.260 any person with an application, permit or water right certificate to whom a permit or certificate is issued, in priority may jointly or severally contest the issuance of the certificate at any time before it has issued, and after the time has expired for the completion of the appropriation under the permit, or within three months after issuance of the certificate.

PROPOSED

The use of water allowed herein may be made only at times when sufficient water is available to satisfy all prior rights, including prior rights for maintaining instream flows.

Issued \_\_\_\_\_.

**PROPOSED**

\_\_\_\_\_  
Phillip C. Ward, Director  
Water Resources Department

RECEIVED

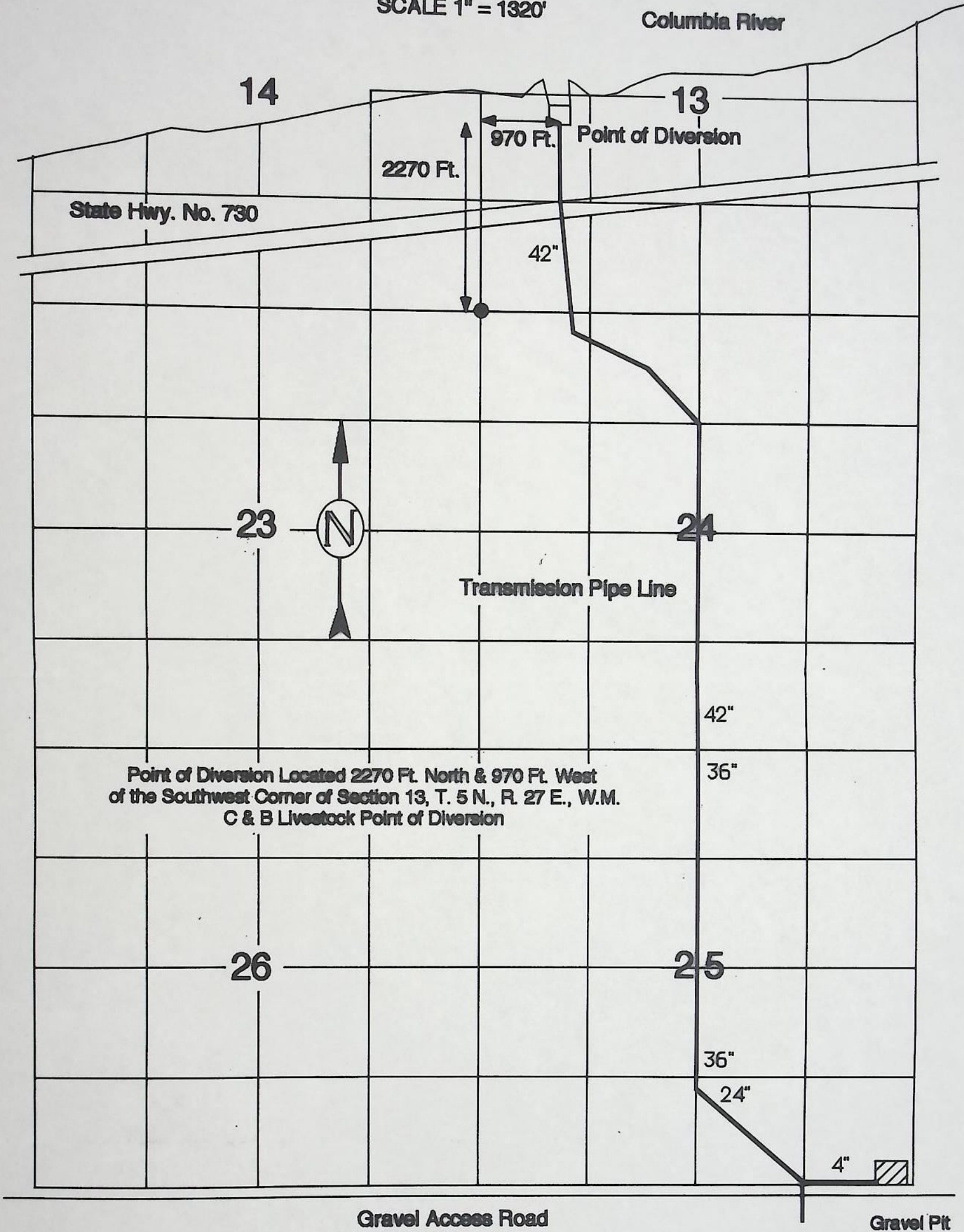
SEP 29 1994

WATER RIGHTS DIVISION  
SALAS, OREGON

# T. 5N., R. 27E., W.M. UMATILLA COUNTY

SCALE 1" = 1320'

Columbia River



THIS MAP IS FOR THE PURPOSE  
OF IDENTIFYING THE LOCATION  
OF WATER RIGHTS ONLY AND IS  
NOT INTENDED TO PROVIDE  
LEGAL DIMENSIONS OR LOCATIONS  
OF PROPERTY OWNERSHIP LINES.

**WATER RIGHTS PROOF MAP**  
IN NAME OF  
**LOGSDON READY-MIX, INC.**

ENGINEERING - SURVEYING - WATER RIGHTS  
**R V MCKINNIS ENGINEERING**  
Rt 1 Box 1122 Hermiston, Oregon 97838  
503-567-2017

STATE OF OREGON  
WATER RIGHTS DIVISION  
RONALD V. MCKINNIS  
NOV. 29, 1988  
12-31-94

STATE OF OREGON  
COUNTY OF UMATILLA  
PERMIT TO APPROPRIATE THE PUBLIC WATERS

THIS PERMIT IS HEREBY ISSUED TO

LOGSDON READY-MIX, INCORPORATED  
ROUTE 2, BOX 2254  
HERMISTON, OREGON 97838

503-567-9723

to use the waters of COLUMBIA RIVER, a tributary of PACIFIC OCEAN, for GRAVEL WASHING.

This Permit is issued approving Application 70068. The date of priority is SEPTEMBER 18, 1989. The use is limited to not more than 0.89 CUBIC FOOT PER SECOND or its equivalent in case of rotation, measured at the point of diversion from the source.

The point of diversion is located as follows:

NW 1/4 SW 1/4, SECTION 13, T 5 N, R 27 E, W.M.; 2270 FEET NORTH AND 970 FEET EAST FROM SW CORNER, SECTION 13.

The use shall conform to such reasonable rotation system as may be ordered by the proper state officer.

A description of the proposed place of use under the Permit is as follows:

SE 1/4 SE 1/4  
SECTION 25  
TOWNSHIP 5 NORTH, RANGE 27 EAST, W.M.

Diversion screening or fish passage facilities shall be designed, installed, and operated to Oregon Department of Fish and Wildlife specifications.

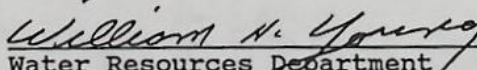
The water user shall install and maintain adequate treatment facilities meeting current Department of Environmental Quality requirements to remove sediment before returning the water to the stream.

Actual construction work shall begin on or before JUNE 18, 1991, and shall be completed on or before October 1, 1992. Complete application of the water to the use shall be made on or before October 1, 1993.

This permit is for the beneficial use of water without waste. By law, the land use associated with this water use must be in compliance with statewide land-use goals and any local acknowledged land-use plan.

The use granted herein may be made only at times when sufficient water is available to satisfy all prior rights, including rights for maintaining instream flows.

Issued this date, JUNE 18, 1990.

  
Water Resources Department  
William H. Young  
Director

Application 70068  
Basin 7  
70068-SB

Water Resources Department  
Volume 3A Columbia River & Misc.

PERMIT 50981  
District 5

# Completion Checklist for Claims of Beneficial Use

Application # 70068

Permit # 50981

Transfer # NA

Date 4-14-08

Reviewer JWG



PRE  
7/1/04

## Map Review:

- Permanent quality map (mylar or linen)
- CWRE stamp and signature
- Disclaimer
- Application & permit #; or transfer #
- North arrow
- Township, range and section
- Appropriate scale (1" = 1320', 1" = 400', or scale of assessor's map)
- Source
- Point(s) of diversion
- Point(s) of diversion (coordinates)
- Conveyances (pump, pipelines, ditches, etc.)
- Place of use (1/4 1/4, DLC, or Gov Lot; if irrigation, # of acres in each subdivision)

## Report Review:

- Application & permit #; or transfer #
- CWRE stamp and signature
- Permittee's signature
- Time limits
- Date of survey
- Type of use
- Extent of use
- Source(s) of water
- Rate and Duty
- Diversion rate for each use
- Description of conveyances system (from POD to POU)
- Diversion works description (pump make, serial model, capacity, and description)
- System capacity
  - Calculated capacity of system
  - OR
  - Measured amount of use
- Permit conditions
  - Fish screening
  - Meter/measuring device
  - Water use reporting
  - Other conditions

# Certificate Issuance Processing Checklist

- Map and COBU reviewed
- Conflict check (include copy of plat card printout)
- Check current ownership

Can certificate be processed further?

- Yes
- No

If "No" why? \_\_\_\_\_  
\_\_\_\_\_  
\_\_\_\_\_  
\_\_\_\_\_

If "Yes":

- Proposed
  - Final
- Certificate # \_\_\_\_\_

Mailing list:

Proposed:

Final:

Engineering - Surveying - Water Rights

**R V McKinnis Engineering**  
Rt. 1 Box 1122 Hermiston, Oregon 97838  
(503) 567-2017

**RECEIVED**

SEP 29 1994

WATER RESOURCES DEPT.  
SALEM, OREGON

**FINAL PROOF REPORT**

LOGSDON READY MIX INC.  
1201 ALDER ST.  
LAGRANDE, OREGON 97850  
APP# 70068 PERMIT #50981

503-963-4082

The use is for the purpose of GRAVEL WASHING from the waters of the COLUMBIA RIVER a tributary of the PACIFIC OCEAN. The water is conveyed trough an existing piping system and point of diversion belonging to the C & B livestock company.

**DIVERSION POINTS:** The PUMPING STATION is located 2270 feet North and 970 feet East of the Southwest Corner of Section 13 - NW 1/4 of SW 1/4 Township 5 North, Range 27 East, W.M. in the County of UMATILLA. The date of Priority for this permit is September 18, 1989.

**SYSTEM:** The pipeline system consists of 42" to 24" mainline with the diversion of this water use being along a 24" pipeline on the south line of Section 25. A 4" pipeline delivers water from the mainline system to the gravel cleaning system. The place of use is quite some distance from the Columbia River but settling ponds are available to capture sediments as the water percolates back into the ground. The river pump station has 7 large turbine pumps that supply the entire system of C&B Livestock. This water use is a very small part of the water use for the whole system. The pump station has been in place for some time and I would presume that its fish screening works have already been addressed by C&B's permit.

**SURVEY TIE:** The DIVERSION tie, as shown on the original permit, was verified from the FINAL PROOF SURVEY for C&B livestock Co.

Preliminary Survey on September 26, 1994  
By Ronald V. McKinnis CWRE

## FLOW CALCULATIONS

The system was not operating at the time of my Survey. The 4" supply line ends at a McCrometer Flow Meter and a 4" valve . The washing facility was not in place at this time and the water would be a free discharge from a 4"Ø outlet. I did not turn the valve on to measure the flow capabilities from the system. A port for a pressure gauge was also not available so I can only guess at the flow from the open discharge pipe.

**RECEIVED**

SEP 29 1994

WATER RESOURCES DEPT.  
SALEM, OREGON

4" Class 125 PVC Pipe = 4.26" I.D.

Velocity = 5.0 FPS                      Flow = 222.3 GPM

Velocity = 6.0 FPS                      Flow = 366.8 GPM

Velocity = 7.0 FPS                      Flow = 311.2 GPM

Velocity = 8.0 FPS                      Flow = 355.7 GPM

Velocity = 9.0 FPS                      Flow = 400.1 GPM

Velocity = 10.0 FPS                      Flow = 444.6 GPM

METER # 89-4-1338 Fanged McCrometer Prop Type

Typically PVC pipe is operated in a velocity range from 4.0 to 7.0 FPS but in an open discharge situation the flow would vary according to the activities and use in other parts of the system.

RECEIVED

SEP 29 1994

CLAIM OF BENEFICIAL USE

WATER RESOURCES DEPT.  
SALEM, OREGON

I, AARON LOGSDON, ACTING AGENT FOR  
LOGSDON READY MIX, INC.

AGREE WITH THE FINDING OF THIS REPORT AND SUBMIT IT AS  
MY CLAIM OF BENEFICIAL USE OF WATER FROM THE  
COLUMBIA RIVER, FOR "GRAVEL WASHING" IN ACCORDANCE  
WITH :

APPLICATION #70068 AND PERMIT # 50981

Aaron Logsdon

December 6, 1994

RONALD V MCKINNIS, CWRE  
RT 1 BOX 1122  
HERMISTON OR 97838

REFERENCE: File 70068

On SEPTEMBER 29, 1994, we received the Claim of Beneficial Use and map you submitted for Permit 50981 in the name of LOGSDON READY-MIX, INCORPORATED.

If you have any questions, please call the Water Rights Section at 378-3739.

Sincerely,

*Dallas S. Miller* <sub>DS</sub>

DALLAS S. MILLER  
Water Rights Specialist

DSM:tcb

cc: LOGSDON READY-MIX, INCORPORATED  
1201 ALDER STREET  
LAGRANDE OR 97850



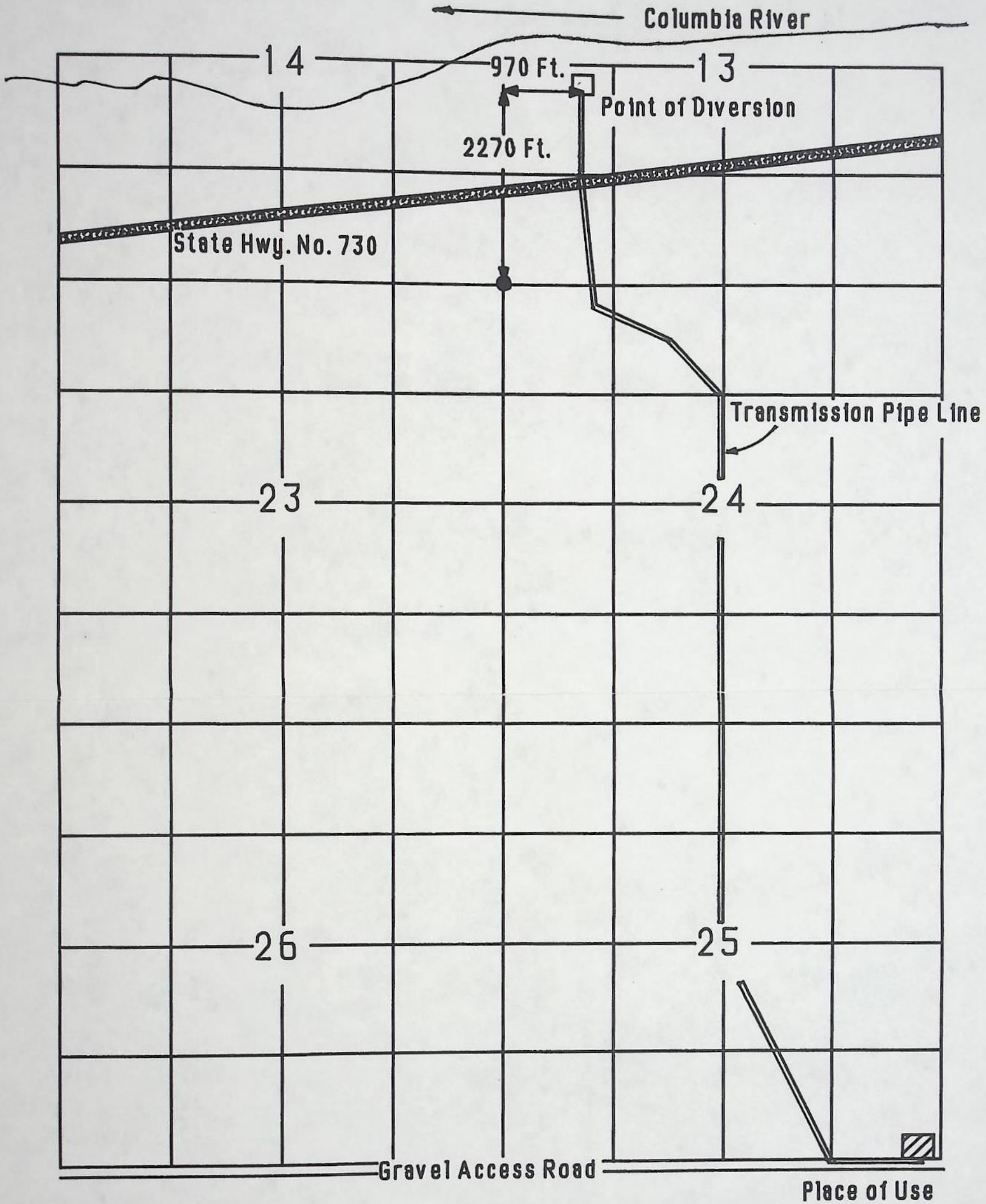
---

Commerce Building  
158 12th Street NE  
Salem, OR 97310-0210  
(503) 378-3739  
FAX (503) 378-8130

JUN -1 1990  
WATER RESOURCES DEPT.  
OREGON

T. 5N., R. 27E., W.M.  
UMATILLA COUNTY  
SCALE 1" = 1320'

Application No. 70068  
Permit No. 50981

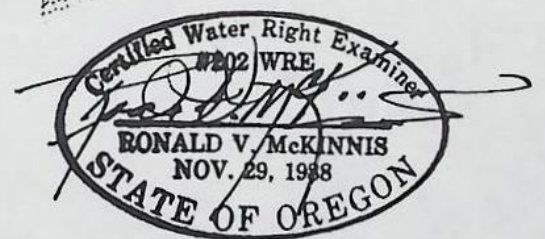


WATER RIGHTS APPLICATION MAP

THIS MAP IS FOR THE PURPOSE  
OF IDENTIFYING THE LOCATION  
OF WATER RIGHTS ONLY AND IS  
NOT INTENDED TO PROVIDE  
LEGAL DIMENSIONS OR LOCATIONS  
OF PROPERTY OWNERSHIP LINES.

IN NAME OF

LOGSDON READY-MIX, INC.



ENGINEERING - SURVEYING - WATER RIGHTS  
R V McKinnis Engineering  
Rt1 Box 1122 Hermiston, Oregon 97838  
503-567-2017

RECEIVED

SEP 15 1994

WATER RESOURCES DEPT.  
SALEM, OREGON

September 13, 1994

MEMO:

TO: SALEM

FROM: SANDRA P. CAIRNS, ASSISTANT WATERMASTER, DIST. 5

REGARDING: FILE 70068, CLAIM OF BENEFICIAL USE

On September 13, 1994, Mr. Logsdon stopped by the office to talk to Tony. At that time I asked Mr. Logsdon if he had received the letter sent to him by Salem regarding his deadline for the claim of beneficial use. He said he had not received it. I then gave him a copy of the letter. Mr. Logsdon said he thought his CWRE was taking care of this matter. I informed him that it would be a good idea to follow up with his CWRE to make sure this is being done in a timely matter. In addition, he should call Tom Shook if he had any further questions or problems.

9-29-94

**SENDER:**

- Complete items 1 and/or 2 for additional services.
- Complete items 3, and 4a & b.
- Print your name and address on the reverse of this form so that we can return this card to you.
- Attach this form to the front of the mailpiece, or on the back if space does not permit.
- Write "Return Receipt Requested" on the mailpiece below the article number.

I also wish to receive the following services (for an extra fee):

1.  Addressee's Address
2.  Restricted Delivery

Consult postmaster for fee.

LOGSDON RADY MIX  
1201 ALDER ST  
LAGRANDE OR 97850

4a. Article Number

P 56749

4b. Service Type

- Registered       Insured  
 Certified       COD  
 Express Mail       Return Receipt for Merchandise

7. Date of Delivery

8-6-94

5. Signature (Addressee)

*Logsdon Rady mix*

6. Signature (Agent)

8. Addressee's Address (Only if requested and fee is paid)

70068 Jh

UNITED STATES POSTAL SERVICE

Official Business



PENALTY FOR PRIVATE  
USE TO AVOID PAYMENT  
OF POSTAGE, \$300



Print your name, address and ZIP Code here

WATER RESOURCES DEPT  
COMMERCE BUILDING  
158 12TH STREET NE  
SALEM, OR 97310

August 1, 1994

LOGSDON READY MIX INC  
1201 ALDER ST  
LAGRANDE OR 97850

REFERENCE: File 70068

This letter is in regard to your water use Permit 50981. As we pointed out to you in our letter of November 15, 1993, your claim of beneficial use must be received in this office by October 1, 1994.

Oregon Administrative Rule 690-14-190 states: "The claim of beneficial use shall be submitted to the Department within one year after the use was reported..as being complete...Failure to comply with this section shall cause the Director to initiate permit cancellation proceedings as provided by ORS 537.260."

The "claim" consists of a site report and map of the developed use prepared by a Certified Water Right Examiner. A request from the permittee for issuance of a certificate of water right must accompany the claim.

You are hereby notified that unless your claim is received on or before October 1, 1994, your permit will be cancelled without further notice.

If you have questions, please contact Tom Shook, Water Resources Department, at 1-800-624-3199 or 1-503-378-3739.

Sincerely,

A. REED MARBUT  
Water Rights/Adjudication Division

ARM/dpc

cc: Watermaster  
CWRE

CERTIFIED - RETURN RECEIPT REQUESTED



---

Commerce Building  
158 12th Street NE  
Salem, OR 97310-0210  
(503) 378-3739  
FAX (503) 378-8130

November 15, 1993

AARON LOGSDON  
LOGSDON READY MIX INC  
1201 ALDER ST  
LAGRANDE OR 97850

REFERENCE: File 64999 & 70068

We have received your notice that complete application of water has been made under Permit 47723 and 50981.

In order to obtain a certificate of water right, you are required by law to hire a certified water right examiner to conduct the final proof survey of the completed use. This must be done within one year after the use is reported as being complete or within one year after the beneficial use date allowed in the permit, whichever occurs first. Accordingly, the map and claim of beneficial use must be received in this office on or before October 1, 1994. A list of certified examiners is enclosed for your information.

The Department requires that the CWRE has a copy of the permit or transfer order to compile the claim of beneficial use. All permit conditions need to be addressed in the claim and map you submit.

Upon receipt of the map and claim of beneficial use, the information will be reviewed and a brief field inspection may be conducted by a representative of this office. Following that, a proposed certificate of water right will be mailed to you for review.

In the meantime, the permit you hold is valid evidence of your right to use the water.

If you have any questions, please contact the Water Rights Section at 378-3739.

TES:jh

enclosure



---

3850 Portland Rd NE  
Salem, OR 97310  
(503) 378-3739  
FAX (503) 378-8130

October 28, 1993

LOGSDON READY MIX INC  
RT 2 BOX 2254  
HERMISTON OR 97838

REFERENCE: File 70068

The date for the complete application of water to a beneficial use for your water use Permit 50981 was October 1, 1993. To date we have not received notice that your project was completed.

If the project was completed, you should promptly submit the notice of complete application of water. If you were unable to complete the project within the time allowed, you may wish to request an extension of the time limits. Forms will be furnished upon request.

In order to obtain a certificate of water right, you are required by law to hire a certified water right examiner to conduct the final proof survey of the completed use. This must be done within one year after the use is reported as being complete or within one year after the beneficial use date allowed in the permit, whichever occurs first. Accordingly, the map and claim of beneficial use must be received in this office on or before October 1, 1994. A list of certified water right examiners is enclosed for your information.

Upon receipt of the map and claim of beneficial use, the information will be reviewed and a brief field inspection may be conducted by a representative of this office. Following that, a proposed certificate of water right will be mailed to you for review.

If you are no longer interested in the project, please let us know. We will provide forms for you to authorize the cancellation of the permit.

If you have any questions, please contact the Water Rights Section at 378-3739.

TES:jh

Enclosure



---

3850 Portland Rd NE  
Salem, OR 97310  
(503) 378-3739  
FAX (503) 378-8130

SB

Engineering - Surveying - Water Rights

**R. V. McKinnis Engineering**  
Rt. 1 Box 1122 Hermiston, Oregon 97838  
(503) 567-2017

RECEIVED

JUN -1 1990

WATER RESOURCES DEPT.  
SALEM, OREGON

Oregon Water Resources Department  
3850 Portland Road N.E.  
Salem, Oregon 97310


5-17-90

Reference: File 70068

Please find enclosed an updated Application for Permit to Appropriate Surface Water. I have changed the Application to reflect the appropriate locations of the Point of Diversion and the Place of Use. I have also enclosed the map Required to accompany the application.

Should you require any further information please contact Arron Logsdon or myself.

Thank You,



Ronald V. McKinnis P.E., P.L.S., W.R.E.

cc: Logsdon Ready Mix  
File



Notice Sent To: C and B Livestock - Ron Baker, owner

## Water Resources Department

3850 PORTLAND ROAD NE, SALEM, OREGON 97310

PHONE 503-378-3066

### NOTICE OF FILING APPLICATION FOR A PERMIT TO APPROPRIATE WATER

FILE No. 70068

NAME Logsdon Ready-Mix, Incorporated

ADDRESS Route 2, Box 2254, Hermiston, OR 97838

WATER SOURCE Columbia River, tributary Pacific Ocean

USE Gravel washing

POINT OF DIVERSION Section 25, Township 5N, Range 27E, W.M., Umatilla County

AMOUNT OF WATER 0.89 cubic foot per second

### DESCRIPTION OF LAND TO BE IRRIGATED OR PLACE OF USE

Twp	Rng	Sec	NE 1/4				NW 1/4				SW 1/4				SE 1/4			
			NE1/4	NW1/4	SW1/4	SE1/4	NE1/4	NW1/4	SW1/4	SE1/4	NE1/4	NW1/4	SW1/4	SE1/4	NE1/4	NW1/4	SW1/4	SE1/4
5N	27E	25	NOTE: No Acreage Involved; Intermittent Washing Of Gravel															

The above described application will NOT be considered for approval for at least thirty days from the date of this notice to allow opportunity for any interested person to seek intervention in the processing of the application.

Any person desiring to protest approval of the application shall file a written protest in the office of the Water Resources Department, Salem, Oregon 97310, together with proof of service of a copy of the protest on the application and payment of the \$25 protest filing fee. Protest and proof of service forms and a copy of the administrative rules pertaining to the filling of a protest will be supplied free upon request.

Dated at Salem, Oregon, this 29th day of March, 1990.

William H. Young  
Water Resources Director

RECEIVED

MAR 26 1990

Logsdon Ready Mix, Inc.  
Rt. 2 Box 2254  
Hermiston, OR 97838  
(503) 567-9723

WATER RESOURCES DEPT.  
SALEM, OREGON

March 12, 1990

Water Resources Department  
3850 Portland Road NE  
Salem, OR 97310

Re: File 70068

Dear Sirs:

We have received your correspondence of February 20th. We are leasing the property to run an aggregate plant at this location. The owner of the property is Mr. Ron Baker, owner of C & B Livestock. Their address is P.O. Box 109, Hermiston, OR 97838. In the lease agreement between C & B Livestock and Logsdon Ready Mix, C & B Livestock has agreed to sell Logsdon Ready Mix water to run a rock washing operation at this location. This property is located on Umatilla County map 5N 27 25.

We do not know what the certified water rights examiner is to map as the water is not being used for irrigation but only for washing gravel. If there is more that we should be doing please let us know.

Sincerely,

*Aaron Logsdon*

Aaron Logsdon  
President

AL:rec



*Department of Fish and Wildlife*

506 SW MILL STREET, P.O. BOX 59, PORTLAND, OREGON 97207

**RECEIVED**

OCT 27 1989

**WATER RESOURCES DEPT.  
SALEM, OREGON**

October 25, 1989

Jake Szramek  
3850 Portland Road N.E.  
Salem, Oregon 97310

Dear Jake:

Re: Water Right 70068 Logsdon Ready Mix, 0.89cfs, cfs.

The Columbia River contains anadromous and resident salmonids and warm water fish.

To prevent fish from leaving the river and entering the diversion the Oregon Department of Fish and Wildlife recommends this permit be issued with the following condition:

The permittee shall install, operate and maintain all fish screening devices as may be required by the Oregon Department of Fish and Wildlife.

Thank you for the opportunity to comment.

Sincerely,

Gregory P. Robart  
Staff Biologist  
Aquatic Habitats Program  
Habitat Conservation Division

need  
CWR  
map



## Water Resources Department

3850 PORTLAND ROAD NE, SALEM, OREGON 97310

PHONE 378-3739

Date February 20, 1990

Logsdon REady-Mix, Incorporated  
Route 2, Box 2254  
Hermiston, OR 97838

Reference: File 70068

Dear Applicant:

We have reviewed your application to use water. We need additional information so we can complete our review and decide if your permit can be issued.

Please provide the following:

A legal description of the property where you plan to use water. You can copy this from your deed, title insurance policy or sales contract.

The names and addresses of all property owners involved in the proposed project. Explain if you have written permission from the other owners.

Complete the enclosed description sheet for each spring.

Permit recording fees of \$\_\_\_\_\_.

Other: MAP PREPARED BY A CERTIFIED WATER  
RIGHT EXAMINER

We will complete our analysis when the information noted above is received.

Contact the Application/Permits Section at 378-3066 if you have any questions.

cc: CWRE



## Water Resources Department

3850 PORTLAND ROAD NE, SALEM, OREGON 97310

PHONE 378-3066

September 25, 1989

Logsdon Ready-Mix, Incorporated  
Route 2, Box 2254  
Hermiston, OR 97838

REFERENCE: File 70068

We received your application on September 18, 1989, describing the proposed use of 0.89 cubic foot per second of water from Columbia River for production of concrete gravel and the washing of gravel. Supporting data and fees in the amount of \$300 were also received. Our Receipt 58989 is enclosed. The application has been assigned file number 70068, and will be reviewed in detail as time allows.

Applications which are received in proper form with required maps, supporting data and fees can be considered for approval by issuance of permits following a mandatory 30-day waiting period and after public interest matters are resolved.

Applications which require additional information will be returned for correction and/or completion. In those cases, the process will, of course, be delayed further. If you feel that a delay in the processing of your application will cause a hardship, please advise.

If the application is approved, the project described in the application will be subject to the Water Resources Commission's Basin Program statements, instream flow requirements, and demands of prior rights.

Sincerely,

STEPHEN C. BROWN  
Water Rights Specialist  
Applications/Permit Section

SCB:tcb

Enclosure

LOGSDON READY-MIX, INC.  
Route 2 Box 2254  
Hermiston, Oregon 97838  
September 14, 1989

**RECEIVED**  
SEP 18 1989  
WATER RESOURCES DEPT.  
SALEM, OREGON

Water Resources Department  
3850 Portland Road N. E.  
Salem, Oregon 97310

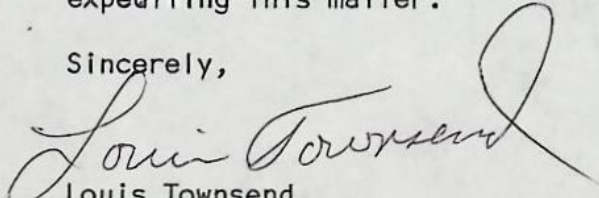
Gentlemen:

Enclosed is an "Application for Permit to Appropriate Surface Water" and a check in the amount of \$300.00 to cover the fees involved in making this application.

According to your booklet, "Surface Water Applications", we are required to pay a \$200.00 fee for the Examination. The Pendleton WaterMaster's Office advised us to include an additional \$100.00 for the cubic foot per second charge. There will be no irrigation use with the intended surface water application for which we are applying.

Thank you for any assistance you may be able to provide in expediting this matter.

Sincerely,

  
Louis Townsend  
Manager

Enclosures

1m

**Application No. 70068**  
**Permit No.**



Wh #5  
RECEIVED

Post-It™ routing request pad 7664  
BRAND

### WATER AVAILABILITY REPORT

### ROUTING - REQUEST

Name of Applicant Lizsda Kealy

Please

READ To WATER RTS.

HANDLE \_\_\_\_\_

APPROVE \_\_\_\_\_

and

FORWARD \_\_\_\_\_

RETURN \_\_\_\_\_

KEEP OR DISCARD \_\_\_\_\_

REVIEW WITH ME \_\_\_\_\_

Date 10-9-89 From M-LADD

1. To your knowledge, has the stream or basin that is the source for this application ever been regulated for minimum streamflows?

Yes \_\_\_\_\_ No ✓

If yes, please explain.

2. Has the stream or basin that is the source for this application ever been regulated for minimum streamflows?

Yes \_\_\_\_\_ No ✓

If yes, please explain.

3. Do you observe this stream system during regular field work?

Yes \_\_\_\_\_ No \_\_\_\_\_

If yes, what are your observations for the stream.

4. Based on your observations, would there be water available in the quantity and at time needed to supply the development proposed by this application.

Yes ✓ No \_\_\_\_\_ Don't Know \_\_\_\_\_

What would you recommend for conditions on a permit, that may be issued approving this application?

IDENTIFY A DUTY OF WATER THAT CAN BE USED. I DON'T HAVE ANY PARTICULAR QUANTITY IN MIND, MAY BE NECESSARY TO CONTACT APPLICANT TO SEE HOW MANY DAYS PER YEAR THEY WILL USE SOURCE.

5. Any other recommendations you would like to make?

A MEASURING DEVICE TO BE INSTALLED BY APPLICANT AT WHICH TIME THE W.M. NEEDS.

Signature Michael J. Ladd WM District # 5 Date 10-9-89

Wm #5  
RECEIVED

OCT 12 1989

**WATER AVAILABILITY REPORT-SURFACE WATER APPLICATION**

WATER RESOURCES DE  
SALEM, OREGON

Name of Applicant Lidsdon Ready Moly, Inc. Application Number 70068

1. To your knowledge, has the stream or basin that is the source for this application ever been regulated for prior rights?

Yes \_\_\_\_\_ No

If yes, please explain.

2. Has the stream or basin that is the source for this application ever been regulated for minimum streamflows?

Yes \_\_\_\_\_ No

If yes, please explain.

3. Do you observe this stream system during regular field work?

Yes \_\_\_\_\_ No \_\_\_\_\_

If yes, what are your observations for the stream.

4. Based on your observations, would there be water available in the quantity and at time needed to supply the development proposed by this application.

Yes  No \_\_\_\_\_ Don't Know \_\_\_\_\_

What would you recommend for conditions on a permit, that may be issued approving this application?

IDENTIFY A DUTY OF WATER THAT CAN BE USED. I DON'T HAVE ANY PARTICULAR QUANTITY IN MIND, MAY BE NECESSARY TO CONTACT APPLICANT TO SEE HOW MANY DAYS PER YEAR THEY WILL USE SOURCE.

5. Any other recommendations you would like to make?

A MEASURING DEVICE TO BE INSTALLED BY APPLICANT AT WHICH TIME THE W.M. NEEDS.

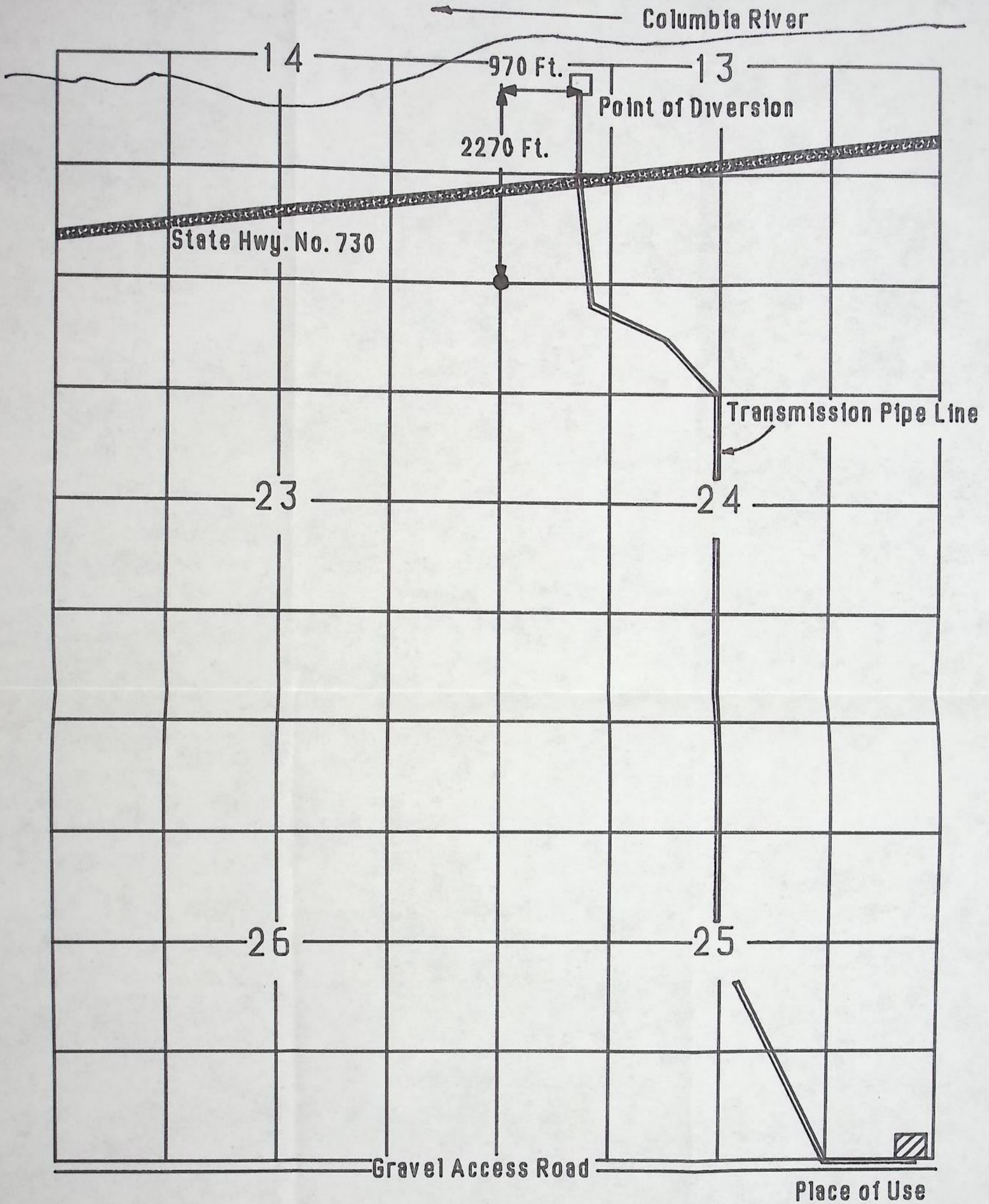
Signature Michael J. Cadd WM District # 5 Date 10-9-89

RECEIVED

JUN - 1 1990  
WATER RESOURCES DEPT.  
SALEM, OREGON

T. 5N., R. 27E., W.M.  
UMATILLA COUNTY  
SCALE 1" = 1320'

Application No. 70068  
Permit No. 50981




WATER RIGHTS APPLICATION MAP

THIS MAP IS FOR THE PURPOSE  
OF IDENTIFYING THE LOCATION  
OF WATER RIGHTS ONLY AND IS  
NOT INTENDED TO PROVIDE  
LEGAL DIMENSIONS OR LOCATIONS  
OF PROPERTY OWNERSHIP LINES.

IN NAME OF

LOGSDON READY-MIX, INC.



ENGINEERING - SURVEYING - WATER RIGHTS  
 R V McKinnis Engineering  
 Rt 1 Box 1122 Hermiston, Oregon 97838  
 503-567-2017

Application No. 70068

Permit No.

STATE OF OREGON WATER RESOURCES DEPARTMENT

RECEIVED

Application for Permit to Appropriate Surface Water SEP 18 1989

WATER RESOURCES DEPT. SALEM, OREGON

I, Logsdon Ready-Mix, Incorporated (Name of Applicant)

of Route 2 Box 2254, Hermiston, Oregon (Mailing Address) (City)

State of Oregon, 97838 Phone No. 567-9723 do hereby (Zip Code)

make application for a permit to appropriate the following described waters of the State of Oregon:

1. The source of the proposed appropriation is the Columbia River, a tributary of

2. The point of diversion is to be located in the N.E. corner of Tax Lot 602: Section 25 Twp. 5 N Range 27 of Umatilla County (Public Land Survey Corner)

being within the 1/4 of the 1/4 of Sec. 25 Tp. 5N R. 27, W. M., in the county of Umatilla,

3. Location of area to be irrigated, or place of use if other than irrigation.

Table with 5 columns: Township, Range, Section, List 1/4 1/4 of Section, List use and/or number of acres to be irrigated. Row 1: 5N, 27, 25, no acreage involved; intermittent washing of gravel.

PC 9.15 Ocj

4. The amount of water which the applicant intends to apply to beneficial use is ..... .89 cfs ☺

cubic feet per second. Intermittent use of 300 to 400 gallons a minute.....  
(If water is to be used from more than one source, give quantity from each)

5. The use to which the water is to be applied is ..... for production of concrete gravel and  
the washing of gravel......

6.

**DESCRIPTION OF WORKS**

*Include dimensions and type of construction of diversion dam and headgate, length and dimensions of supply ditch or pipeline, size and type of pump and motor, type of irrigation system to adequately describe the proposed distribution system.*

The water is to be pumped out of the Main Pumping Station on PTL Land  
(C and B Livestock; Ron Baker, owner). The Pumping Station and appropriate  
pipeline are already in place. No new construction will be required.

If for domestic use state number of families to be supplied ..... N/A

7. Construction work will begin on or before ..... N/A

8. Construction work will be completed on or before ..... N/A


9. The water will be completely applied to the proposed use on or before ..... N/A

Application No. 70068

Permit No. ....

Remarks:.....  
.....  
.....  
.....  
.....  
.....  
.....  
.....  
.....  
.....

This permit, when issued, is for the beneficial use of water. By law, the land use associated with this water use must be in compliance with statewide land-use goals and any local acknowledged land-use plan. It is possible that the land use you propose may not be allowed if it is not in keeping with the goals and the acknowledged plan. Your city or county planning agency can advise you about the land-use plan in your area.



Signature of Applicant

Manager  
Logsdon Ready-Mix, Inc

This is to certify that I have examined the foregoing application, together with the accompanying maps and data, and return the same for.....

In order to retain its priority, this application must be returned to the Water Resources Director with corrections on or before ....., 19.....

WITNESS my hand this ..... day of....., 19.....

..... Water Resources Director

By .....

This instrument was first received in the office of the Water Resources Director at Salem, Oregon, on the 18<sup>th</sup> day of September, 19 49, at 8 o'clock a.m.

Application No. 70068.....

Permit No.....

Application No. 70068

Permit No.

Permit to appropriate the Public Waters of the State of Oregon

This is to certify that I have examined the foregoing application and do hereby grant the same SUBJECT TO EXISTING RIGHTS INCLUDING THE EXISTING FLOW POLICIES ESTABLISHED BY THE WATER POLICY REVIEW BOARD and the following limitations and conditions:

The right herein granted is limited to the amount of water which can be applied to beneficial use and shall not exceed ... cubic feet per second measured at the point of diversion from the stream, or its equivalent in case of rotation with other water users, from

The use to which this water is to be applied is

If for irrigation, this appropriation shall be limited to ... of one cubic foot per second or its equivalent for each acre irrigated

and shall be subject to such reasonable rotation system as may be ordered by the proper state officer.

The priority date of this permit is

Actual construction work shall begin on or before ... and shall thereafter be prosecuted with reasonable diligence and be completed on or before October 1, 19...

Complete application of the water to the proposed use shall be made on or before October 1, 19...

WITNESS my hand this ... day of ..., 19...