



RECEIVED

Form B (690-9-77)

Application No. 58123

NOTICE OF COMPLETION OF CONSTRUCTION

KEITH SMITH, the holder of Permit No. 44826

OK  
AKS

to appropriate the public waters of the state of Oregon, completed the construction of the works described therein on the 1st day of June, 1985

Remarks: Approximately 50 acres will be cleared at a later time. If the works have less capacity than described in the permit, or you have definitely abandoned part of the proposed development, you should so state in order that our records may not be unnecessarily encumbered.

IN WITNESS WHEREOF, I have hereunto set my hand this 7 day of June, 1985  
Keith Smith (Signature of Applicant) 98153 N. BANK CHETCO BROOKINGS OR (Address)

Fill out, detach and mail to the Water Resources Department, Salem, OR 97310, when construction work is completed.

R

File Date: Nov. 28, 1978

Application No. **58123**

Permit No. **44826**

Name Keith Smith

Address Route 3, Box 103, Brookings, OR 97415

Assigned .....

Address .....

Beginning construction MAY 21 1981

Completion of construction OCT 1 1982

Extended to 10-1-84 10-1-85

Complete application of water OCT 1 1983

Extended to 10-1-84 10-1-86

RECEIVED

Form C (690-9-77)

**IMPORTANT**—This form is a notice to the Water Resources Director that permittee is ready to make final proof to the extent to which the water has actually been applied to the intended use under the terms of the permit. Permittee is cautioned that Certificate of Water Right will be issued based on the extent of the quantity and use as determined by the final proof inspection and survey which will be made in response to the filing of this Form C.

NOTE: In the case of an irrigation permit, this Form C should not be mailed to the Water Resources Department until all of the land described in the permit, which it is intended to irrigate under this permit at any time, has actually been irrigated.

Fill out, detach and mail to the Water Resources Department, Salem, OR 97310, when all of the water has been applied.

DEC 1 1986

WATER RESOURCES DEPT  
SALEM, OREGON

Application No. 58123

**NOTICE OF COMPLETE APPLICATION OF WATER TO A BENEFICIAL USE**

KEITH SMITH, the holder of Permit No. 44826

I appropriate the public waters of the state of Oregon, completely applied the waters to a beneficial use in accordance with the terms of said permit, on the 28 day of August, 1986

Remarks: All water is being applied during summer months. NO additional land will need water

IN WITNESS WHEREOF, I have hereunto set my hand this 25 day of Nov, 1986

Keith Smith

(Signature of Applicant)

98153 N.B. Chetco Brookings OR

(Address)

97415

Form A (690-9-77)

Application No. 58123

NOTICE OF BEGINNING OF CONSTRUCTION

I, KEITH, the holder of Permit No. 44826

to appropriate the public waters of the state of Oregon, began the actual construction of the works described therein on the 20 day of may, 1979

WATER RESOURCES DEPT  
SALEM, OREGON

Remarks: 50 H.P. pump installed 11,000' of 8" main lines  
4,000' of 6" lines 1,500' of 3" lateral lines which operate  
The appropriator must state the manner of beginning of construction, the amount of work completed and the type of equipment acquired for the water system up to the date of this statement, and any additional information which shows a substantial beginning of construction as authorized by your permit.

OK  
2/20

IN WITNESS WHEREOF, I have hereunto set my hand this 21 day of nov, 1980  
Keith Smith 98153 Brookus Cir  
(Signature of Applicant) (Address)



# Oregon

John A. Kitzhaber, M.D., Governor

## Water Resources Department

Commerce Building  
158 12th Street NE  
Salem, OR 97301-4172  
(503) 378-3739  
FAX (503) 378-8130

July 5, 2000

Keith Smith  
99590 North Bank Chetco River  
Brookings, Oregon 97415

Reference: File 57382, Permit 44825; File 58123, Permit 44826

Dear Mr. Smith:

Thank you for your letter asking for certificate issuance for the above referenced permits.

If the Department staff made a site inspection and prepared a report of the use of water under the permits on October 10, 1988, the field forms and maps were misplaced or lost.

It will be necessary to either wait until such time as the Department completes a reinspection to determine the extent of use under the permits or the landowner/permittee may submit a map and site report prepared by a certified water right examiner.

I apologize for not being able to complete the task you have asked. Please feel free to contact me if you have any questions and I will be happy to address any concerns you may have.

Sincerely,

Steve Brown  
Certificates

c: Mr. Cook, Region Manager  
Mr. French, Manager



MEMORANDUM

To: Susie Dehaas

Date: July 28, 1998

From: Steve Brown

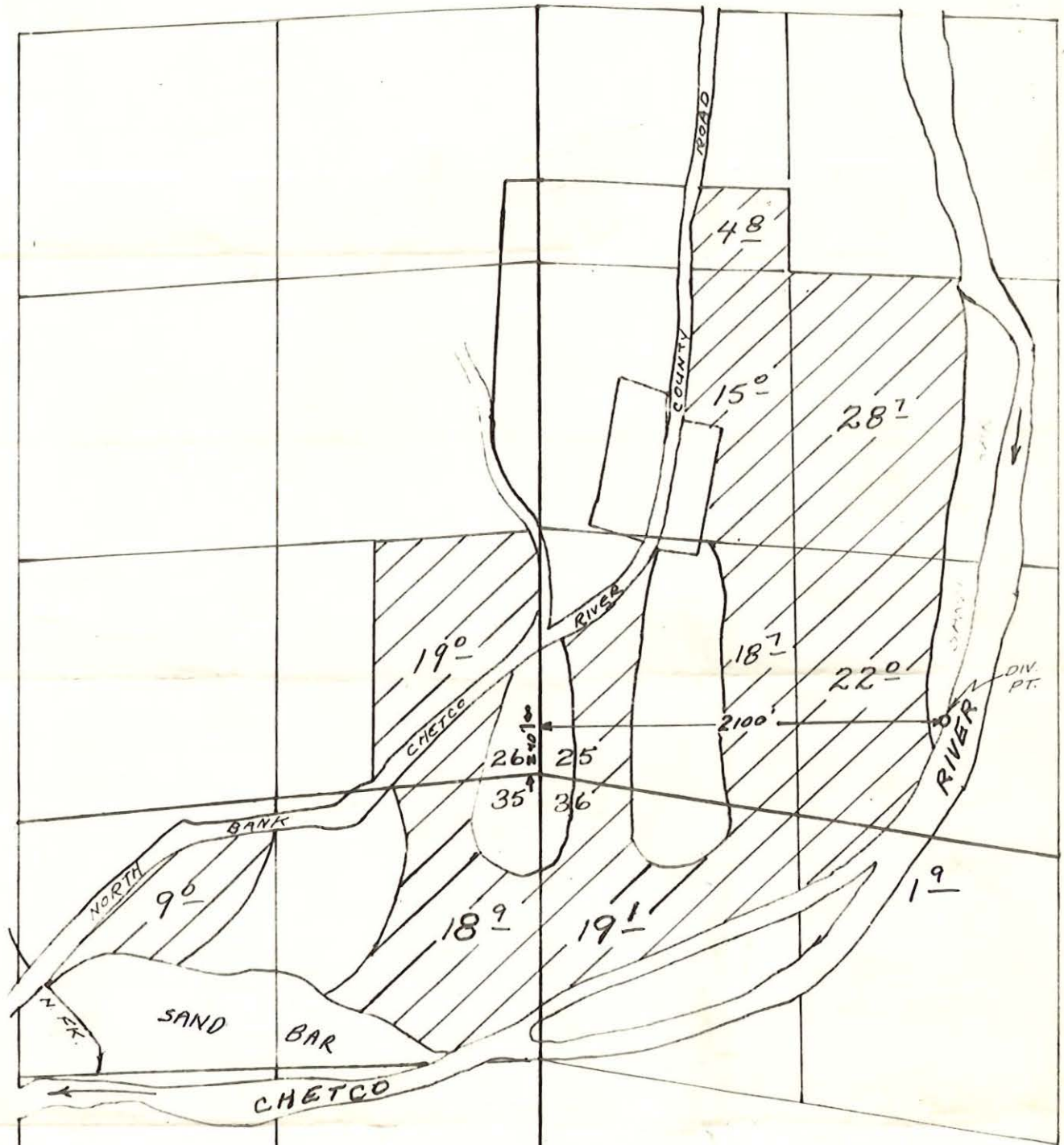
Reference: File 57382, Permit 44825 - Keith Smith  
File 58123, Permit 44826



Apparently the field form for Permit 44826 and map for both permits have been mis-placed or lost. Please see what you can do to complete another report and map for both permits from the information we have, or if necessary, complete a reinspection of both permits as time allows. A check of the current ownership should be included in the report.

After completion, please forward the report and maps to me so they are not lost again or inserted into the regular queue. Thank You.

T. 40 S. R. 13 W. W.M.



RECEIVED

MAR 17 1980  
WATER RESOURCES DEPT  
SALEM, OREGON

Application No. 58123

Permit No. 44826



58123

378-8508

November 25, 1986

KEITH SMITH  
98153 North Bank Chetco  
Brookings, OR 97415

REFERENCE: Files 58123 & 57382

I am enclosing a form for use in making application for an extension of time limits under Permits Numbered 44826 & 44825

The Water Resources Director is permitted by law to extend the time for completion of a project only upon a showing of reasonable diligence by the permittee. Therefore, you should fill out this application carefully and completely describing what has been accomplished.

The application must be submitted to this office with the statutory filing fee in the amount of \$100 for each permit.


Sincerely,



BRUCE A. ESTES, Supervisor  
Survey/Certificate Section

BAE:wpc

690-10-115  
6164A



## *Water Resources Department*

3850 PORTLAND ROAD NE, SALEM, OREGON 97310

PHONE 378-8508

October 31, 1985

Mr. Keith Smith  
98153 North Bank Chetco  
Brookings, OR 97415

REFERENCE: Files Numbered 58123 & 57382

Dear Mr. Smith:

We have received your notices of completion of construction, (Form B) and notice of complete application of water to a beneficial use, (Form C) for your Permits Numbered 44826 and 44825.

The Form B notice indicates the completion dates as being October 23, 1985.

With the thought that the reported dates are in error, I am returning them to you for correction.

Any development beyond the time limits of the permit will not be allowed at the time of our field inspection. If you wish to request additional time to complete the projects, forms for doing so can be mailed to you upon request.

If you have any questions, please feel free to contact me.

Sincerely,

Stephen C. Brown  
Senior Water Rights Examiner

SCB/jw

Enclosures

RECEIVED

OCT 23 1985

WATER RESOURCES DEPT  
SALEM, OREGON

**Form C** (690-9-77)

**IMPORTANT**—This form is a notice to the Water Resources Director that permittee is ready to make **final proof** to the extent to which the water has actually been applied to the intended use under the terms of the permit. Permittee is cautioned that Certificate of Water Right will be issued based on the extent of the quantity and use as determined by the **final proof** inspection and survey which will be made in response to the filing of this Form C.

**NOTE:** In the case of an irrigation permit, this Form C should not be mailed to the Water Resources Department until all of the land described in the permit, which it is intended to irrigate under this permit at any time, has actually been irrigated.

Fill out, detach and mail to the Water Resources Department, Salem, OR 97310, when all of the water has been applied.

Application No. 58123  
HH826

**NOTICE OF COMPLETE APPLICATION OF WATER TO A BENEFICIAL USE**

I, KEITH SMITH, the holder of Permit No. HH826

to appropriate the public waters of the state of Oregon, completely applied the waters to a beneficial use in accordance with the terms of said permit, on the 27 day of September, 1985.

Remarks: water can be Applied All of property NOW. will do some more LAND clearing in a few years to.

IN WITNESS WHEREOF, I have hereunto set my hand this 23 day of October, 1985

Keith Smith  
(Signature of Applicant)

98153 N. BANK CHETCO BROOKINGS  
(Address) OR 97445

RECEIVED

OCT 23 1985

WATER RESOURCES DEPT  
SALEM, OREGON

**Form B** (690-9-77)

Application No. HH826

**NOTICE OF COMPLETION OF CONSTRUCTION**

I, KEITH SMITH, the holder of Permit No. HH826

to appropriate the public waters of the state of Oregon, completed the construction of the works described therein on the 23 day of Oct, 1985.


Remarks: Approximately 50 Acres will be cleared in a few years to complet project, listed on original permit  
If the works have less capacity than described in the permit, or you have definitely abandoned part of the proposed development, you should so state in order that our records may not be unnecessarily encumbered.

IN WITNESS WHEREOF, I have hereunto set my hand this 25 day of Oct, 1985

Keith Smith  
(Signature of Applicant)

98153 N. BANK CHETCO  
(Address) BROOKINGS OR 97445

Fill out, detach and mail to the Water Resources Department, Salem, OR 97310, when construction work is completed.



## *Water Resources Department*

MILL CREEK OFFICE PARK

555 13th STREET N.E., SALEM, OREGON 97310

PHONE 378-8508

January 22, 1985

Keith Smith  
98153 North Bank Cheteo  
Brookings, OR 97415

REFERENCE: Files Numbered 57382 & 58123

Dear Mr. Smith:

Your applications for an extension of the time limits in which to complete construction and make complete application of water under the terms of your Permits Numbered 44825 and 44826 have been received. We also have your checks in the amount of \$200.

The applications indicate reasonable diligence has been exercised toward completion of the proposed projects; therefore, the time limits to complete construction on both permits is being extended to October 1, 1985 and the time limits to make complete application of water on both permits is being extended to October 1, 1986.

Sincerely,

Bruce A. Estes, Supervisor  
Survey/Certificate Section

BAE/jw

Enclosures

*Ext Appl. Only*

**IMPORTANT**—This form is a notice to the Water Resources Director that permittee is ready to make final proof to the extent to which the water has actually been applied to the intended use under the terms of the permit. Permittee is cautioned that Certificate of Water Right will be issued based on the extent of the quantity and use as determined by the final proof inspection and survey which will be made in response to the filing of this Form C.

NOTE: In the case of an irrigation permit, this Form C should not be mailed to the Water Resources Department until all of the land described in the permit, which it is intended to irrigate under this permit at any time, has actually been irrigated.

Fill out, detach and mail to the Water Resources Department, Salem, OR 97310, when all of the water has been applied.

RECEIVED

NOV 29 1984  
WATER RESOURCES DEPT  
SALEM, OREGON

Application No. *58123*

**NOTICE OF COMPLETE APPLICATION OF WATER TO A BENEFICIAL USE**

*KEITH SMITH*, the holder of Permit No. *44826*

to appropriate the public waters of the state of Oregon, completely applied the waters to a beneficial use in accordance with the terms of said permit, on the *21* day of *November*, 19*84*

Remarks: *HAVE ENOUGH LAND CLEARED TO APPLY WATER, BUT PLAN TO CLEAR MORE ACREAGE.*

IN WITNESS WHEREOF, I have hereunto set my hand this *21* day of *Nov*, 19*84*

*Keith Smith* *98153 N. BANK CHATEAU BROOKINGS OR 97415*  
(Signature of Applicant) (Address)

*8-1-85  
10-1-86 ydc*

Application No. *58123*

**NOTICE OF COMPLETION OF CONSTRUCTION**

*KEITH SMITH*, the holder of Permit No. *44826*

to appropriate the public waters of the state of Oregon, completed the construction of the works described thereon on the *21* day of *Nov*, 19*84*

Remarks: *MAXIMUM AMOUNT OF WATER*

If the works have less capacity than described in the permit, or you have definitely abandoned part of the proposed development, you should so state in order that our records may not be unnecessarily encumbered.  
*be used by 798 July 1986*

IN WITNESS WHEREOF, I have hereunto set my hand this *21* day of *Nov*, 19*84*


*Keith Smith* *98153 N. BANK CHATEAU BROOKINGS OR 97415*  
(Signature of Applicant) (Address)

Fill out, detach and mail to the Water Resources Department, Salem, OR 97310, when construction work is completed.

RECEIVED

NOV 26 1984  
WATER RESOURCES DEPT  
SALEM, OREGON

*12-4-84  
880 ee  
#44861  
11-26-84  
820 ee  
#44786*



## *Water Resources Department*

MILL CREEK OFFICE PARK

555 13th STREET N.E., SALEM, OREGON 97310

PHONE 378-8508

November 26, 1984

Mr. Keith Smith  
98153 North Bank Chetco  
Brookings, OR 97415

REFERENCE: Files Numbered 57382 & 58123

Dear Mr. Smith:


We received your application for extensions of time on your Permits Numbered 44825 and 44826 along with your check in the amount of \$40 in todays mail. A new fee schedule for extensions went into effect on October 15, 1983 requiring \$100 for each permit.

Please send the additional \$160 necessary so that we may properly handle your request.

Sincerely,

Jackie M. Warner  
Secretary  
Survey/Certificate Section

Enclosures



## *Water Resources Department*

MILL CREEK OFFICE PARK

555 13th STREET N.E., SALEM, OREGON 97310

PHONE 378-8508

December 28, 1983

Keith Smith  
98153 North Bank Cheteo  
Brookings, OR 97415

REFERENCE: Files Numbered 57382 and 58123

Dear Mr. Smith:

Your applications for an extension of the time limits in which to complete construction and make complete application of water under the terms of your Permits Numbered 44825 and 44826 have been received. We also have your check in the amount of \$40.

The Water Resources Director is authorized to allow an extension of the time limits only upon a showing by the holder of the permit that reasonable diligence has been exercised toward completion of the project within the time limits allowed.

From the information given in your application, it is questionable whether sufficient diligence has been shown to justify the requested extensions. However, you are being given the benefit of the doubt and the time limits to COMPLETE CONSTRUCTION AND MAKE COMPLETE APPLICATION OF WATER are being extended to October 1, 1984, to allow you the opportunity to complete the appropriation.

Sincerely,

Bruce A. Estes, Supervisor  
Survey/Certificate Section

BAE/jw

Enclosures

File No. **58123**  
**RECEIVED**  
**OCT 7 1983**  
**WATER RESOURCES DEPT:**  
**SALEM, OREGON**

### Application for Extension of Time

TO THE WATER RESOURCES DIRECTOR OF OREGON

I, KEITH SMITH  
Name

98153 N. BANK CHETCO  
Mailing Address

BROOKINGS City, OREGON State, 97415 Zip

record owner of water right permit No. 44826, do hereby request that the time in which to:

complete the construction of works and/or purchase and installation of the equipment necessary to the use of water, which time now expires on October 1, 1983, be extended to October 1, 1985, and/or the time in which to

accomplish beneficial use of water to the full extent now intended under the terms of said permit, which time now expires on October 1, 1983, be extended to October 1, 1985

I have accomplished the following described works and/or purchase and installation of equipment necessary to the use of water under said permit:

within the past year Have 50 H.P. Pump and necessary lines to operate (9 Nelson Big Gun sprinklers)

prior to this past year intend to clear balance of property in 1984.

and have accomplished beneficial use of water to the extent of (IF FOR IRRIGATION, STATE HOW MANY ACRES HAVE BEEN IRRIGATED) HAVE APPROXIMATELY 115 ACRES UNDER IRRIGATION

(If additional space is required, attach separate sheet)

Keith Smith  
(If signing for corporation please identify your title)

Dated Oct 5, 1983

Receipt 38729  
\$20  
10-7-83

MAIL COMPLETED APPLICATION AND STATUTORY FEE OF \$20.00 FOR EACH PERMIT TO:

20.00 Water Resources Department  
Mill Creek Office Park  
555 13th Street, N.E.  
Salem, Oregon 97310

BC?  
10-1-89  
DRE

378-8508 or  
1-800-452-7813

October 4, 1983

Files Numbered  
57382  
~~58783~~

Keith Smith  
98153 North Bank Chetco  
Brookings, OR 97415

I am enclosing a form for use in making application for an extension of time limits under Permits Numbered 44825 and 44215

The Water Resources Director is permitted by law to extend the time for completion of a project only upon a showing of reasonable diligence by the permittee. Therefore, you should fill out this application carefully and completely describing what has been accomplished.

The application must be submitted to this office with the statutory filing fee in the amount of \$20 for each permit.

Sincerely,



BRUCE A. ESTES, Supervisor  
Survey/Certificate Section

BAE:wpc

690-10-115  
6164A

9/30/03

58123

57382

I returned Elaine Smith's call. She said their permits have been misplaced & wanted 'c' forms.

After I explained what we needed to know, she said not all land irrigated.

A copy of each map was sent along with 'B & C's' & extension applications. She was advised of fee increase.


JES

June 9, 1980

Keith Smith  
Route 3, Box 103  
Brookings, OR 97415

58123  
57382

44825 and 44826.



*Water Resources Department*

MILL CREEK OFFICE PARK

555 13th STREET N.E., SALEM, OREGON 97310

PHONE 378-3066  
1-800-452-7813

May 8, 1980

Keith Smith  
Rt 3, Box 103  
Brookings, OR 97415

Dear Mr. Smith:

REFERENCE: Files numbered 57382 and 58123

Thank you for the return of your assigned replacement applications numbered 57382 and 58123. Also received was the additional permit recording fee of \$22.80 for which our receipt number 16661 is enclosed.

Permits will be issued for the use of water from Chetco River and its tributaries. However, water may not be available during dry periods. The water may be needed to satisfy existing rights or minimum flow standards.


Your applications are now in satisfactory form and will be considered for issuance of a permit with our next group.

Sincerely,

DONALD R. BUELL  
Water Rights Engineer

DRB:dm  
enclosures  
0878A

COPY



*Water Resources Department*  
MILL CREEK OFFICE PARK

555 13th STREET N.E., SALEM, OREGON 97310

PHONE 378-3066

File Number 57382  
& 58123

March 11, 1980

Keith Smith  
Route 3, Box 103  
Brookings, Oregon 97415

In accordance with our telephone conversation enclosed find replacement applications for your applications number 57382 and 58123 which have apparently been lost. If you will sign both of the applications in the places provided, complete item 6 of each application showing the equipment you intend to use to irrigate the property, and enclose the additional permit recording fee of \$22.80. Your applications will receive the priority date as of the day they are again received in this office.


Upon receipt of the applications they should be in satisfactory form to be considered for issuance of permits.

Sincerely,

*Donald R. Buell*  
Donald R. Buell  
Water Rights Engineer

DRB:jmt

Enclosures



*Water Resources Department*

MILL CREEK OFFICE PARK

555 13th STREET N.E., SALEM, OREGON 97310

PHONE 378-3066

File Number 57382

& 58123

February 12, 1980

Keith Smith  
Route 3, Box 103  
Brookings, OR 97415


Your applications numbered 57382 and 58123 which were returned to you have not been received. They were endorsed so that in order to retain their priority dates, they must have been received in this office on or before February 11, 1980.

Your applications have lost their priority, but may be reinstated with a new priority date when they are again received.

Sincerely,

Donald R. Buell  
Water Rights Engineer

DRB:jmt



*Water Resources Department*  
MILL CREEK OFFICE PARK

555 13th STREET N.E., SALEM, OREGON 97310

PHONE 378-3066

File Number 57382 &  
58123

December 11, 1979

Keith Smith  
Route 3, Box 103  
Brookings, Oregon 97415

As we discussed in our telephone conversation of December 4, 1979, I have prepared from the accessors plats, which you submitted to this office, more accurate application maps for applications number 57382 and 58123.

Your application number 57382 is still for 76 acres, however, the division of the acreage amongst the 40 acre tract is different as shown on the map which I have prepared. You should check this over carefully and if you agree with the map and the application, you should sign both in the places provided.

Items 8, 9 and 10 of the application should also be completed. You will note the locations of the point of diversion is different from that location which was shown on your original application. This is due to the fact that the section lines do not run generally north and south and east and west.

Your application number 58123 was originally for 1.9 cubic feet of water per second from the Chetco River for the irrigation of 139½ acres. Also received at that time was the fee of \$45.00 for which our receipt number 7977 is enclosed.

I have prepared a replacement application for 58123 by showing that acreage remaining after subtracting out the 76 acres for application 57382. This comes to 155.2 acres. The duty of water in your area for that acreage is 1.94 cubic feet of water per second. You should also look this map and application over carefully and if you agree, sign both the map and the application. If the acreage shown is different from what is on the ground, you should make pencil changes on the map and I will alter the map to fit these changes. Any changes made on the map should be reflected on the application.

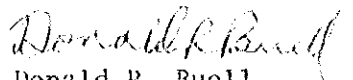
Your application number 58123 that remains at 155.2 acres will require a total fee of \$67.80. Therefore, an additional \$22.80 should be submitted if you approve that application as it is.

Keith Smith  
Donald R. Buell

Page 2

Along with the replacement applications and maps I am returning your original applications and maps for your reference. The original applications are endorsed so that they must be received in this office on or before February 11, 1980, to retain their priority date. I must emphasize that even though you accept and sign the replacement applications, the original applications must also be returned to this office with the replacement applications to retain the priority dates.

Sincerely,

  
Donald R. Buell  
Water Rights Engineer

DRB:jmt

Enclosures

SIR:

I HAVE LISTED ALL TAX RATES  
THAT WILL BE IRRIGATED.

| <u>MAP</u> | <u>LOT #</u> | <u>AC RES</u> |
|------------|--------------|---------------|
| HO-13-35   | 1.00         | -70           |
| HO-13-35   | 1.00         | 70.05         |
| HO-13-26   | 7.00         | 22.52         |
| HO-13-26   | 8.00         | 6.80          |
| HO-13-25   | 14.00        | 142.60        |
| HO-13-     | 68.00        | 33.00         |
|            |              | 245.67        |

APPLICATION # 58723 RECEIVED

JUL - 31979

WATER RESOURCES DEPT  
SALEM, OREGON

Keith Smith

RECEIVED

JUL - 8 1979

WATER RESOURCES DEPT  
SALEM OREGON  
REF: 07109A-2 8005050

JERRY

1" = 400'

Parcel 1201

|      |      |
|------|------|
| 1201 | 1202 |
| 1203 | 1204 |
| 1205 | 1206 |
| 1207 | 1208 |
| 1209 | 1210 |
| 1211 | 1212 |
| 1213 | 1214 |
| 1215 | 1216 |
| 1217 | 1218 |
| 1219 | 1220 |
| 1221 | 1222 |
| 1223 | 1224 |
| 1225 | 1226 |
| 1227 | 1228 |
| 1229 | 1230 |
| 1231 | 1232 |
| 1233 | 1234 |
| 1235 | 1236 |
| 1237 | 1238 |
| 1239 | 1240 |


Parcel 1202

|      |      |
|------|------|
| 1202 | 1203 |
| 1204 | 1205 |
| 1206 | 1207 |
| 1208 | 1209 |
| 1210 | 1211 |
| 1212 | 1213 |
| 1214 | 1215 |
| 1216 | 1217 |
| 1218 | 1219 |
| 1220 | 1221 |
| 1222 | 1223 |
| 1224 | 1225 |
| 1226 | 1227 |
| 1228 | 1229 |
| 1230 | 1231 |
| 1232 | 1233 |
| 1234 | 1235 |
| 1236 | 1237 |
| 1238 | 1239 |
| 1240 | 1241 |

Parcel 1203

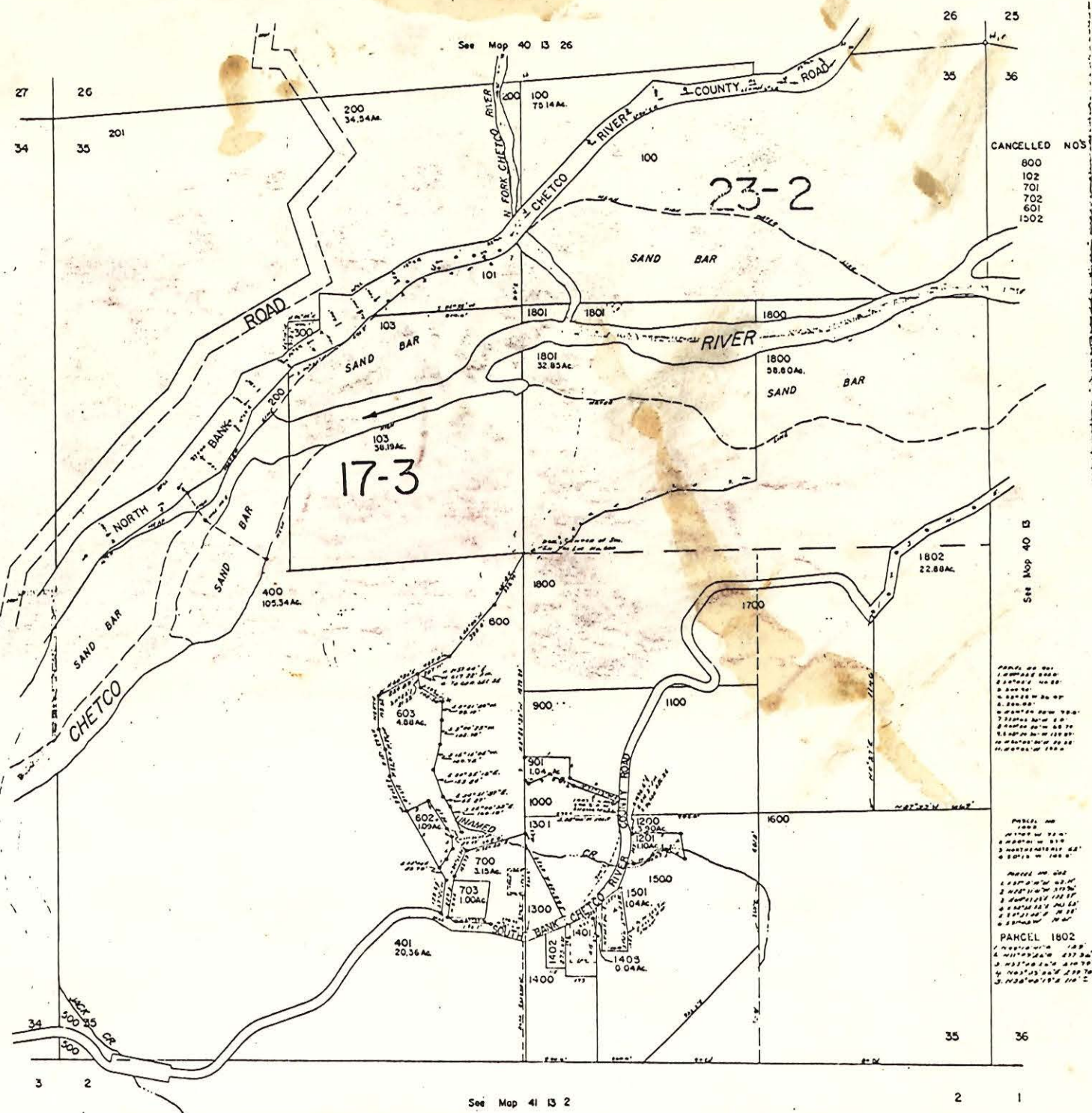
|      |      |
|------|------|
| 1203 | 1204 |
| 1205 | 1206 |
| 1207 | 1208 |
| 1209 | 1210 |
| 1211 | 1212 |
| 1213 | 1214 |
| 1215 | 1216 |
| 1217 | 1218 |
| 1219 | 1220 |
| 1221 | 1222 |
| 1223 | 1224 |
| 1225 | 1226 |
| 1227 | 1228 |
| 1229 | 1230 |
| 1231 | 1232 |
| 1233 | 1234 |
| 1235 | 1236 |
| 1237 | 1238 |
| 1239 | 1240 |

SCALE 1:5000



See Map 40 B 34

See Map 40 B



CANCELLED NOS

- 800
- 102
- 701
- 702
- 601
- 1502

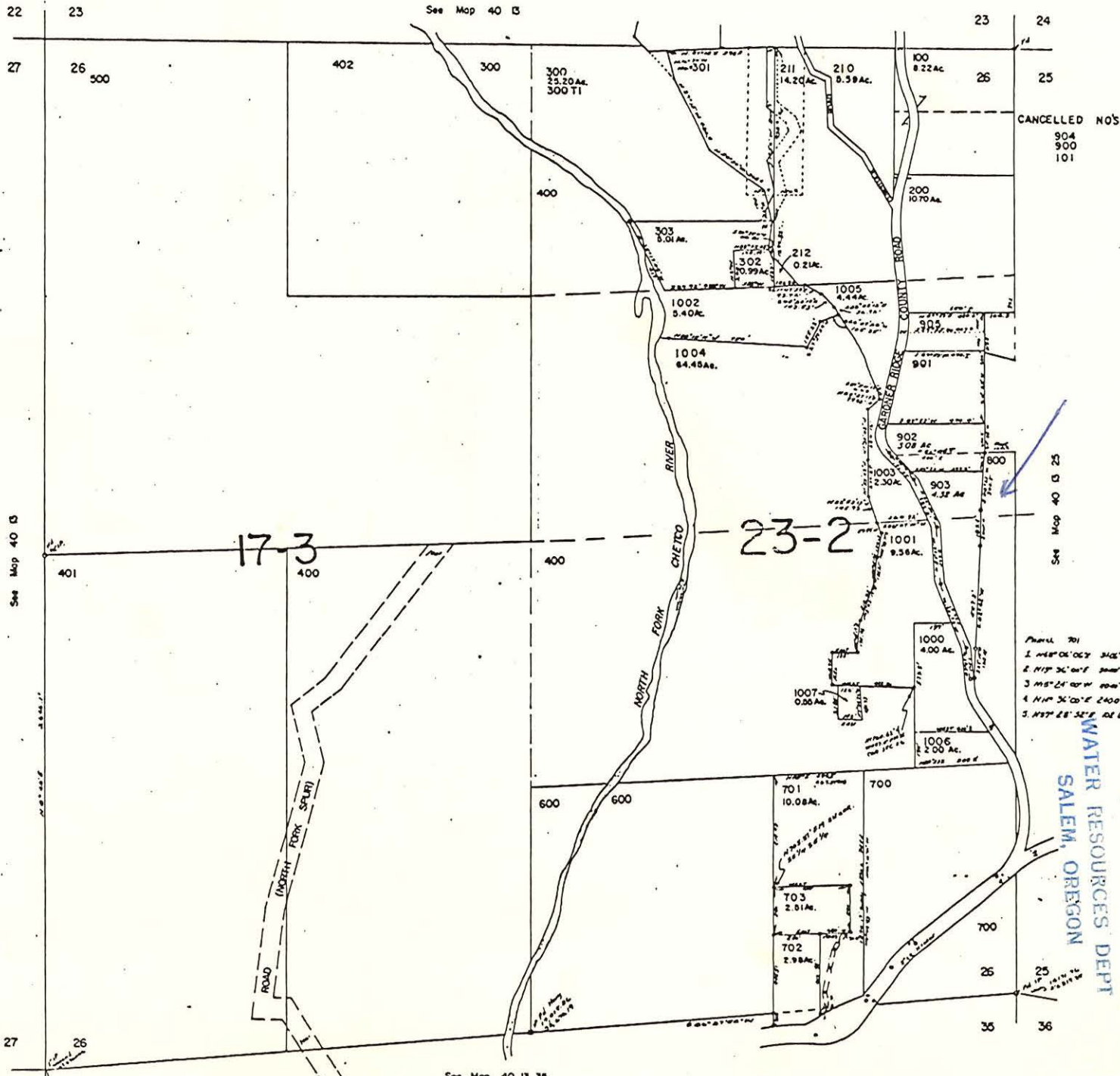
Parcel 1802

|      |      |
|------|------|
| 1802 | 1803 |
| 1804 | 1805 |
| 1806 | 1807 |
| 1808 | 1809 |
| 1810 | 1811 |
| 1812 | 1813 |
| 1814 | 1815 |
| 1816 | 1817 |
| 1818 | 1819 |
| 1820 | 1821 |
| 1822 | 1823 |
| 1824 | 1825 |
| 1826 | 1827 |
| 1828 | 1829 |
| 1830 | 1831 |
| 1832 | 1833 |
| 1834 | 1835 |
| 1836 | 1837 |
| 1838 | 1839 |
| 1840 | 1841 |

See Map 41 B 2

2 1

~~RE: 071-09A-2-003030~~



CANCELLED NOS  
904  
900  
101

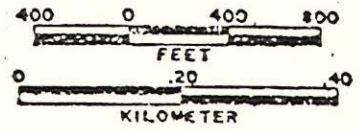
- 1. 116° 02' 00" W 342'
- 2. N 11° 30' 00" E 300'
- 3. N 15° 24' 00" W 300'
- 4. N 11° 30' 00" E 240'
- 5. N 87° 28' 50" E 400'

WATER RESOURCES DEPT  
SALEM, OREGON

JUL - 8 1979

RECEIVED

SCALE 1:5600.



See Map 40 B

See Map 40 B

See Map 40 B

See Map 40 B 35

|            |     |                |                |                            |
|------------|-----|----------------|----------------|----------------------------|
| 43         | 18  | 35             | 100            | 17-3                       |
| AGE        | SEC | N/A            | TAX LOT NUMBER | TYPE SPEC INT IN REAL PROP |
| MAP NUMBER |     | ACCOUNT NUMBER |                | CODE AREA NUMBER           |

DEPARTMENT OF REAL PROPERTY  
CURRY COUNTY ASSESSOR'S OFFICE

FORMERLY PART OF T. 17. N. 17. E. 17.

| INDENT EACH NEW COURSE TO THIS POINT                                 | DESCRIPTION AND RECORD OF CHANGE | DATE OF ENTRY ON THIS CARD | DEED RECORD |     | ACRES REMAINING |
|--|----------------------------------|----------------------------|-------------|-----|-----------------|
|  |                                  |                            | VOL.        | PG. |                 |
| T40S R13W WM   |                                  |                            |             |     |                 |
| Sec. 35  |                                  |                            |             |     |                 |
| SE $\frac{1}{4}$ NW $\frac{1}{4}$ : N $\frac{1}{2}$ NE $\frac{1}{4}$ | 120.00                           |                            |             |     |                 |
| Also:  |                                  |                            |             |     |                 |
| Bat SE cor NE $\frac{1}{4}$ NW $\frac{1}{4}$ sec 35;                 |                                  |                            |             |     |                 |
| th S 86° 35' W 814 ft;   |                                  |                            |             |     |                 |
| th N 35° 55' E 102 ft;   |                                  |                            |             |     |                 |
| th N 44° 59' E 154.4 ft;   |                                  |                            |             |     |                 |
| th N 68° 49' E 195.4 ft;   |                                  |                            |             |     |                 |
| th N 54° 54' E 122.8 ft;   |                                  |                            |             |     |                 |
| th N 87° 50' E 98 ft;  |                                  |                            |             |     |                 |
| th N 80° 37' E 150 ft;   |                                  |                            |             |     |                 |
| th N 89° 27' E 112.6 ft;   |                                  |                            |             |     |                 |
| th S 0° 26' 30" E 314 ft m/l to pob                                  | 4.35                             |                            |             |     |                 |
| Exc:   |                                  |                            |             |     |                 |
| TL 300 (DV 28-1)   | 1.81                             |                            |             |     |                 |
| Co Rd  | 4.12                             | 1-1-59                     | 22          | 535 |                 |
|  |                                  |                            | 50          | 571 | 118.42          |
| Exc:   |                                  |                            |             |     |                 |
| TL 101 (DV 56-635)   | 4.35                             | 4-12-60                    |             |     | 114.07          |
| TL 102 (part unrec cont 106)   | .74                              | 1-3-67                     |             |     | 113.33          |
| TL 103 BR11-129 WD 38.19 JVO 70-6640                                 |                                  | 6-6-69                     |             |     | 75.14           |
| Ref Only Admitting Will to Probate & Per Rep,                        |                                  | 8/18/75                    | CTBR18      | 20  | 75.14           |

**RECEIVED**  
AUG 23 1978  
WATER RESOURCES DEPT.  
SALEM, OREGON

Application No. 58123  
Permit No. 44826

OFFICIAL RECORD OF TRANSACTIONS OF REAL PROPERTIES  
OFFICE OF COUNTY ASSESSOR, CURRY COUNTY, OREGON

|                |     |     |     |          |                  |                |                    |
|----------------|-----|-----|-----|----------|------------------|----------------|--------------------|
| 40             | 13  | 26  |     |          |                  | 26             | 40                 |
| 1/4            | 1/4 | 1/4 | 1/4 | 1/4      | 000              | SECTION OR LOT | TOWNSHIP E OR BLOT |
| MAP NUMBER     |     |     |     |          | TAX LOT NO. 23-0 |                |                    |
| ACCOUNT NUMBER |     |     |     | CODE NO. | ADDITION         |                | CITY               |

| INDENT EACH NEW COURSE TO THIS POINT | LEGAL DESCRIPTION   | DATE OF ENTRY ON THIS CARD | DEED RECORD |            | ACRES REMAINING |
|--------------------------------------|---|----------------------------|-------------|------------|-----------------|
|                                      |   |                            | VOLUME      | PAGE       |                 |
|                                      | Baap N 388.7 ft and W 164 ft from the $\frac{1}{2}$ sec cor on the E side of sec 26-40-13;<br>th, S 4° 22' W 306.3 ft;<br>th, S 189.6 ft;<br>th, S 2° 45' W 557.3 ft;<br>th, S 2° 14' W 158.4 ft to the Ely bndry Gardner Ridge Co.Rd;<br>th, following said bndry to its int with E line sec 26;<br>th, following said sec line N to a pt N 86° 04' E 164 ft M/L from P.O.B.<br>th, S 86° 04' W 164 ft M/L to P.O.B.<br><br>(F.T.L.P.O.) | 1-1-59                     | 36<br>50    | 525<br>571 | 6.8             |
|                                      | Ref Only Admitting Will to Probate & Per Rep  | 8/18/75                    | TBR18       | 20         | 6.8             |

**RECEIVED**  
AUG 23 1978  
WATER RESOURCES DEPT.  
SALEM, OREGON

Application No. 58123  
Permit No. 44826

|                |    |                |           |      |
|----------------|----|----------------|-----------|------|
| 40             | 13 | 26             | 700       | 25-2 |
| M/P NUMBER     |    | TAX LOT NUMBER | CODE AREA |      |
| ACCOUNT NUMBER |    |                |           |      |

OFFICIAL RECORD OF DESCRIPTIONS  
OF REAL PROPERTY  
CURRY COUNTY ASSESSOR'S OFFICE  
FORMERLY PART OF T.L. NO. \_\_\_\_\_

| INDENT EACH NEW COURSE TO THIS POINT  | DESCRIPTION AND RECORD OF CHANGE   | DATE OF ENTRY ON THIS CARD | DEED RECORD |       | ACRES REMAINING           |
|---|--|----------------------------|-------------|-------|---------------------------|
|   |  |                            | VOL         | PG.   |                           |
|   | <b>RECEIVED</b><br>AUG 23 1978<br>WATER RESOURCES DEPT.<br>SALEM, OREGON |                            |             |       |                           |
| SE $\frac{1}{4}$ SE $\frac{1}{4}$   | 40.00  | 1-1-59                     | 50          | 571   |                           |
| Exc:<br>Co Rd   | 2.42   | 6-16-60                    | 55          | 258   | 37.58                     |
| Also:<br>formerly TL 102 40 13 25<br>Bat NW cor NE $\frac{1}{4}$ NE $\frac{1}{4}$ Sec 35;<br>th E 499.2 ft m/l to Nly bndry co rd;<br>th SWly alg Nly r/w li tap S of the pob;<br>th N 129.6 ft to the pob. | 0.74   | 1-3-67                     | No. 106     |       | part unrec cont.<br>38.32 |
| Exc:<br>TL 701 (part unrec cont 106)  | 15.80<br>JVO 67-4026   | 1-3-67                     |             |       | 22.52                     |
| Ref Only Admitting Will to Probate & Per<br>Rep   |  | 8/18/75                    | CTB         | 18 20 | 22.52                     |

Application No. 58123

Permit No. 44826



|                |     |                  |                       |
|----------------|-----|------------------|-----------------------|
| 13             | 25  | 140              | 23-2                  |
| TWP            | RGE | SEC              | 1/4/16                |
| MAP NUMBER     |     | TAX LOT NUMBER   | TYPE INT IN REAL PROP |
| ACCOUNT NUMBER |     | CODE AREA NUMBER |                       |

OFFICIAL RECORD OF DESCRIPTIONS  
OF REAL PROPERTY  
COUNTY ASSESSOR'S OFFICE

FORMERLY PART OF T.L. NO. \_\_\_\_\_

| INDENT EACH NEW COURSE TO THIS POINT | DESCRIPTION AND RECORD OF CHANGE   | DATE OF ENTRY ON THIS CARD | DEED RECORD |       | ACRES REMAINING |
|--------------------------------------|--|----------------------------|-------------|-------|-----------------|
|                                      |  |                            | VOL         | PG.   |                 |
|                                      | The S 400 ft of the SW $\frac{1}{4}$ NW $\frac{1}{4}$<br>The SW $\frac{1}{4}$ W of the Chetco R<br>Exc; N bank Chetco River Co Rd and the<br>Gardner Ridge Co Rd |                            |             |       |                 |
|                                      | Less TL 1500   | 1-1-59                     | 36          | 525   | 151.0           |
|                                      | Exc:   |                            |             |       |                 |
|                                      | TL 1401 72.105 0.92  |                            |             |       | 150.08          |
|                                      | TL 1402 BR20-400 4.48 JVO 73-9499  | 8-12-71                    |             |       | 145.60          |
|                                      | TL 1403 (BR26-155) 3.00 ac JVO 74-1366 WD  | 12-4-72                    |             |       | 142.60          |
|                                      | Ref Only Admitting will to Probate & Per<br>Rep.   | 8/18/75                    | CTBRL       | 18 20 |                 |

**RECEIVED**  
AUG 23 1978  
WATER RESOURCES DEPT.  
SALEM, OREGON

Application No. 58123  
Permit No. 44826

