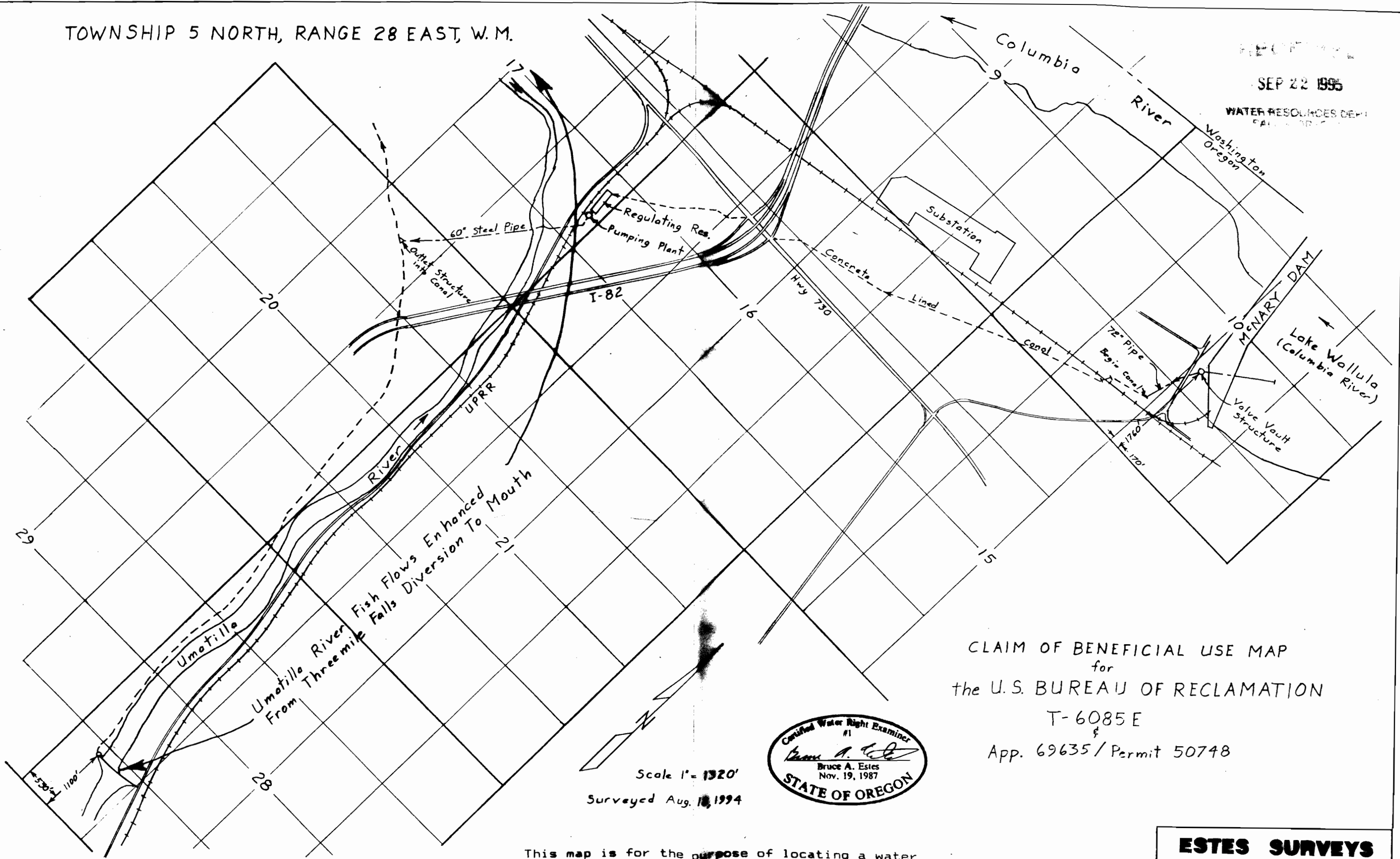


TOWNSHIP 5 NORTH, RANGE 28 EAST, W.M.

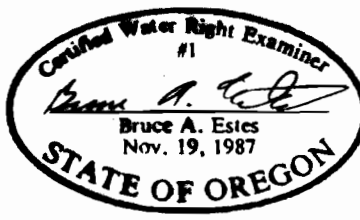
SEP 22 1995

WATER RESOURCES DEPT
FALL 1995



CLAIM OF BENEFICIAL USE MAP
for
the U.S. BUREAU OF RECLAMATION
T-6085 E
App. 69635 / Permit 50748

Scale 1" = 1320'
Surveyed Aug. 18, 1994



This map is for the purpose of locating a water right only and has no intent to provide legal dimensions or the location of property lines.

ESTES SURVEYS
6293 Sunnyview Rd. NE
Salem, OR 97305
(503) 585-7593
60382 Arnold Rd.
Bend, OR 97702
(503) 382-7391

RECEIVED

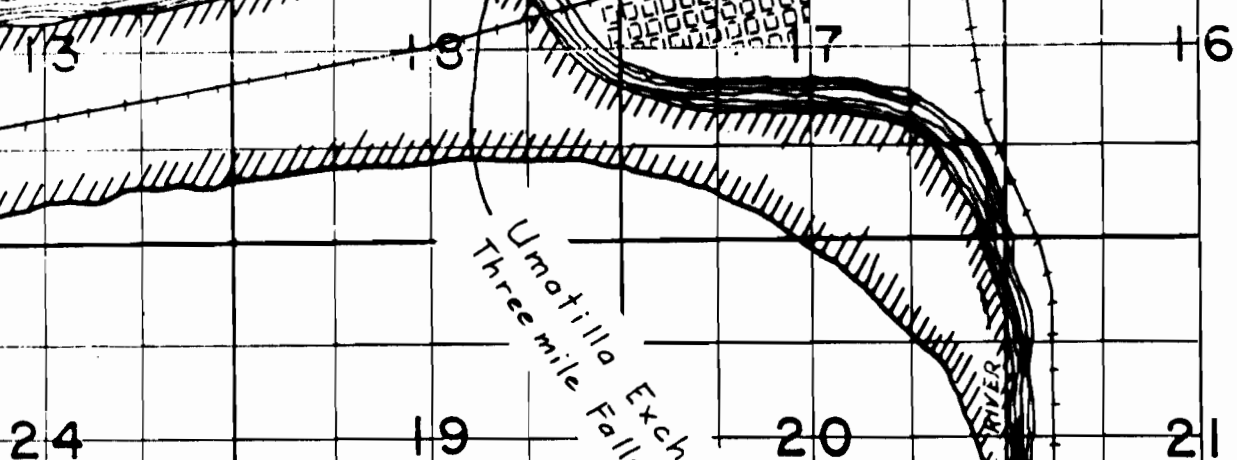


Columbia River

Umatilla

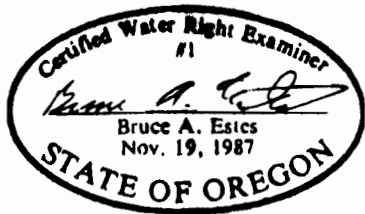
Umatilla Exchange Project, Phase I
Three mile Falls Diversion To Mouth

Diversion Dam



T. 5 N.

R. 27 E.
R. 28 E.



CLAIM OF BENEFICIAL USE MAP
for
the U.S. BUREAU OF RECLAMATION

T-6085 E

App. 69635 / Permit 50748

Sheet 1 of 2

Scale 1" = 1/2 mile

This map is for the purpose of locating a water right only and has no intent to provide legal dimensions or the location of property lines.

ESTES SURVEYS

6293 Sunnyview Rd. NE
Salem, OR 97305
(503) 586-7583

60382 Arnold Rd.
Bend, OR 97702
(503) 382-7391