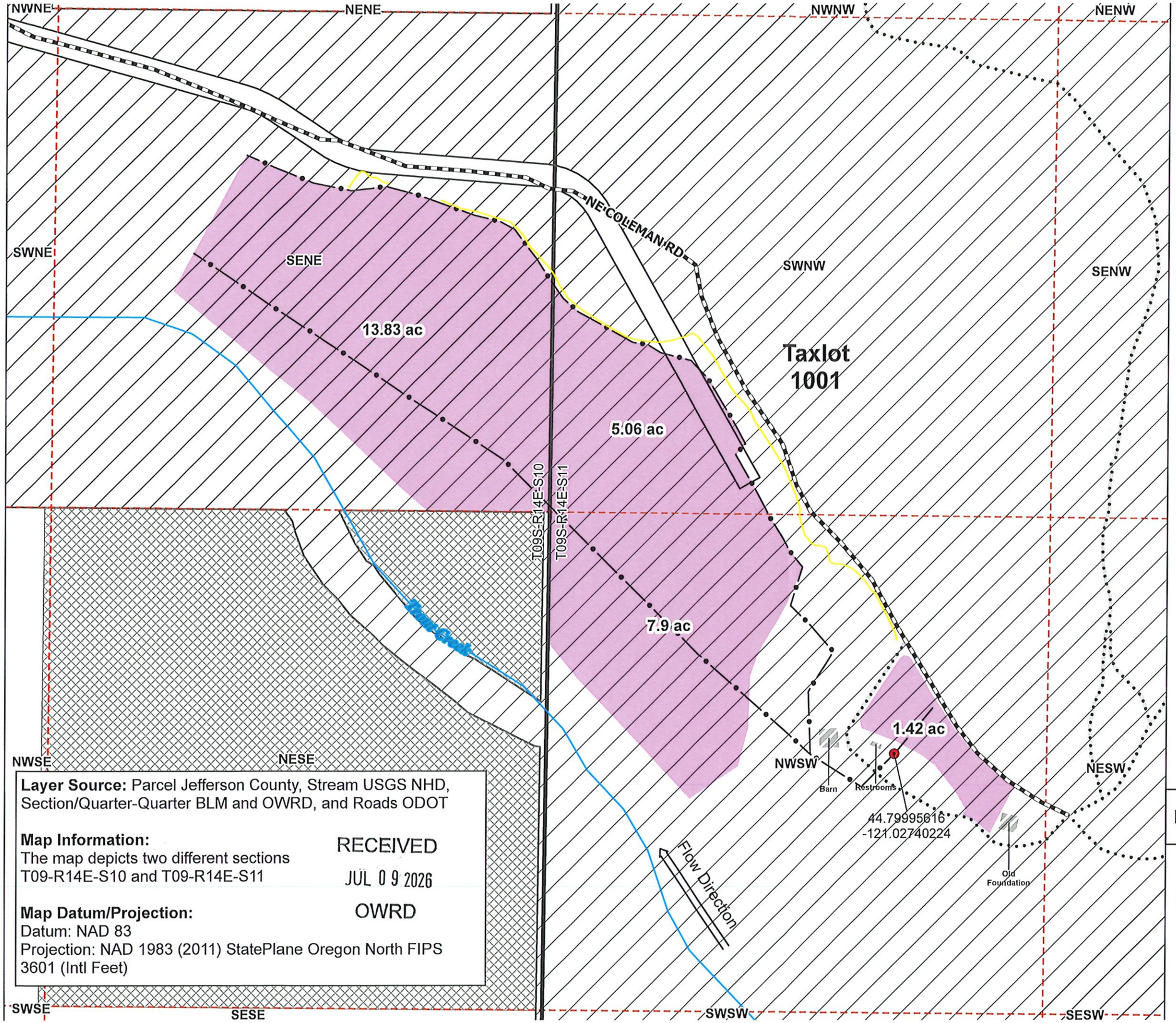

Layer Source: Parcel Jefferson County, Stream USGS NHD, Section/Quarter-Quarter BLM and OWRD, and Roads ODOT

Map Information:
The map depicts two different sections
T09-R14E-S10 and T09-R14E-S11

RECEIVED
JUL 09 2026
OWRD

Map Datum/Projection:
Datum: NAD 83
Projection: NAD 1983 (2011) StatePlane Oregon North FIPS 3601 (Intl Feet)

PROJECT LOCATION

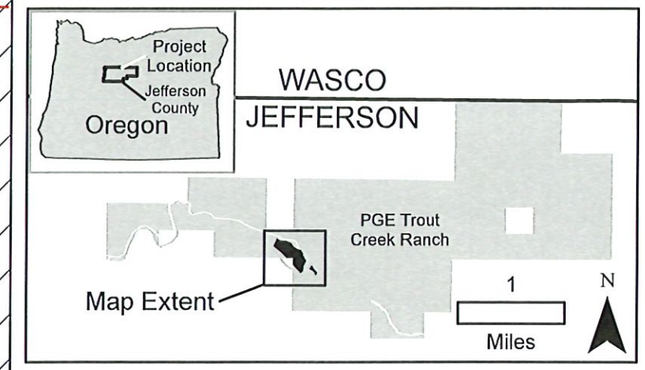

Map Features

- POD - Well
- Old Abandoned Canal
- Irrigation Pipe - Temporary

Roads
- County
- Private
- Stream

- Structures
- Section
- Quarter-Quarter
- POU - Irrigated with K-Line (Total Area = 28.21 ac)

Parcel
- PGE/CTWS
- U S A

POD Location:
1. POD-Well Latitude 44.79995616 Longitude -121.02740224
T-R-S-QQ T09S-R14E-S11 NWSW
Location 1,985 feet north and 919 feet east from SW1/4 corner, Section 11

POU Locations:
Point of use is described by T-R-S- QQ and acreage
1. 13.83 ac in T09S-R14E-S10 SENE
2. 5.06 ac in T09S-R14E-S11 SWNW
3. 9.32 ac in T09S-R14E-S11 NWSW

0 125 250
Scale in Feet
1 inch = 250 feet

N
W E
S

Portland General Electric Trout Creek Ranch

Portland General Electric Application to use Ground Water for Upland Restoration at Trout Creek Ranch

44-2033

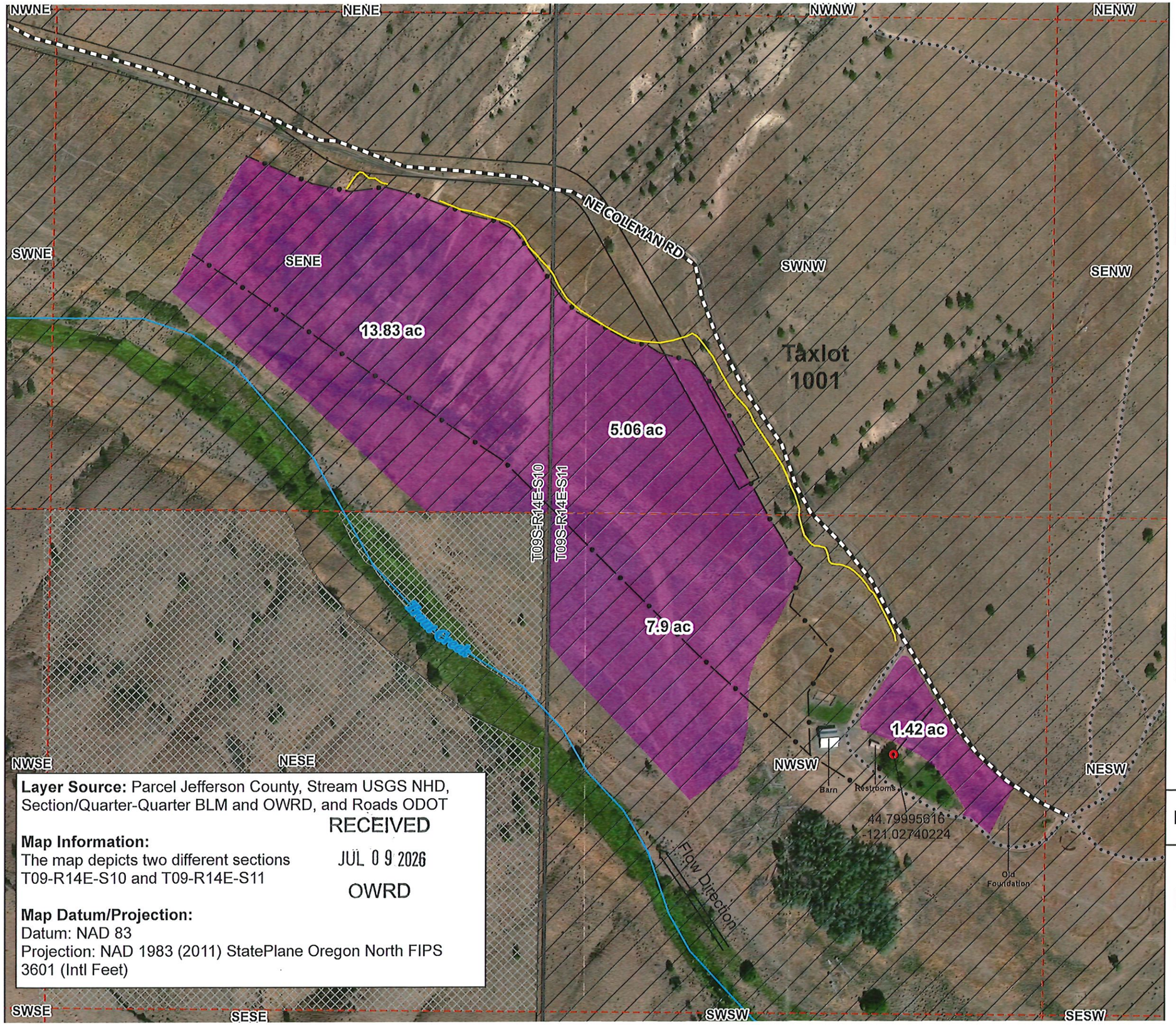

Layer Source: Parcel Jefferson County, Stream USGS NHD, Section/Quarter-Quarter BLM and OWRD, and Roads ODOT

RECEIVED
JUL 09 2026
OWRD

Map Information:
The map depicts two different sections T09-R14E-S10 and T09-R14E-S11

Map Datum/Projection:
Datum: NAD 83
Projection: NAD 1983 (2011) StatePlane Oregon North FIPS 3601 (Intl Feet)

PROJECT LOCATION

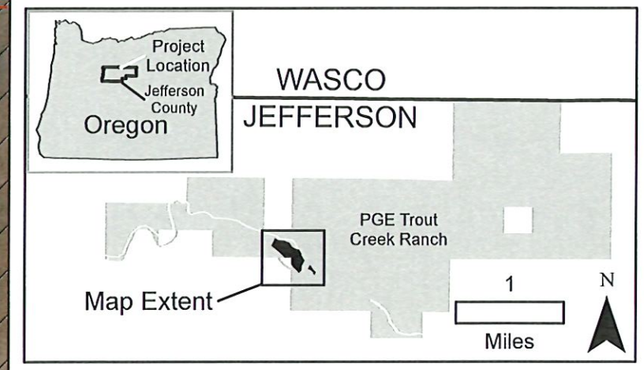

Map Features

- POD - Well
- Old Abandoned Canal
- Irrigation Pipe - Temporary
- Section
- Quarter-Quarter
- POU - Irrigated with K-Line (Total Area = 28.21 ac)

Roads
- County
- Private
- Stream

Parcel
- PGE/CTWS
- U S A

POD Location:
1. POD-Well Latitude 44.79995616 Longitude -121.02740224
T-R-S-QQ T09S-R14E-S11 NWSW
Location 1,985 feet north and 919 feet east from SW1/4 corner, Section 11

POU Locations:
Point of use is described by T-R-S- QQ and acreage
1. 13.83 ac in T09S-R14E-S10 SENE
2. 5.06 ac in T09S-R14E-S11 SWNW
3. 9.32 ac in T09S-R14E-S11 NWSW

0 125 250
Scale in Feet
1 inch = 250 feet

N
W E
S

Portland General Electric Trout Creek Ranch

Portland General Electric Application to use Ground Water for Upland Restoration at Trout Creek Ranch

LL-2033