

WESTLAND IRRIGATION DISTRICT

Phone (541) 667-2030
 Fax (541) 667-2031

P.O. Box 944
 HERMISTON, OR 97838

CLAIM OF BENEFICIAL USE #8865

September 14, 2004

Gerry Clark
 Oregon Water Resources Department
 725 Summer St. NE, Suite A
 Salem, OR 97301-1271

Dear Gerry,

Westland Irrigation District is submitting our claim of beneficial use for Transfer #8865, a permanent district transfer.


The following ON maps are attached:

ON LANDS										
Certificates					76715	79439	G-3971	58969	76767	76768
Priority Dates					1903	1924	1968	1975	1977	1977
Source					Primary	Supp.	Primary	Supp.	Supp.	Primary
TWP	RNG	SEC	¼ ¼	TL						
3N	28	13	NE NE	4100	3.10	3.10	2.90*			
3N	28	13	NW NE	4100			2.10			
3N	28	13	NW NE	4100	31.60	31.60	7.30*			
3N	28	13	SW NE	4100	12.90	12.90				
3N	28	13	NE NW	4100	17.60	17.60				
3N	28	13	NE NW	4100			15.00			
3N	28	13	SE NW	4100	15.30	15.30				
4N	28	34	NE SW	3400	1.20	1.20		1.20	1.20	
4N	28	34	NE SW	3400	0.20	0.20		0.20		0.20**
4N	28	34	NE SW	3400				.50		.50
4N	28	34	NW SE	3405	14.40	14.40		14.40	14.40	
4N	28	34	NW SE	3405	0.40	0.40		0.40		0.40**
4N	28	34	NW SE	3405				12.10		12.10
4N	28	34	SW SE	3400				0.80		0.80
4N	28	34	SE SE	3400				0.90		0.90
TOTAL ACRES					96.70	96.70	27.30	30.50	15.60	14.90

*Note: Permit G-3971 diminished to supplemental on these acres.

** Note: Certificate 76768 (Permit G-7614) diminished to supplemental on these acres.


Site reports are attached to each map that are signed by the District representative inspecting each property. Specific details about the properties are contained in each site report.



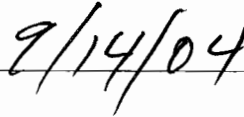
The District has inspected all of the above parcels to confirm that the changes have been made as mapped and contained in the final proof report.

I hereby certify that the changes are completed as authorized and that each property has met their claim of beneficial use as mapped.


I am authorized to sign on behalf of Westland Irrigation District.



Mike Wick,
District Manager



Date



FINAL PROOF SITE REPORT
Claim of Beneficial Use

Notice #
Transfer # 8865

Double M Ranch, Inc and

Property Owner Patricia & Diana Hopper

Double M - 3N 28 Sec 13 NE 1/4 & NW 1/4 Tax Lot 4100

Property Description Hoppers - 4N 28 Sec 34 SW 1/4 & SE 1/4 Tax Lots 3400 & 3405

Person interviewed (in any) Mike Taylor

Method of irrigation (pump, flood, etc) pumps - sprinkler

Use (crops produced) alfalfa

Method used to calculate area irrigated visual

Is beneficial use achieved in areas mapped? YES or NO

IF NO,

If not proved up what measures have been completed _____

If not irrigated as mapped, indicate changes on map _____


What measures are now needed?

Talk with water right user _____

Follow up in _____ weeks or days

Re-visit site on _____

NOTES: _____



Inspected by *Michael*

Date 9/13/04