U9
79

Name IRWIN E. SMITH

By Fields R.R.

Address Denio, Oregon

Andrews

Date filed February 24, 1955

Priority February 24, 1955

Action suspended until

Returned to applicant

Date of approval May 20, 1955

CONSTRUCTION

Date for beginning May 20, 1956

Date for completion 10-1-57

Extended to

Date for application of water 10-1-58

Extended to

PROSECUTION OF WORK

Form "A" filed July 16, 1956

Form "B" filed July 16, 1956

Form "C" filed July 16, 1956

FINAL PROOF

Blank mailed DECEMBER 1 1959

Proof received JANUARY 7 1960

Date certificate issued FEBRUARY 2 3 1960

Application No. U-799

Permit No. U- 703

Certificate No. 26523

Stream Index, Page No. 11-27

FEES PAID

Date	Amount	Receipt No.
5/3/55	16.00	CJ pg 716 from A29001
7/9/60 ~~7/21/55~~	B. P. Fee	
	$1 Cert. Fee	23989

FEES REFUNDED

Date	Amount	Check No.
7/21/55	1.00	5982

ASSIGNMENTS

Date	To Whom	Address	Volume	Page

REMARKS

0.134 cfs from Mapes well (Pueblo Slough) for irrigation of 17.80 acres

JUN 20 1956 CARD FOR A

State Printing Dept. 49368

Application No. U-799

Form A

NOTICE OF BEGINNING OF CONSTRUCTION

RECEIVED JUL 16 1956 STATE ENGINEER SALEM, OREGON

Irwin E Smith, the holder of Permit No. U-703

to appropriate the public waters of the state of Oregon, began the actual construction of the works described therein before on the 30th day of April, 1954

Remarks: The appropriator should state the manner of beginning construction work, number of men employed, the amount of work completed up to the date of this statement, and any additional information which may tend to show the beginning of work in good faith.

IN WITNESS WHEREOF, I have hereunto set my hand this 16th day of July, 1956

X Irwin E. Smith (Signature of Applicant)

(Address)

State Printing 75491 **Fill out, detach, and mail to the State Engineer, Salem, Oregon, when construction work is begun.**

Application No. U-799

Form B

NOTICE OF COMPLETION OF CONSTRUCTION

RECEIVED JUL 16 1956 STATE ENGINEER SALEM, OREGON

Irwin E. Smith, the holder of Permit No. U-703

to appropriate the public waters of the state of Oregon, completed the construction of the works described therein before on the ~~30th~~ 1st day of ~~April~~ July, ~~1954~~ 1955

Remarks: If the works have less capacity than described in the permit, or you have definitely abandoned part of the proposed development, you should so state in order that our records may not be unnecessarily encumbered.

IN WITNESS WHEREOF, I have hereunto set my hand this 16th day of July, 1956

X Irwin E Smith (Signature of Applicant)

(Address)

Fill out, detach, and mail to the State Engineer, Salem, Oregon, when construction work is completed.

Form C

IMPORTANT—This form is a notice to the State Engineer that permittee is ready to make **final proof** to the extent to which the water has actually been applied to the intended use under the terms of the permit. Permittee is cautioned that Certificate of Water Right will be issued based on the extent of the quantity and use as determined by the **final proof** inspection and survey which will be made in response to the filing of this Form C.

NOTE: In the case of an irrigation permit, this Form C should not be mailed to the State Engineer until all of the land described in the permit, which it is intended to irrigate under this permit at any time, has actually been irrigated.

Fill out, detach and mail to the State Engineer, Salem, Oregon, when all of the water has been applied.

RECEIVED JUL 16 1956 STATE ENGINEER SALEM, OREGON

Application No. U 799

NOTICE OF COMPLETE APPLICATION OF WATER TO A BENEFICIAL USE

Irwin E. Smith, the holder of Permit No. U-703

to appropriate the public waters of the state of Oregon, completely applied the waters to a beneficial use in accordance with the terms of said permit, on the 1st day of October, 1955.

Remarks:

IN WITNESS WHEREOF, I have hereunto set my hand this 16th day of July, 1956

X Irwin E. Smith (Signature of Applicant)

X (Address)

APR 10 1956 FORM 125 WELL

111864

Recorded at the request of

Return to

BOOK 71 PAGE 7















GRANT DEED (Joint Tenancy)

For value received HARLAN WILLIAMS and MARGARET WILLIAMS, his wife

GRANT to THOMAS W. HALL and JEWELL S. HALL, his wife

as JOINT TENANTS all that real property situate in the

County of Harney, State of ~~California~~ Oregon, described as follows:

SE¼SE¼ of Section 8 and the SW¼SW¼ of Section 9 and all of Section 16 Township 41 South, Range 35 East, W.M.

STATE OF OREGON, County of Harney, } ss.

I certify that the within instrument of writing was received for record on the 5th day of February A.D. 1962 at 11:51 o'clock A.M. and recorded in Book 71 at page 7 Deed Records of said County.

DON C. FULLER, Clerk

By [illegible] Deputy

Dated January 29, 1962

Harlan Williams

Margaret Williams

STATE OF CALIFORNIA

County of Butte } ss.

On January 29, 1962, before me the undersigned, a Notary Public in and for said County and State, personally appeared Harlan Williams and Margaret Williams

known to me to be the persons whose names are subscribed to the within instrument, and acknowledged to me that they executed the same.

My commission expires [illegible]

Justin T. Smith

Notary Public

Form 81J

RECEIVED
JUL 24 1970
STATE ENGINEER
SALEM OREGON

FORM No. 723—BARGAIN AND SALE DEED. 111863 STEVENS-NESS LAW PUB. CO., PORTLAND, ORE.

BOOK 71 PAGE 6

KNOW ALL MEN BY THESE PRESENTS, That WOODROW ATKINSON, administrator of the Estate of RALPH J. ATKINSON aka RALPH ATKINSON, deceased

in consideration of Ten and no/100ths, grantor, Dollars,

to me paid by HARLAN WILLIAMS and MARGARET WILLIAMS, husband and wife, grantee, do hereby grant, bargain, sell and convey unto the said grantees, their heirs and assigns, all the following real property, with the tenements, hereditaments and appurtenances, situated in the County of Harney and State of Oregon, bounded and described as follows, to-wit:

*** The SE¼SE¼ of Section 8 and the SW¼SW¼ of Section 9 and all of Section 16, T. 41 S, Range 35 E., W.M.*********** ***** *****

To Have and to Hold, the above described and granted premises unto the said grantees, their heirs and assigns forever.

Witness my hand and seal this 16th day of December, 1961.

x Woodrow P Atkinson (SEAL)

(SEAL)

(SEAL)

(SEAL)

STATE OF OREGON, County of Multnomah } ss.

On this 16th day of December, 1961, before me, the undersigned, a Notary Public in and for said County and State, personally appeared the within named Woodrow Atkinson, as administrator of the Estate of Ralph J. Atkinson and Ralph Atkinson, deceased who is known to me to be the identical individual described in and who executed the within instrument, and acknowledged to me that he executed the same freely and voluntarily as administrator.

IN TESTIMONY WHEREOF, I have hereunto set my hand and affixed my official seal the day and year last above written.

LESLIE H. LINN NOTARY PUBLIC STATE OF OREGON

Leslie H Linn
Notary Public for Oregon.
My commission expires June 4-1962

Bargain and Sale
DEED

TO

AFTER RECORDING RETURN TO

Docket No.

(DON'T USE THIS SPACE; RESERVED FOR RECORDING LABEL IN COUNTIES WHERE USED.)

STATE OF OREGON, County of Harney } ss.

I certify that the within instrument was received for record on the 5th day of [illegible] in 19[illegible] at [illegible] and recorded in book [illegible] on page [illegible] Record of Deeds of said County.

Witness my hand and seal of County affixed.

By [illegible] Deputy.

723

RECEIVED
JUL 24 1970
STATE ENGINEER
SALEM, OREGON

1.7015 BOOK 67 PAGE 535

D E E D

KNOW ALL MEN BY THESE PRESENTS: That B. J. ATKINSON, a Widower, for and in consideration of the sum of Ten and no/100 Dollars ($10.00), and other valuable consideration, to him in hand paid by RALPH J. ATKINSON, the receipt of which is hereby acknowledged, has bargained and sold, and, by these presents, does grant, bargain, sell and convey unto the said RALPH J. ATKINSON, his heirs and assigns, all of the following bounded and described real property situated in the County of Harney, State of Oregon, to wit:







Township (41) South, Range (35) E.W.M.

Section (8): SE¼ of SE¼;

Section (9): SW¼ of SW¼;

Section (16): All of Section.

Together with all and singular the tenements, hereditaments and appurtenances thereunto belonging, or in anywise appertaining, and also all of his estate, right, title and interest in and to the same, including dower and claim of dower.

TO HAVE AND TO HOLD The above described and granted premises unto the said RALPH J. ATKINSON, and his heirs and assigns forever. And the said B. J. ATKINSON, the Grantor above named, does covenant to and with the said RALPH J. ATKINSON, the above named Grantee, and his heirs and assigns, that he is lawfully seised in fee simple of the above granted premises, that the above granted premises are free from all encumbrances, and that he will, and his heirs, executors and administrators shall warrant and forever defend the above granted premises, and every part and parcel thereof, against

BOOK 67 PAGE 536 107015

the lawful claims and demands of all persons whomsoever.

IN WITNESS WHEREOF, The said Grantor above named has hereunto set his hand and seal on this 20th day of April, 1960.

STATE OF CALIFORNIA,)
: ss.
County of Modoc.)

On this 20th day of April, 1960, before me, Charles Lederer, a Notary Public in and for the County of Modoc, State of California, residing therein, duly commissioned and sworn, personally appeared E. J. ATKINSON, known to me to be the person whose name is subscribed to the within instrument, and acknowledged to me that he executed the same.

IN WITNESS WHEREOF, I have hereunto set my hand and affixed my official seal in the County of Modoc, the day and year in this certificate first above written.

Chas. Lederer (CHARLES LEDERER)

Notary Public in and for the County of Modoc, State of California.

My Commission Expires: Nov. 17, 1962.

STATE OF OREGON, } ss:
County of Harney.

I certify that the within instrument of writing was received for record on the 17th day of May A.D. 1960 at 2:30 o'clock P.M. and recorded in Book 67 at page 535 Deeds Records of said County.

DON C. PILTEAU, Clerk
By Mary Richman Deputy

-2-

RECEIVED
JUL 24 1970
STATE ENGINEER
SALEM, OREGON

KNOW ALL MEN BY THESE PRESENTS, THAT Irwin E. Smith, as Trustee, and Irwin E. Smith and Marie A. Smith, husband and wife

in consideration of Ten and [illegible] Dollars, and other good and valuable consideration

to them paid by B. J. Atkinson, a widower

do hereby grant, bargain, sell and convey unto said B. J. Atkinson, a widower

his heirs and assigns, all the following real property, with the tenements, hereditaments and appurtenances, situated in the County of Harney and State of Oregon, bounded and described as follows, to-wit:

NE¼SW¼, W½SE¼, SE¼SE¼ Sec. 14, W½NW¼, SE¼NW¼, NE¼SW¼ Sec. 24, S½ Sec. 25, All of Sec. 36 T. 40 S. R. 35 E.W.M., SE¼SE¼ Sec. 8, SW¼SW¼ Sec. 9, All of Sec. 16 T. 41 S. R. 35 E.W.M., Harney County, Oregon

and in the County of Humboldt, State of NEVADA the following:

S½SE¼ Sec. 8, NW¼NE¼, NE¼NW¼ Sec. 17 T. 47 N. R. 30 E. Mt. Diablo Meridian.



To Have and to Hold the above described and granted premises unto the said B. J. Atkinson, a widower

his heirs and assigns forever.

And Irwin E. Smith, as Trustee, and Irwin E. Smith and Marie A. Smith, husband and wife the grantors above named do covenant to and with the above named grantee his heirs and assigns that they are lawfully seized in fee simple of the above granted premises, that the above granted premises are free from all encumbrances,

and that they will and their heirs, executors and administrators, shall warrant and forever defend the above granted premises, and every part and parcel thereof, against the lawful claims and demands of all persons whomsoever,

Witness Our hands and seals this 13 day of October, 195[illegible].

Executed in the Presence of

Irwin E. Smith (SEAL)
as Trustee
Irwin E. Smith (SEAL)
Marie A. Smith (SEAL)
(SEAL)

BOOK 65 PAGE 454

102942

KNOW ALL MEN BY THESE PRESENTS, That Irwin E. Smith, as Trustee, and Irwin E. Smith and Marie A. Smith, husband and wife

in consideration of Ten and no/100 and other good and valuable consideration Dollars, to them paid by E. J. Atkinson, a widower

do hereby grant, bargain, sell and convey unto said E. J. Atkinson, a widower

his heirs and assigns, all the following real property, with the tenements, hereditaments and appurtenances, situated in the County of Harney and State of Oregon, bounded and described as follows, to-wit:

NE¼SW¼, W½SE¼, SE¼SE¼ Sec. 14, W½NW¼, SE¼NW¼, NE¼SW¼ Sec. 24, S½ Sec. 25, All of Sec. 36 T. 40 S. R. 35 E.W.M., SE¼SE¼ Sec. 8, SW¼SW¼ Sec. 9, All of Sec. 16 T. 41 S. R. 35 E.W.M., Harney County, Oregon

and in the County of Humboldt, State of NEVADA the following:

S½SE¼ Sec. 8, NW¼NE¼, NE¼NW¼ Sec. 17 T. 47 N. R. 30 E. Mt. Diablo Meridian.

To Have and to Hold the above described and granted premises unto the said E. J. Atkinson, a widower

his heirs and assigns forever.

And Irwin E. Smith, as Trustee, and Irwin E. Smith and Marie A. Smith, husband and wife the grantors above named do covenant to and with the above named grantee his heirs and assigns that they are lawfully seized in fee simple of the above granted premises, that the above granted premises are free from all encumbrances,

and that they will and their heirs, executors and administrators shall warrant and forever defend the above granted premises, and every part and parcel thereof, against the lawful claims and demands of all persons whomsoever,

Witness Our hands and seal S this 15 day of October, 1958.

Executed in the Presence of

Irwin E. Smith (SEAL)

Irwin E. Smith (SEAL)

Marie A. Smith (SEAL)

(SEAL)

WARRANTY DEED

(FORM No. 3)

TO

STATE OF OREGON,
County of Harney } ss.

I certify that the within instrument was received for record on the 14th day of October, 1958, at 11:30 o'clock A M, and recorded in book 65 on page 454 Record of Deeds of said County.

Witness my hand and seal of County affixed.

Dan C. Filtner
County Clerk—Recorder.

By Mary Buhman
Deputy.

STEVENS-NESS LAW PUB. CO., PORTLAND

Oregon, 19 58,

Notary Public for Oregon.

My Commission expires May 28, 1962

Vol. 65 PAGE 455

RECEIVED
JUL 24 1970
STATE ENGINEER
SALEM, OREGON

T. 41 S. R. 35 E. W.M.

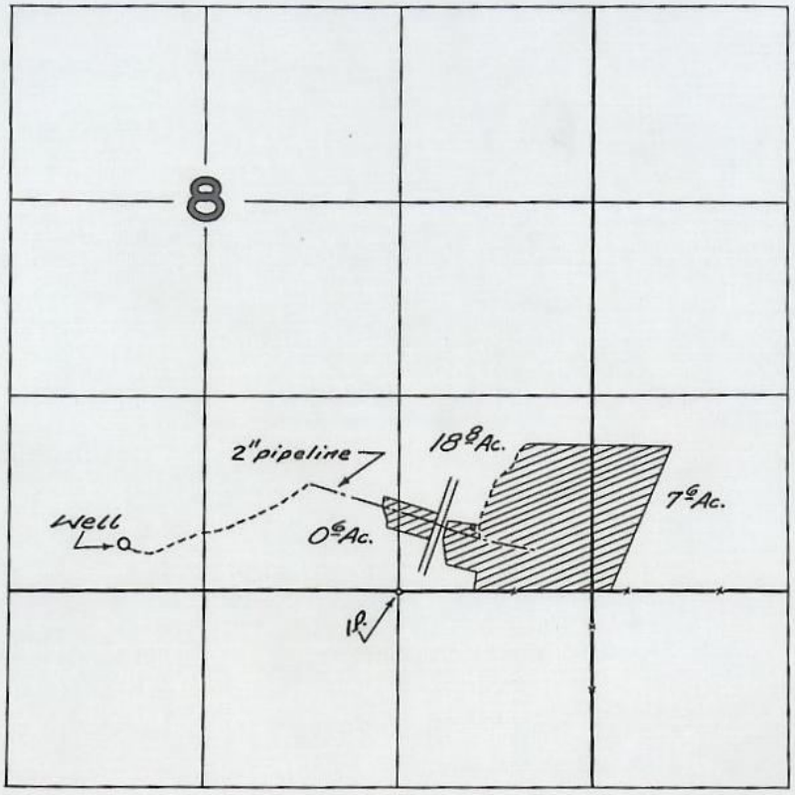

FINAL PROOF SURVEY
UNDER

Application No. U-799 Permit No. U-703
IN NAME OF

Irwin E. Smith

Surveyed July 22 1958, by C. O. Bartels

1958-W

APPLICATION OF IRWIN E. SMITH TO SECURE A RIGHT OF WAY FOR A DITCH FROM A DEVELOPED WATER CUT OR PIT ON A HILL SIDE IN THE SE. OF SW OF SEC. 8 TWP. 41 S. R. 35 E.W.M, SAID DITCH BEGINNING AT A POINT 640 FT. N. 65°30°W FROM THE S. 1/4 COR. OF SEC. 8 TWP. 41 S. R. 35 E.W.M. AND FLOWING N. 80° 19' E. A DISTANCE OF 1580 FT. INTO A CHANNEL WHAT IS KNOWN AS MAPES SPRING CHANNEL

THIS MAP WAS MADE FROM A SURVEY THAT WAS MADE IN THE FIELD BY ME IN FEBRUARY 1953

DATED THIS 25TH DAY OF JANUARY 1955

C. N. Young
COUNTY SURVEYOR

REGISTERED OREGON LAND SURVEYOR

C. N. Young

JULY 1, 1974 C. N. YOUNG 43

RECEIVED FEB 24 1955 STATE ENGINEER SALEM, OREGON

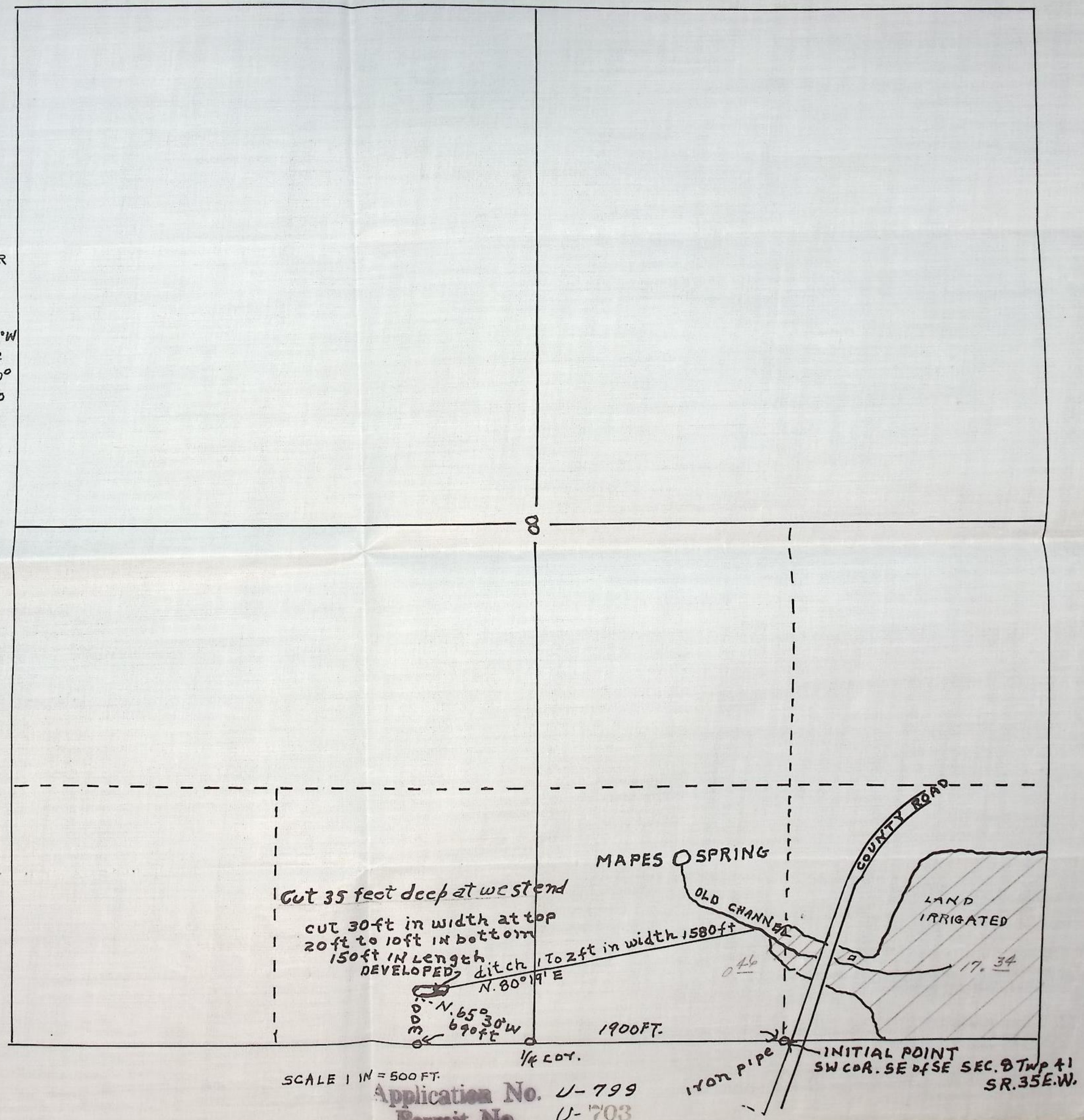

Application No. U-799
Permit No. U-703

Permit A—4M—3-59

State Printing 18985

26623

RECEIVED
JAN 7 1960
STATE ENGINEER
SALEM, OREGON

STATE OF OREGON

COUNTY OF HARNEY

CERTIFICATE OF WATER RIGHT

This Is to Certify, *That* IRWIN E. SMITH

of Fields R.R., Andrews *, State of* Oregon *, has made proof to the satisfaction of the STATE ENGINEER of Oregon, of a right to the use of the waters of* Mapes Well *a tributary of* *for the purpose of* irrigation of 17.8 acres,

under Permit No. U-703 *of the State Engineer, and that said right to the use of said waters has been perfected in accordance with the laws of Oregon; that the priority of the right hereby confirmed dates from* February 24, 1955.

that the amount of water to which such right is entitled and hereby confirmed, for the purposes aforesaid, is limited to an amount actually beneficially used for said purposes, and shall not exceed 0.13 cubic foot per second,

or its equivalent in case of rotation, measured at the point of diversion from the stream. The point of diversion is located in the SE¼ SW¼, Section 8, Township 41 South, Range 35 East, W.M.; 320 ft. N. and 3160 ft. W. of SE cor., Sec. 8.

The amount of water used for irrigation, together with the amount secured under any other right existing for the same lands, shall be limited to one-eightieth *of one cubic foot per second per acre,* or its equivalent for each acre irrigated and shall be further limited to a diversion of not to exceed 3 acre feet per acre for each acre irrigated during the irrigation season of each year.

and shall conform to such reasonable rotation system as may be ordered by the proper state officer.

A description of the place of use under the right hereby confirmed, and to which such right is appurtenant, is as follows:

0.6 acres SW¼ SE¼
17.2 acres SE¼ SE¼
Section 8
Township 41 South, Range 35 East, W.M.

The right to the use of the water for the purposes aforesaid is restricted to the lands or place of use herein described.

THIS IS A DRAFT OF WATER RIGHT CERTIFICATE

See other side for instructions and final proof to be executed by permittee.

DRAFT

C21

STATE OF OREGON
STATE ENGINEER
WATER RESOURCES DEPARTMENT
SALEM

251 FINANCE BUILDING
170 12TH STREET S.E.

REFER TO FILE NO. U-799

December 1, 1959

Mr. Irwin E. Smith
Fields
Oregon

Dear Mr. Smith:

On the reverse side of this paper is a copy of a draft of water right certificate to confirm the right under Permit No. U-703 *You are requested to examine this draft and if you find it correctly describes the appropriation of water made, execute the following certificate. You should return this paper, along with a fee of $1.00 for recording your water right certificate, when issued, in the office of the County Clerk.*

Very truly yours,

LEWIS A. STANLEY
State Engineer

FINAL PROOF

I have read the draft of water right certificate shown on the reverse side of this paper and as final proof of appropriation of water I hereby certify that the water has been used as described in said draft.

December 30th 1959
(Date)

Irwin E. Smith
(Signature)

APPLICATION OF IRWIN E. SMITH TO SECURE A RIGHT OF WAY FOR A DITCH FROM A DEVELOPED WATER CUT OR PIT ON A HILL SIDE IN THE SE. OF SW OF SEC. 8 TWP. 41 S. R. 35 E.W.M, SAID DITCH BEGINNING AT A POINT 640 FT. N. 65°30'W FROM THE S. 1/4 COR. OF SEC. 8 TWP. 41 S. R. 35 E.W.M. AND FLOWING N. 80° 19' E. A DISTANCE OF 1580 FT. INTO A CHANNEL WHAT IS KNOWN AS MAPES SPRING CHANNEL

THIS MAP WAS MADE FROM A SURVEY THAT WAS MADE IN THE FIELD BY ME IN FEBRUARY 1953

DATED THIS 25TH DAY OF JANUARY 1955

C. N. Young
COUNTY SURVEYOR

C. N. Young

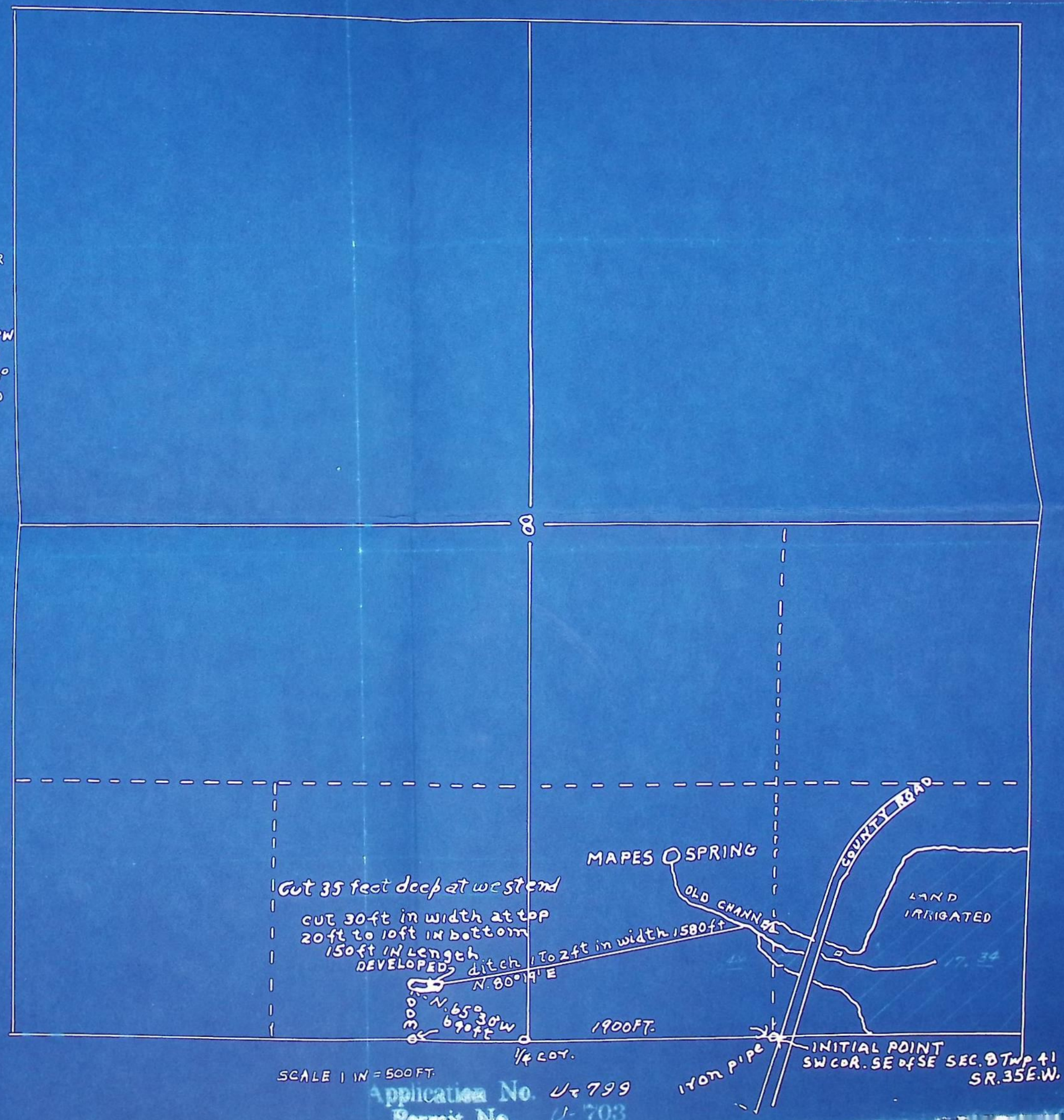

Application No. Ut 799
Permit No. U-703

U-799

August 17, 1970

Cramer and Gronso
Attorneys at Law
P. O. Box 646
Burns, Oregon 97720

ATTENTION William D. Cramer

Dear Mr. Cramer:

Certificate 26523, issued to Irwin E. Smith, is correct according to our final proof survey and according to the map filed with the application. We did find more land irrigated than in the application and did find some claimed irrigated in Section 9.

The permit was issued for the irrigation of 0.46 acres in the SW¼ SE¼, and 17.34 acres in the SE¼ SE¼ as is shown on the enclosed print of a map prepared by Clarence Young. I am also enclosing a print of the final proof survey map. According to the road location compared with other maps we have these two enclosed maps appear to be correct.

If the use of water is still being made to the extent it was when the final proof survey was made, an application for a permit should be filed for the balance of the land.

Very truly yours,

TREVOR JONES
Assistant

TJ:mfb

WILLIAM D. CRAMER
WENDELL GRONSO

CRAMER & GRONSO
ATTORNEYS AT LAW
BURNS, OREGON 97720

P. O. BOX 646
PHONE 573-2066

July 22, 1970

RECEIVED
JUL 24 1970
STATE ENGINEER
SALEM, OREGON

State Engineer
Public Service Building
Salem, Oregon 97310

Re: Thomas W. Hall
Permit No. U-703
Certificate No. 106493

Gentlemen:

I am writing you as attorney for Mr. Hall in order to assist in bring your records up to date concerning this certificate which is recorded in Volume 18 at Page 26523. You will note that the certificate was issued to Irwin E. Smith on February 23, 1960. He deeded the property to B. J. Atkinson, a widower, who, in turn, deeded it to Ralph J. Atkinson. Then, Woodrow Atkinson, Administrator of the estate of Ralph J. Atkinson, deceased, deeded the property to Harlan Williams and Margaret Williams, husband and wife, who deeded it to Thomas W. Hall and Jewell S. Hall, his then wife. Jewell S. Hall is deceased. We are enclosing photostatic copies of all of these deeds together with photostatic copy of the death certificate.

There does appear to be an error in the application, the permit and the certificate. The chain of title shows ownership of the SE¼SE¼ of Section and of the SW¼SW¼ of Section 9 in Township 41, Range 35. The certificate shows 6/10 acres irrigated in the SW¼SE¼ of Section 8. As far as I can determine no patent has ever been issued on this particular property. I assume the intention was to show s me irrigation in the SW¼SW¼ of Section.

Please advise if you need anything further to adjust your records.

Very truly yours,

CRAMER & GRONSO

BY _____
William D. Cramer

WDC:ds

encs.

U-799

April 17, 1961

Mrs. Marvin H. Puls
1911 N.E. 60th Avenue
Portland 13, Oregon

Dear Mrs. Puls:

There is only one water right of record that is appurtenant to any portion of the property described in your letter. There are no other rights of record within at least two miles of the property.

The certificate recorded at Volume 18, page 26523, State Record of Water Rights Certificates, was issued on February 23, 1960 in the name of Irwin E. Smith in evidence of the right established under the permit No. U-703 to appropriate not to exceed 0.13 cubic foot per second of water from Mapes well located within the SE¼ SW¼ of Section 8, Township 41 South, Range 35 East, W.M., with the priority date of February 24, 1955, for the irrigation of 0.6 acres in the SW¼ SE¼ and 17.2 acres in the SE¼ SE¼ of said Section 8.

Our records indicate that the source was first filed upon as a spring, but when it was determined that the source was actually a ground water development the filing was amended and the records were corrected to describe the source as a ground water appropriation (well). Our records indicate that the source is a dug well some 30 feet across by 35 feet deep.

We have no information regarding the classification or fertility level of soils in your area.

Very truly yours,

LEWIS A. STANLEY
State Engineer

By
James W. Carver, Jr., Assistant

JWC:eh

Portland, Oregon

4#U799 only right of record with 2 miles of described area.

Oregon State Engineer
Division of Water Resources
State Office Bldg
Salem, Oregon.

RECEIVED
APR 11 1961
STATE ENGINEER
SALEM, OREGON

Dear Sir:

We have been instructed to write to your office for information on water rights on property in which we are interested.

Location: Harney County.
Township 41 South range 35 E W.M.
Section (8) S.E. 1/4 of S.E 1/4 4#U 799 (only one)
Section (9) S.W. 1/4 of S.W. 1/4 - none
Section (16) All of section - none

Can you tell us please which water rights are now applicable to any of these lands?

Have any water permits for wells been requested?

What do surveys show in this area regarding

Adequate water for irrigation?

According to the County Office in Burns, the present owner Mr. Ralph Atkinson does have water rights for a spring. Also it was stated that this land, most of it had been classified as - Non-Tillable - are we safe in assuming that this classification was made many years ago before much irrigation was done or is the soil itself of such poor quality?

Any information you could give us would be greatly appreciated.

Thanking you in advance, I remain.

Sincerely,

Elizabeth Puls

Mrs. Marvin H. Puls
1911 N. E. 60th AVE.
PORTLAND 13, OREGON

U-799

January 4, 1960

Irwin E. Smith
Fields,
Oregon

Dear Sir:

On December 1, 1959, we mailed you a copy of a draft of the certificate in connection with the incomplete water right represented by your Permit No. U-703 granting a right to the use of 0.13 c.f.s. from Mapes Well for irrigation, together with the instructions that the affidavit at the bottom of the page be signed and the copy be returned to this office accompanied by the certificate recording fee in the amount of $1.

To date this form has not been received nor has any correspondence regarding it. This is to notify you that unless we receive the signed final proof form and the certificate recording fee within thirty days from the date of this letter, we will be required to take steps toward the cancellation of this permit.

Very truly yours,

LEWIS A. STANLEY
State Engineer

By
Trevor Jones
Assistant

Dlf.

U-799

July 17, 1956

Mr. Irwin E. Smith
Fields, Oregon

Dear Mr. Smith:

This will acknowledge receipt of your notice to the effect that complete application of water has been made under Permit No. U-703.

Pursuant to your report and in line with the general practice of this office, a survey will be made at a later date. After this survey, proof may be made and certificate issued covering the actual use of water as found by the engineer. In the case of irrigation, any lands described in the permit that have not been irrigated will be automatically eliminated from the water right.

In the meantime, the permit which you hold will be valid evidence of the water right in question so long as you continue to use the water.

Very truly yours,

Lewis A. Stanley

LEWIS A. STANLEY
State Engineer

Form 128

U-799

July 20, 1955

Mr. Irwin E. Smith
Denio
Oregon

Dear Mr. Smith:

Enclosed is refund check No. 5982 in the amount of $1.00 covering excess recording fees paid under Application No. U-799, Permit No. U-703.

Very truly yours,

LEWIS A. STANLEY
State Engineer

By
Chris L. Wheeler, Assistant

bc

Enc.

May 20, 1955 U-799

Mr. Irwin E. Smith
Demo
Oregon

Dear Mr. Smith:

U-799 U-703,

with print.

U-799

March 23, 1955

Mr. Irwin E. Smith
Denio, Oregon

Dear Mr. Smith:

This will acknowledge receipt of your letter of recent date transmitting map, original application and new draft of the application on a ground water form. The application has been checked over, given our File No. U-799 and appears to be in satisfactory form.

In answer to your question, you cannot make proof and obtain a certificate on illegal use of the water, and until the permit is issued any use of the water has technically been illegal.

Providing no unforeseen events take place the application will be approved by issuance of a permit with the next group. If you then apply the water to beneficial use this summer, you would be entitled to make proof.

Very truly yours,

LEWIS A. STANLEY
State Engineer

By
Chris L. Wheeler, Assistant

CLW:eh

U-799
29001 (not filed)

M E M O R A N D U M

Mr. Irwin E. Smith submitted an application on February 4, 1954 stating the source of the appropriation was a spring. The application was filed and given our File No. 29001. Upon further examination of the description of the source it appears that it is actually a development of ground water rather than a spring. The application has been corrected to so describe the source and fees paid under Application No. 29001 should be transferred to a ground water filing and given No. U-799. Application No. 29001 should be considered as not filed.

Chris L. Wheeler

CLW:eh

Denio, Nevada, Feb. 17th 1955

State Engineer
Salem, Oregon

RECEIVED
FEB 24 1955
STATE ENGINEER
SALEM, OREGON

Dear Sir:

In reply to your letter of Dec. 23rd 1954 in regard to application No 29001 and the filing of a different application.

Mr. L. V. Young filled out for me the application for a permitt to Appropriate the Underaround Waters of the State of Oregon, also put a discription of the cut excavated at the source of water and the ditch conveying the water to the old Mapes Spring channel, upon the map submitted.

At this time I am making an application to the U. S. Government for a right of way across federal land for the ditch conveying the water from this development to the Mapes Spring channel.

In as much as this development has been completed and the water from the development has been added to the Mapes Spring water and used for domestic use and irrigation on the entire area, can I not now offer final proof and get certificate of appropreiation?

Very truely yours
Irwin E. Smith
Irwin E. Smith
DENIO, Oregon

Four enclosures

EIVED
OV 22 1954
TE ENGINEER
SALEM, OREGON

Application Number 29001

DESCRIPTION OF SPRING

1. Is spring on property of applicant? Spring is on United States Public Domain

2. If not, give name and address of legal owner United States Government

3. Have you secured consent of owner to appropriate water from this spring and for construction of pipe line or other works? Have not as yet made an application To the United States Government

4. If you have not such consent, do you expect to secure right of way through condemnation? Expect to secure right of way on application to U.S. Govt.

5. What is the maximum flow from spring? Thirty six galons per minute
(Gallons per minute or cubic feet per second)

Minimum flow? Thirty six Galons per minute. Approximately 0.08 of a cubic foot per second

Is flow measured or estimated? Measured

6. Does the stream flowing from spring form a well defined natural channel?

Flows through a made ditch to another ditch, the water from which has been used for many years for irregation and domestic uses

7. Does the water flow off the lands on which it first arises? It did not before being developed

8. Give the name of the stream or other body of water into which water from spring flows. Water flows into Mapes Spring ditch.
There was only a wet spot on the surface when developement was begun
There was not any flow from the wet spot at any time when developement was began

9. If the water from the spring sinks or evaporates before reaching other water, give distance water flows from spring before vanishing. Water does not sink or evaporate before reaching Mapes Spring Ditch

10. Remarks The developement of a flow of water from this source has been made by an excavation of a cut averaging approxamately 30 feet wide, extending 150 feet into the mountain side attaining a depth of 35 feet where the cut contacts the source of the water. The water flowing out of the cut.

E. T. Grisel Denio Nev. Irwin E. Smith
Signature of Applicant

Names and Addresses of Witnesses
Denio Nev

29001

December 23, 1954

Mr. Irvin E. Smith
Denio
Oregon

Dear Mr. Smith:

In response to your letter of recent date transmitting a spring description sheet to accompany your application, No. 29001, it is questioned whether or not the application has been properly filed.

It would appear doubtful if water developed through the excavation of a cut or tunnel 30 ft. wide, 35 ft. deep, and 150 ft. into the mountain could be considered as a spring. It would appear that this would more correctly be described as a development of ground water.

If this is correct it should be filed as such rather than as a spring and would necessarily need to be on the ground water form. I am enclosing the proper application blank which should be used for this purpose and am returning your application, No. 29001, for your convenience in so doing.

When returning the ground water form you should also return your original application so that the fees and priority date established may apply. I am also returning the map and believe that the source should be described thereon as a pit or tunnel for the development of ground water rather than a spring.

Your original application, No. 29001, has been endorsed so that in order to retain its date of priority it must be returned to this office on or before February 23, 1955.

Very truly yours,

LEWIS A. STANLEY
State Engineer

By
Chris L. Wheeler, Assistant

CLW:dg
Enclosures: 3

Denio, Nevada, Nov., 17th 1954

RECEIVED
NOV 22 1954
STATE ENGINEER
SALEM, OREGON

Chas. E. Stricklin
State Engineer
Salem, Oregon

Dear Sir:

In regard to application to appropriate water, Application No 29001 Mr. Clarence St. Young of Burns made the survey and handled this matter for me. I have expected that I would see him before this time but on trips that I have made to Burns have failed to contact him.

Inclosed please find the spring discription sheet and information that I trust will be sufficient in this matter.

The water applied for in this application, No 29001 is from the developement of a seep located on the SE¼ of the SW¼ of Sec. 8. This water has been ditched to and added to the water flowing from the Mapes Spring, used for many years for domestic use and irregation on 17 acres of land in the SE¼ of the SE¼ of Sec. 8 — Tp 41 S. — Range 35 East — W.M.

During the years 1953 and 1954 the water from the later developement has been added to the water flowing from the Mapes Spring and used to produce crops on the discribed area which consists of 75533.40 square feet, 17.35 acres.

Owing to the facts that I have espended $650.00 on this developement, have applied the water to beneficial use on the entire area in production of harvested crops; may I not now offer final proof and get a certificate of appropriation of water?

Yours very truly
Irwin E. Smith

29001

October 27, 1954

Mr. Irwin E. Smith
Denio, Oregon

Dear Mr. Smith:

A reply to our letter of February 24, 1954 would be greatly appreciated.

Yours very truly,

CHAS. E. STRICKLIN
State Engineer

By
Robert D. Best, Assistant

RDB:bl

29001

February 24, 1954

Mr. Irwin E. Smith
Denio, Oregon

Dear Mr. Smith:

This will acknowledge receipt of your application for a permit to appropriate 0.06 second foot of water from an unnamed spring for irrigation, map to accompany the application and check in the amount of $16, for which our Receipt No. 979 is enclosed.

The application has been examined, given File No. 29001 and a few discrepancies noted.

Under item 1 the source of the proposed appropriation should be completed to show whether it is a spring or unnamed stream.

Under item 8 the acreage that has been listed in the SE¼ of the SEP of Section 8 is 16.34 acres while the map shows it to be 17.34 acres.

It would be appreciated if the enclosed spring description sheet is completed and returned to this office.

Upon receipt of the clarification of the above listed items, spring description sheet and your written authorization to amend the application to agree with the map it will then appear to be in satisfactory form.

Very truly yours,

CHAS. E. STRICKLIN
State Engineer

By
Robert D. Best, Assistant

RDB:eh
enc. 2

RECEIVED
JAN - 3 1957
STATE ENGINEER
SALEM, OREGON

Application No. U-799
Permit No. U-703
Reg. Certificate No.
Well No.

ANNUAL REPORT ON WELLS

(ORS 537.715 requires that an annual report for each well be submitted to the State Engineer, Salem, Oregon)

Report covers period from October 1 to September 30 of following year.

1. Have any changes been made in the Underground water developement during the past year? No
If so, explain: Developement consists of a cut 150 feet long into mountainside from which water flows by gravity continuously, at the same rate the year around

2. What was the maximum rate of flow at any time during the past year? 60 gpm
Date _____ Observed drawdown _____ feet

3. In your opinion is the flow of water from this developement affected by other pumping operations in your vicinity? No Explain: Water comes from the developement of a seep on the mountainside 350 or 400 feet above the level of the valley.

4. If an irrigation well, how many acres were irrigated this past season? _____
What date did pumping begin? _____ Cease? _____
Number of days of pump operation _____ Average pumping rate _____ gpm
Depth to water while pumping, _____ feet below land surface. Date _____

5. Power consumption for entire year or season _____ Kwh

6. Quantity of water during year or season 60 GPM (gallons or acre-feet)

7. What was the cost of pumping per acre irrigated? _____

8. Do you consider use of water from this source profitable? Yes

9. Will you operate next season? Yes

10. Measured water levels (one measurement in spring and one in fall)
_____ feet below land surface. Date of measurement _____
_____ feet below land surface. Date of measurement _____
Additional water level measurements:

Feet below land surface	Date	Remarks
		The flow of water comes from an excavation 150 feet long 35 feet deep at the west end and flows by gravity out of the east end of the cut

11. Remarks: The water developed by the excavation and cut is conveyed through a ditch and added to the flow of water from The Old Mapes Spring used for domestic use and irregation since the year of 1891, and together applied and used for domestic use and the irregation of 17.35 acres

Date December 20th 1956

Report prepared by Irwin E. Smith

(See other side)

ATTENTION WELL OWNERS

Ground water is one of our most valuable resources, and you, the well owner, have a personal responsibility in helping to preserve these resources so that they will still be available for future generations. Your most important duty in this regard is the keeping of accurate records of changes in water levels, quantities of water pumped, and all other changes in the characteristics of our ground-water resources. It is chiefly through your observations that we know what is happening and are able to prevent depletion or contamination of our ground-water supplies.

The measurement of water levels in wells is the only way we can tell if the ground-water resources of an area are being depleted. For that reason, water level measurements given in your annual reports should be as accurate as possible.

We will be glad to supply you with any information we have in regard to methods of measuring water levels, or in measuring quantities of water pumped. Your cooperation in making the annual well report a document of value will be greatly appreciated.

RECEIVED
JUL 16 1956
STATE ENGINEER
SALEM, OREGON

Application No. U-799
Permit No. U-703
Reg. Certificate No. _____
Well No. _____

ANNUAL REPORT ON WELLS

(ORS 537.715 requires that an annual report for each well be submitted to the State Engineer, Salem, Oregon)

Report covers period from October 1 to September 30 of following year.

1. Have any changes been made in the well or pump during the past year? Yes
   If so, explain: Cut ditch 14" deeper in floor of large trench.

2. What was the maximum pumping rate of Flow at any time during the past year? 70 gpm
   Date Same All year Observed drawdown None feet

3. In your opinion is the level of water in this well affected by other pumping operations in your vicinity? No Explain: _____

4. If an irrigation well, how many acres were irrigated this past season? 17 ℓ
   What date did ~~pumping~~ irrig. begin? April 1 Cease? Oct. 1, 1955
   Number of days of ~~pump~~ irrig. operation Cont. Average ~~pumping~~ rate 70 gpm
   Depth to water while ~~pumping~~, — feet below land surface. Date —

5. Power consumption for entire year or season None Kwh

6. Quantity of water ~~pumped~~ or used during year or season 12600 x1440 (gallons or ~~acre-feet~~)

7. What was the cost of pumping per acre irrigated? None

8. Do you consider use of water from this source profitable? Yes

9. Will you operate this well next season? Yes

10. Measured water levels (one measurement in spring and one in fall)
    _____ feet below land surface. Date of measurement None
    _____ feet below land surface. Date of measurement _____
    Additional water level measurements:

Feet below land surface	Date	Remarks

11. Remarks: Before construction this water stood at ground surface with no flow. Bottom of trench is 35 ft. below original point on ground surface where water stood.

Date July 16, 1956

Report prepared by Irwin E. Smith

(See other side)

ATTENTION WELL OWNERS

Ground water is one of our most valuable resources, and you, the well owner, have a personal responsibility in helping to preserve these resources so that they will still be available for future generations. Your most important duty in this regard is the keeping of accurate records of changes in water levels, quantities of water pumped, and all other changes in the characteristics of our ground-water resources. It is chiefly through your observations that we know what is happening and are able to prevent depletion or contamination of our ground-water supplies.

The measurement of water levels in wells is the only way we can tell if the ground-water resources of an area are being depleted. For that reason, water level measurements given in your annual reports should be as accurate as possible.

We will be glad to supply you with any information we have in regard to methods of measuring water levels, or in measuring quantities of water pumped. Your cooperation in making the annual well report a document of value will be greatly appreciated.

2M—2-56

Permit No. U-703

Application No. U-799 County HARNEY

Preliminary Data for Proof of Appropriation of Water

1. Name Irwin E. Smith 2. Address Denio, Oregon FIELDS

3. Source of supply Mapes Well

Tributary of

4. Amount of water 0.134 c.f.s. 5. Priority date February 24, 1955

6. Use Irrigation- 1/80th- 3 a.f. - ~~and shall be still further limited to a diversion of not to exceed 0.134 c.f.s.~~

7. Location of point of diversion SE¼ SW¼ (Legal Subdivision) Sec. 8 Tp. 41 S Rg. 35 E., W. M.
well is 320' N. and 3160' W. of SE. corner Sect. 8

8. The description of land given below corresponds to that shown in the permit covering land to be irrigated, or, if for other purposes, the place of use.

Township	Range (Willamette Meridian)	Section	Legal Subdivision	No. Acres Described in Permit	No. Acres Actually Irrigated
41 S.	35 E.	8	SW¼ SE¼	~~0.46~~	0.6
			SE¼ SE¼	17.34	~~18.8~~ 17.2
		9	SW¼SW¼	~~17.80~~ acres	~~7.6~~
					~~27.0~~ 17.8

Land on which water is to be used is part of the property described by appropriator as follows:

(Attach separate sheet if necessary)

Plane Table Survey 455 W
July 29 57

REPORT OF PERSON MAKING INSPECTION

Description of works:

Well: dug ± 30° x 30° x 35° deep
open hole
Has ditch from well to 2" steel pipe; pipeline buried as shown - Irrigates by sprinklers & flooding.
Fall: from well to pipe (top of well) 159 3/4
from pipeline to end of irrig. ditch = 4'
Pipeline Falls 156 3/4
Fall of flood irrig. land: 12 3/4 max.
Ditch: from well to pipeline: ± 1° x 1°
Irrig. ditch: ± 2° wide x 0' 5" deep
Sprinklers: 6 RB # 40 - 1/8 x 3/16
~~Pressure~~:
Crop: Alfalfa - garden
Info: Erwin Smith

I, ..., do hereby certify that I have made an inspection of the works described herein and in Permit No. ....., on the ..... day of ....., 19....., and found the foregoing statements and descriptions of works to be accurate. In my opinion the appropriation has been completed to the extent of .....
(Quantity of water in second-feet or acre-feet)
and I recommend the issuance of water right certificate for this amount.

NOTICE TO INSPECTORS

If conditions do not justify the above report by you, please return this form without your signature, with a full report by letter.

O. O. Bartels
(Name)
Field Engineer
(Title)

State Printing 92429

APPLICATION OF IRWIN E. SMITH TO SECURE A RIGHT OF WAY FOR A DITCH FROM A DEVELOPED WATER CUT OR PIT ON A HILL SIDE IN THE SE. OF SW OF SEC. 8 TWP. 41 S. R. 35 E.W.M, SAID DITCH BEGINNING AT A POINT 640 FT. N. 65°30'W FROM THE S. 1/4 COR. OF SEC. 8 TWP. 41 S. R. 35 E.W.M. AND FLOWING N. 80° 19' E. A DISTANCE OF 1580 FT. INTO A CHANNEL WHAT IS KNOWN AS MAPES SPRING CHANNEL

THIS MAP WAS MADE FROM A SURVEY THAT WAS MADE IN THE FIELD BY ME IN FEBRUARY 1953

DATED THIS 25TH DAY OF JANUARY 1955

C. N. Young
COUNTY SURVEYOR

C. N. Young



Application No. U-799
Permit No. U-703

Irwin E. Smith

Permit-

Permit No. .....

***APPLICATION FOR PERMIT**

To Appropriate the Public Waters of the State of Oregon

I, IRWIN E. SMITH
(Name of applicant)

of DENIO OREGON
(Mailing address)

State of OREGON, *do hereby make application for a permit to appropriate the following described public waters of the State of Oregon, SUBJECT TO EXISTING RIGHTS:*

If the applicant is a corporation, give date and place of incorporation .....

1. *The source of the proposed appropriation is* UNAMED
(Name of stream)
....., *a tributary of* PUEBLO SLOUGH

2. *The amount of water which the applicant intends to apply to beneficial use is* .06 *cubic feet per second.* or about a flow of 60 gallons a minute
(If water is to be used from more than one source, give quantity from each)

**3. *The use to which the water is to be applied is* IRRIGATION
(Irrigation, power, mining, manufacturing, domestic supplies, etc.)

4. *The point of diversion is located* 300 *ft.* N. (N. or S.) *and* 1900 *ft.* W. (E. or W.) *from the* SW *corner of* SE OF SE SECTION 8 TWP. 41 RANGE 35 E.W.M.
(Section or subdivision)

SW cor SE of SE. Sec 8

(If preferable, give distance and bearing to section corner)

N. 65°30'W 640 feet from South ¼ corner Section 8 Twp.41 R.35
(If there is more than one point of diversion, each must be described. Use separate sheet if necessary)

being within the Southeast of Southwest (Give smallest legal subdivision) *of Sec.* 8, *Tp.* 41 S. (N. or S.), *R.* 35 (E. or W.), *W. M., in the county of* Harney

5. *The* Ditch (Main ditch, canal or pipe line) *to be* 1700 (Miles or feet) *in length, terminating in the* SW SE (Smallest legal subdivision) *of Sec.* 8, *Tp.* 41 S. (N. or S.), *R.* 35 E (E. or W.) *W. M., the proposed location being shown throughout on the accompanying map.*

DESCRIPTION OF WORKS

Diversion Works—

6. *(a) Height of dam* no dam required *feet, length on top* ..... *feet, length at bottom* ..... *feet; material to be used and character of construction* .....
(Loose rock, concrete, masonry, rock and brush, timber crib, etc., wasteway over or around dam)

(b) Description of headgate .....
(Timber, concrete, etc., number and size of openings)

(c) If water is to be pumped give general description .....
(Size and type of pump)

(Size and type of engine or motor to be used, total head water is to be lifted, etc.)

*A different form of application is provided where storage works are contemplated.

**Application for permits to appropriate water for the generation of electricity, with the exception of municipalities, must be made to the Hydroelectric Commission. Either of the above forms may be secured, without cost, together with instructions by addressing the State Engineer, Salem, Oregon.

Canal System or Pipe Line—

7. (a) Give dimensions at each point of canal where materially changed in size, stating miles from headgate. At headgate: width on top (at water line) ..... feet; width on bottom ..... feet; depth of water ..... feet; grade ..... feet fall per one thousand feet.

(b) At ..... miles from headgate: width on top (at water line) ..... feet; width on bottom ..... feet; depth of water ..... feet; grade ..... feet fall per one thousand feet.

(c) Length of pipe, ... ft.; size at intake, ... in.; size at ..... ft. from intake ..... in.; size at place of use ..... in.; difference in elevation between intake and place of use, ... ft. Is grade uniform? ..... Estimated capacity, ... sec. ft.

8. Location of area to be irrigated, or place of use Harney County Oregon

Township	Range	Section	Forty-acre Tract	Number Acres To Be Irrigated
41	35	8	SW SE	.46
41	35	8	SE SE	16.34

(If more space required, attach separate sheet)

(a) Character of soil Sandy Loam

(b) Kind of crops raised Hay Garden Fruit

Power or Mining Purposes—

9. (a) Total amount of power to be developed ..... theoretical horsepower.

(b) Quantity of water to be used for power ..... sec. ft.

(c) Total fall to be utilized ..... (Head) feet.

(d) The nature of the works by means of which the power is to be developed .....

.....

(e) Such works to be located in ..... (Legal subdivision) of Sec. ....., Tp. ..... (No. N. or S.), R. ..... (No. E. or W.), W. M.

(f) Is water to be returned to any stream? ..... (Yes or No)

(g) If so, name stream and locate point of return .....

....., Sec. ....., Tp. ..... (No. N. or S.), R. ..... (No. E. or W.), W. M.

(h) The use to which power is to be applied is .....

.....

(i) The nature of the mines to be served .....

.....

Municipal or Domestic Supply—

10. (a) To supply the city of .....

..... County, having a present population of .....
(Name of)

and an estimated population of ..... in 19.....

(b) If for domestic use state number of families to be supplied .....

(Answer questions 11, 12, 13, and 14 in all cases)

11. Estimated cost of proposed works, $ 1200

12. Construction work will begin on or before March 1954

13. Construction work will be completed on or before May 1954

14. The water will be completely applied to the proposed use on or before Sept. 1954

Irwin E. Smith
(Signature of applicant)

Remarks: This spring was developed to see if justifiable to appropriate and same runs into some springs that run the entire year of which have been used for the past 60 years

STATE OF OREGON, }
County of Marion, } ss.

This is to certify that I have examined the foregoing application, together with the accompanying maps and data, and return the same for transfer to the proper form.

In order to retain its priority, this application must be returned to the State Engineer, with corrections on or before February 23, 1955, 19 .....

WITNESS my hand this 23rd day of December, 19 54.

LEWIS A. STANLEY
STATE ENGINEER

By Chris L. Wheeler
Chris L. Wheeler, Assistant

dg

REC
FEB 24 1955
STAT
SALE

PERMIT

STATE OF OREGON,
County of Marion, } *ss.*

This is to certify that I have examined the foregoing application and do hereby grant the same, SUBJECT TO EXISTING RIGHTS and the following limitations and conditions:

The right herein granted is limited to the amount of water which can be applied to beneficial use and shall not exceed ..... cubic feet per second measured at the point of diversion from the stream, or its equivalent in case of rotation with other water users, from .....

The use to which this water is to be applied is .....

If for irrigation, this appropriation shall be limited to ..... of one cubic foot per second .....

and shall be subject to such reasonable rotation system as may be ordered by the proper state officer.

The priority date of this permit is .....

Actual construction work shall begin on or before ..... and shall thereafter be prosecuted with reasonable diligence and be completed on or before .....

Complete application of the water to the proposed use shall be made on or before .....

WITNESS my hand this ..... day of ....., 19 .....

.....
STATE ENGINEER

Permits for power development are subject to the payment of annual fees as provided in sections 1 and 2, chapter 74, Oregon Laws 1933.

Application No. ...22201.....

Permit No. .....

PERMIT
TO APPROPRIATE THE PUBLIC WATERS OF THE STATE OF OREGON

Division No. ..... District No. .....

This instrument was first received in the office of the State Engineer at Salem, Oregon, on the 4th day of February, 1954., at 1:00 o'clock P. M.

Returned to applicant:

.....

Corrected application received:

.....

Approved:

.....

Recorded in book No. ..... of Permits on page .....

.....
STATE ENGINEER

Drainage Basin No. ..11..... Page ..27.....

Fees Paid .....