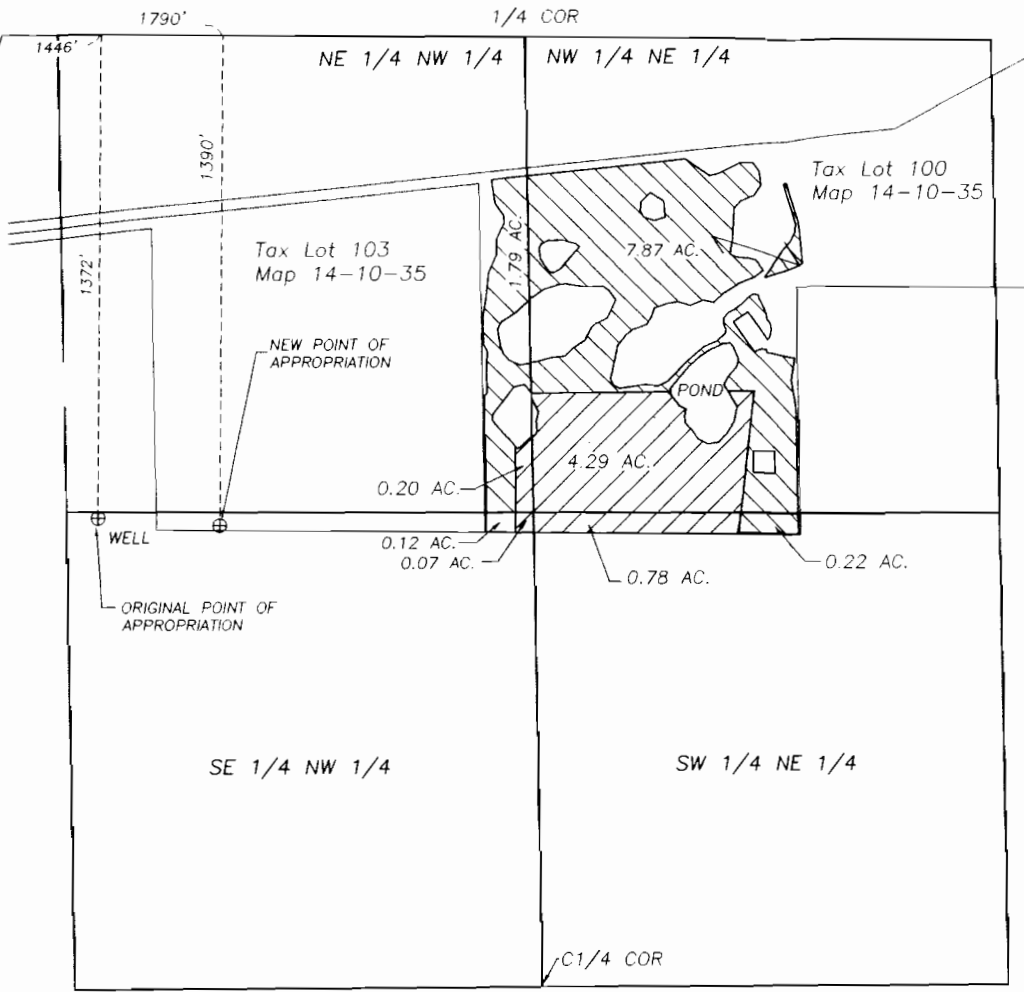
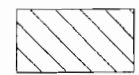


27 | 26
 34 | 35
 T14S, R10E, W.M.
 Deschutes Co., OR

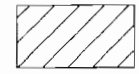


Water Rights Transfer Point of Appropriation

Certificate 82717
 Certificate 82718
 In the name of Don Jacobson



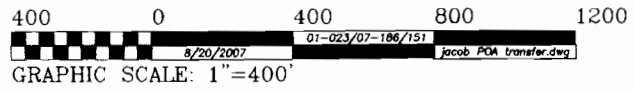
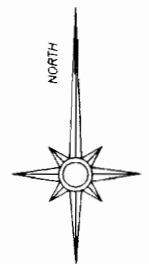
Certificate No. 82718,
 Priority Date 1/16/1985.



Certificate No. 82717,
 Priority Date 1/16/1985.



Renewal date: 6/30/2008



THIS MAP IS FOR THE PURPOSE OF IDENTIFYING THE LOCATION OF THE WATER RIGHT. IT IS NOT INTENDED TO PROVIDE LEGAL DIMENSIONS OR LOCATIONS OF PROPERTY OWNERSHIP LINES.