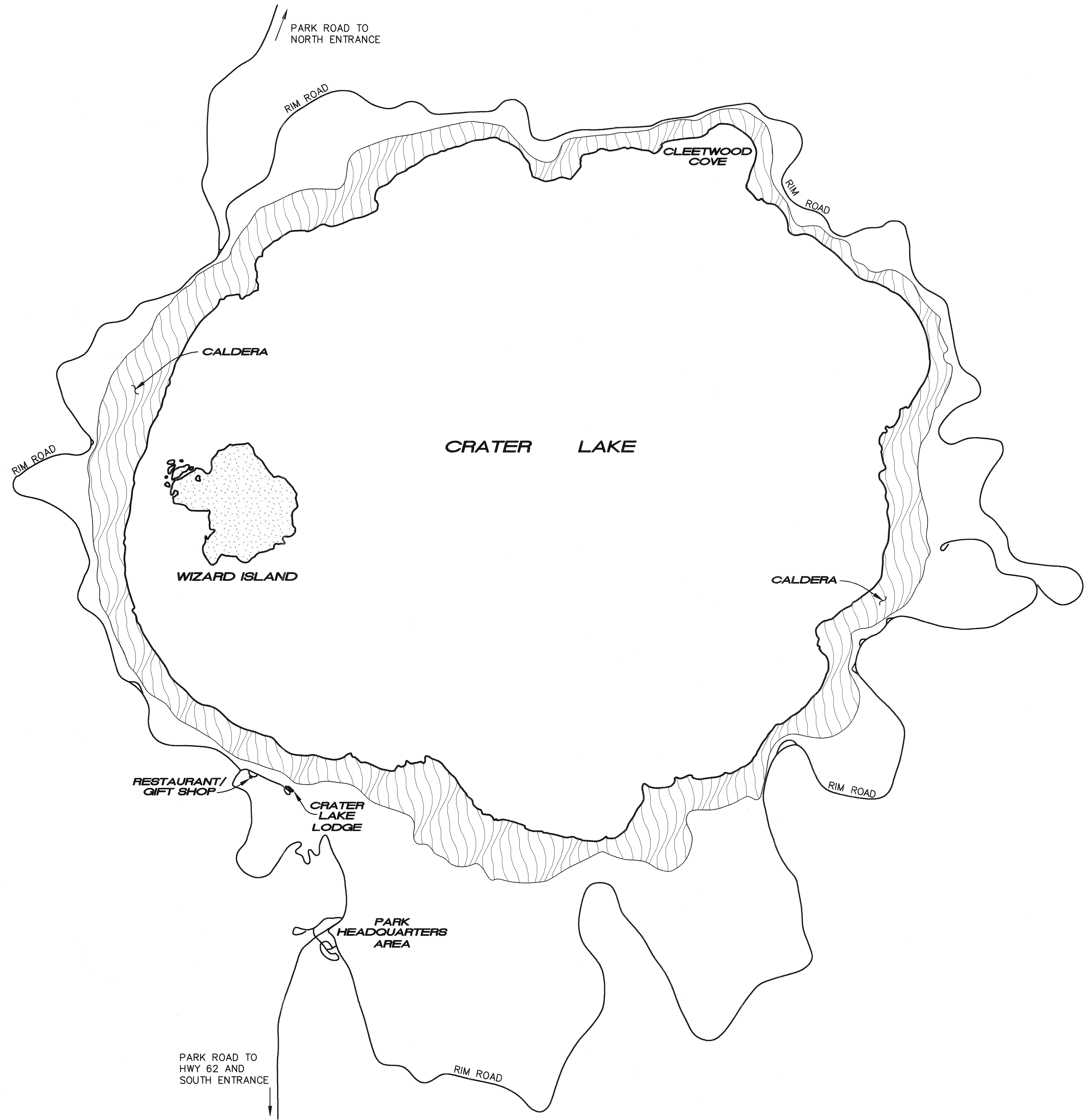


N 43°00'00" LATITUDE
W 122°12'30" LONGITUDE

N 43°00'00" LATITUDE
W 122°00'00" LONGITUDE




N 42°52'30" LATITUDE
W 122°12'30" LONGITUDE

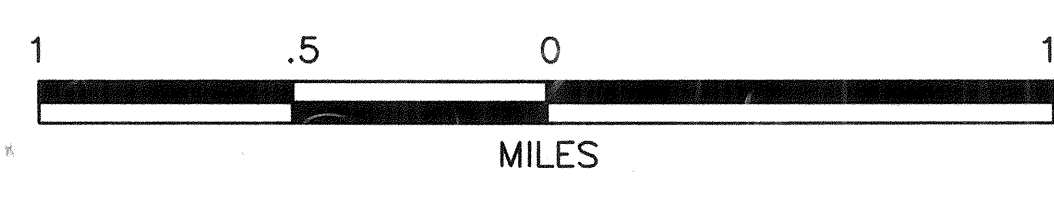
N 42°52'30" LATITUDE
W 122°00'00" LONGITUDE

NOTES:

- 1) THIS MAP IS FOR THE PURPOSE OF IDENTIFYING THE WATER USE ONLY AND IS NOT INTENDED TO PROVIDE LEGAL DIMENSIONS OR LOCATIONS OF PROPERTY OWNERSHIP LINES.
- 2) THIS MAP CREATED BY DIGITIZING (SCALING) THE USGS 1:24,000 SCALE, 7.5 MINUTE SERIES, CRATER LAKE WEST AND CRATER LAKE EAST QUADRANGLE MAPS.



SCALE = 1:24,000



MAP PREPARED APRIL, 1997

CRATER LAKE NATIONAL PARK

EXHIBIT A
PLACE OF USE FOR
CRATER LAKE IN-STREAM CLAIM

97 628 0612

97 628 0612