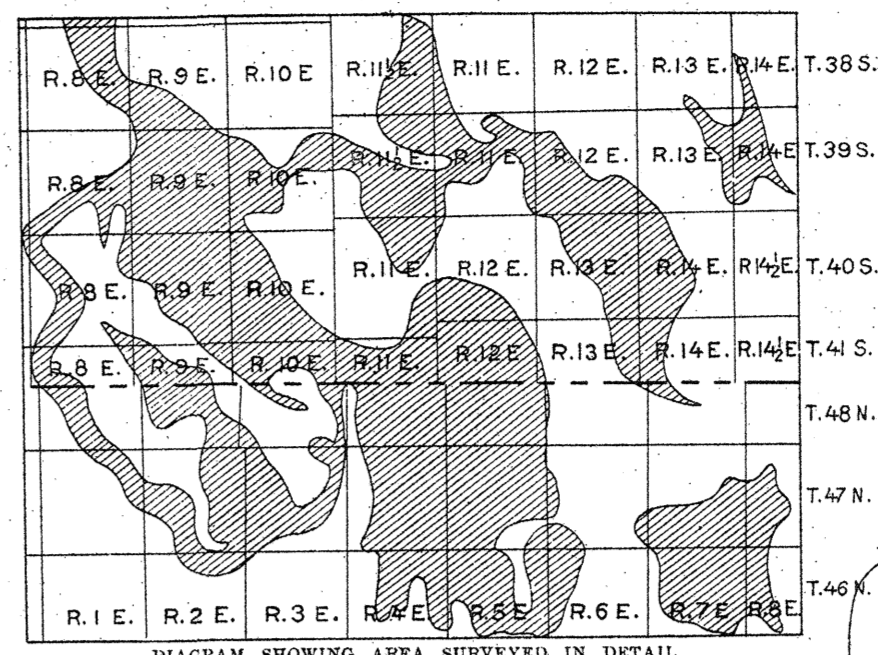
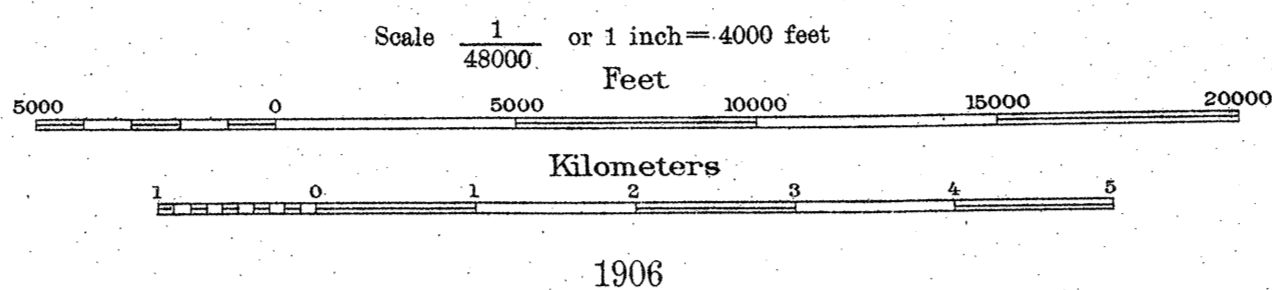


DEPARTMENT OF THE INTERIOR
UNITED STATES RECLAMATION SERVICE

Charles D. Walcott, Director
F. H. Newell, Chief Engineer A. P. Davis, Assistant Chief Engineer

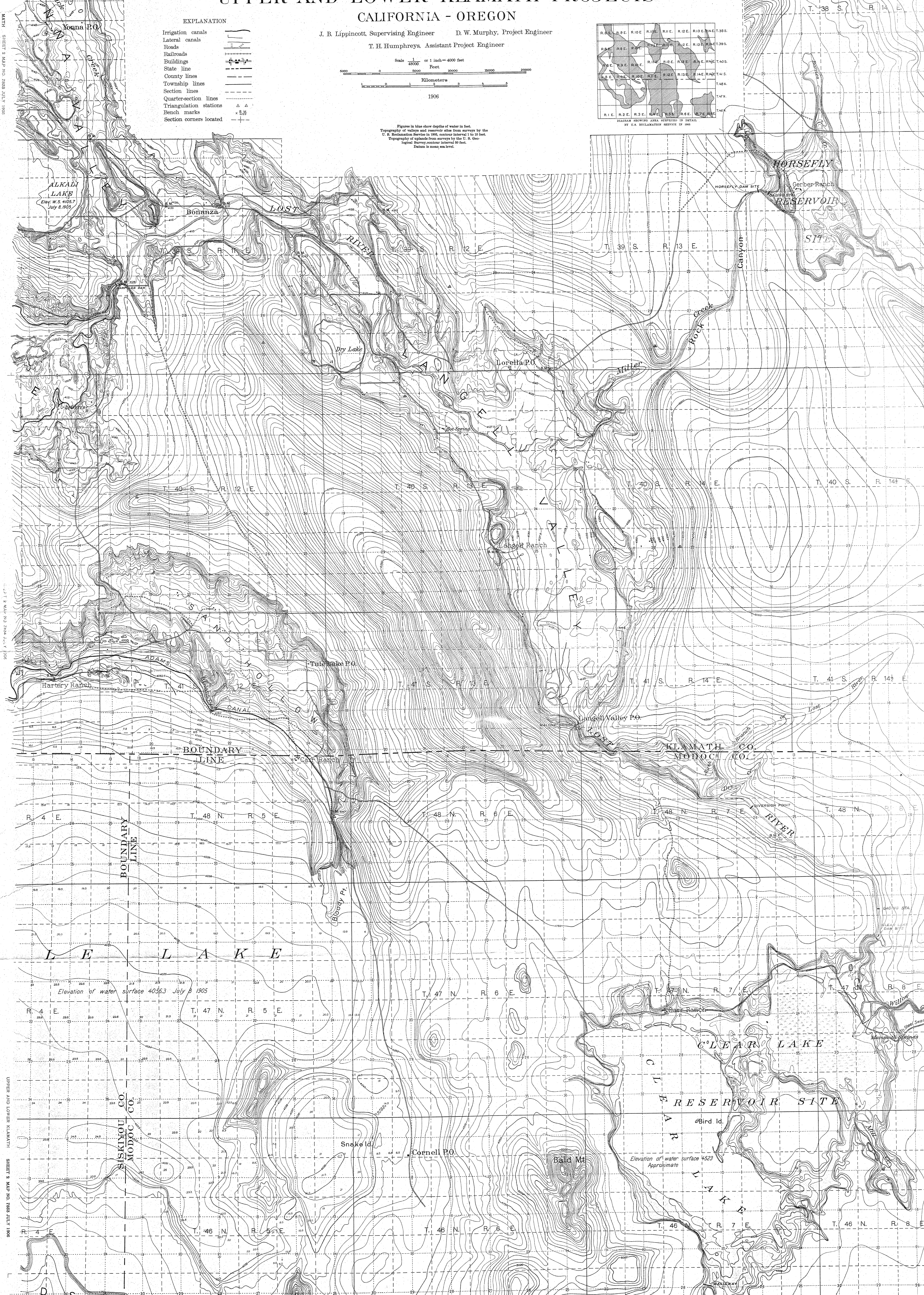
TOPOGRAPHIC AND IRRIGATION MAP
UPPER AND LOWER KLAMATH PROJECTS
CALIFORNIA - OREGON

J. B. Lippincott, Supervising Engineer D. W. Murphy, Project Engineer
T. H. Humphreys, Assistant Project Engineer



Figures in blue show depth of water in feet.
Topography of valleys and reservoir sites from surveys by the
U. S. Reclamation Service in 1906, contour interval 1 to 10 feet.
Topography of uplands from surveys by the U. S. Geo-
logical Survey, contour interval 50 feet.
Datum is mean sea level.

- EXPLANATION
- Irrigation canals
 - Lateral canals
 - Roads
 - Railroads
 - Buildings
 - State line
 - County lines
 - Township lines
 - Section lines
 - Quarter-section lines
 - Triangulation stations
 - Bench marks
 - Section corners located



97 335 0119

97 335 0119