



Oregon Water Resources Department
 725 Summer Street NE, Suite A
 Salem Oregon 97301-1266
 (503) 986-0900
 www.wrd.state.or.us

Application for a Permit to Use Surface Water

Please type or print in dark ink. If your application is found to be incomplete or inaccurate, we will return it to you. If any requested information does not apply to your application, insert "n/a." Please read and refer to the instructions when completing your application. A summary of review criteria and procedures that are generally applicable to these applications is available at www.wrd.state.or.us/OWRD/PUBS/forms.shtml.

1. APPLICANT INFORMATION

A. Individuals

Applicant: GEORGE R. BURKE
First Last

Mailing address: P.O. BOX 233
WESTLAKE OR 97493
City State Zip

Phone: 541-997-8589 CELL-541-729-9857
Home Work Other

*Fax: _____ *E-Mail address: grlaburke@aol.com

B. Organizations

(Corporations, associations, firms, partnerships, joint stock companies, cooperatives, public and municipal corporations)

Name of organization: _____

Name and title of person applying: _____

Mailing address of organization: _____

City State Zip

Phone: _____
Day Evening

*Fax: _____ *E-Mail address: _____

* Optional information

For Department Use		
App. No. <u>S-87161</u>	Permit No. _____	Date _____

RECEIVED
 APR 20 2008
 WATER RESOURCES DEPT
 SALEM OREGON

2. SOURCE AND PROPERTY OWNERSHIP

A. The Proposed Source of Water

Provide the commonly used name of the water body from which water will be diverted, and the name of the stream or lake it flows into. If unnamed, say so:

Source 1: SILTCOOS LAKE Tributary to: SILTCOOS RIVER
Source 2: _____ Tributary to: _____
Source 3: _____ Tributary to: _____
Source 4: _____ Tributary to: _____

If any source listed above is stored water that is authorized under a water right permit, certificate, or decree, attach a copy of the document or list the document number (for decrees, list the volume, page and/or decree name).

NOT APPLICABLE

B. Applications to Use Stored Water

Complete this section if any source listed in item 2A above is stored water.

Do you, or will you, own the reservoir(s) described in item 2A above?

- Yes.
- No. (Please enclose a copy of your written notification to the operator of the reservoir of your intent to file this application, which you should have already mailed or delivered to the operator.)

If *all* sources listed in item 2A are stored water, the Department will review your application using the expedited process provided in ORS 537.147, unless you check the box below. Please see the instruction booklet for more information.

- By checking this box, you are requesting that the Department process your application under the standard process outlined in ORS 537.150 and 537.153, rather than the expedited process provided by ORS 537.147. To file an application under the standard process, you must enclose the following:
 - A copy of a signed non-expired contract or other agreement with the owner of the reservoir (if not you) to impound the volume of water you propose to use in this application.
 - A copy of your written agreement with the party (if any) delivering the water from the reservoir to you.

RECEIVED

APR 29 2008

WATER RESOURCES DEPT
SALEM OREGON

C. Property Ownership

Do you own all the land where you propose to divert, transport, and use water?

Yes (Please check appropriate box below then skip to section 3 'Water Use')

There are no encumbrances

This land is encumbered by easements, rights of way, roads or other encumbrances (please provide a copy of the recorded deed(s))

No (Please check the appropriate box below.)

I have a recorded easement or written authorization permitting access.

I do not currently have written authorization or easement permitting access.

Written authorization or an easement is not necessary, because the only affected lands I do not own are state-owned submersible lands, and this application is for irrigated and/or domestic use only (ORS 274.040).

You must provide the legal description of: (1) the property from which the water is to be diverted, (2) any property crossed by the proposed ditch, canal or other work, and (3) any property on which the water is to be used as depicted on the map.

List the names and mailing addresses of all affected landowners.

3. WATER USE

Please read the instruction booklet for more details on "type of use" definitions, how to express how much water you need and how to identify the water source you propose to use. You must fill out a supplemental form for some uses as they require specific information for that type of use.

A. Type(s) of Use(s)

See list of beneficial uses provided in the instructions.

- If your proposed use is **domestic**, indicate the number of households to be supplied with water: ONE
- If your proposed use is **irrigation**, please attach **Form I**
- If your proposed use is **mining**, attach **Form R**
- If your proposed use is **municipal or quasi-municipal**, attach **Form M**
- If your proposed use is **commercial/industrial**, attach **Form Q**

RECEIVED

APR 26 2008

**WATER RESOURCES DEPT
SALEM OREGON**

B. Amount of Water

Provide the amount of water you propose to use from each source, for each use, in cubic feet-per-second (cfs) or gallons-per-minute (gpm). If the proposed use is from storage, provide the amount in acre-feet (af):

(1 cfs equals 448.8 gpm. 1 acre-foot equals 325,851 gallons or 43,560 cubic feet)

Source	Type of use	Amount
SILTCOOS LAKE	DOMESTIC	.005 <input checked="" type="checkbox"/> cfs <input type="checkbox"/> gpm <input type="checkbox"/> af
		<input type="checkbox"/> cfs <input type="checkbox"/> gpm <input type="checkbox"/> af
		<input type="checkbox"/> cfs <input type="checkbox"/> gpm <input type="checkbox"/> af
		<input type="checkbox"/> cfs <input type="checkbox"/> gpm <input type="checkbox"/> af

C. Period of Use

Indicate the time of year you propose to use the water: YEAR-ROUND
(For seasonal uses like irrigation give dates when water use would begin and end, e.g. March 1–October 31.)

D. Acreage

If you will be applying water to land, indicate the total number of acres where water will be applied or used: NOT APPLICABLE
(This number should be consistent with your application map.)

4. WATER MANAGEMENT

A. Diversion

What method will you use to divert water from the source?

- Pump (give horsepower and pump type): 1 HP ELECTRIC SUBMERSIBLE
- Head-gate (give dimensions): _____
- Other means (describe): _____

B. Monitoring

How will you monitor your diversion to be sure you are within the limits of your water right (allowed rate and duty) and you are not wasting water?

- Weir
- Meter
- Periodic Sampling
- Other means (describe): _____

RECEIVED

APR 29 2008

WATER RESOURCES DEPT
 SALEM, OREGON

C. Transport

How will you transport water to your place of use?

Ditch or canal (give average width and depth):

Width _____ Depth _____

Is the ditch or canal to be lined? Yes No

Pipe (give diameter and total length):

Diameter 1" Length 200'

Other (describe) _____

D. Application/Distribution Method

What equipment will you use to apply water to your place of use? HOUSEHOLD PLUMBING SYSTEM

Irrigation or land application method (check all that apply):

- Flood
- High-pressure sprinkler
- Low pressure sprinkler
- Drip
- Water cannons
- Center pivot system
- Hand lines
- Wheel lines
- Siphon tubes or gated pipe with furrows
- Other, describe _____

Distribution method

- Direct pipe from source
- In-line storage (tank or pond)
- Open canal

E. Conservation

What methods will you use to conserve water? Why did you choose this distribution or application method? Have you considered other methods to transport, apply, distribute or use water? For example, if you are using sprinkler irrigation rather than drip irrigation, explain. If you need additional space, attach a separate sheet.

PIPED - ENCLOSED SYSTEM WILL BE INSPECTED REGULARLY FOR LEAKS. DOMESTIC USE FOR ONE HOUSEHOLD.

RECEIVED

APR 29 2008

WATER RESOURCES DEPT
SALEM OREGON

S-87161

5. RESOURCE PROTECTION

A. Protection Practices

In granting permission to use water from a stream or lake, the state encourages, and in some instances requires, careful control of activities that may affect the waterway or streamside area. See instruction guide for a list of possible permit requirements from other agencies. Please indicate any of the practices you plan to undertake to protect water resources.

Diversion will be screened to prevent uptake of fish and other aquatic life.

Describe planned actions: ODFW APPROVED FISH SCREENING
ON PUMP INTAKE

Excavation or clearing of banks will be kept to a minimum to protect riparian or streamside areas. Describe planned actions: NONE PLANNED

Operating equipment in a water body will be managed and timed to prevent damage to aquatic life. Describe: NONE PLANNED

Water quality will be protected by preventing erosion and run-off of waste or chemical products. Describe: WILL EMPLOY BEST RESIDENTIAL
MANAGEMENT PRACTICES TO PREVENT EROSION
AND RUN-OFF

Other: _____

RECEIVED

APR 26 2008

WATER RESOURCES DEPT
SALEM, OREGON

6. PROJECT SCHEDULE

Indicate the anticipated dates that the following construction tasks should begin. If construction has already begun, or is completed, please indicate that date.

Proposed date construction will begin: EXISTING SYSTEM

Proposed date construction will be completed: EXISTING SYSTEM

Proposed date beneficial water use will begin: UPON PERMIT ISSUANCE

7. REMARKS

If you would like to clarify any information you have provided in the application, please do so here and reference the specific application question you are addressing.

8. MAP REQUIREMENTS

The Department cannot process your application without accurate information showing the source of water and location of water use. You must include a map with this application form that clearly indicates the township, range, section, and quarter/quarter section of the proposed points of diversion and place of use. The map must provide tax lot numbers. See the map guidelines sheet for detailed map specifications.

RECEIVED

APR 20 2008

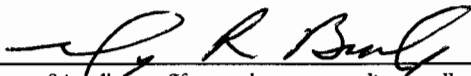
WATER RESOURCES DEPT
SALEM OREGON

9. SIGNATURE


By my signature below I confirm that I understand:

- I am asking to use water specifically as described in this application.
- Evaluation of this application will be based on information provided in the application packet.
- I cannot legally use water until the Water Resources Department issues a permit to me.
- If I get a permit, I must not waste water.
- If development of the water use is not according to the terms of the permit, the permit can be canceled.
- The water use must be compatible with local comprehensive land use plans.
- Even if the Department issues a permit to me, I may have to stop using water to allow senior water right holders to get water they are entitled to, and

I swear that all information provided in this application is true and correct to the best of my knowledge:



Signature of Applicant (If more than one applicant, all must sign.)



Date

Before you submit your application be sure you have:

- Answered each question completely.
- Attached a legible map which includes township, range, section, quarter/quarter and tax lot number.
- Included a Land Use Information Form or receipt stub signed by a local official.
- Included the legal description of all the property involved with this application. You may supply a copy of the deed, land sales contract, or title insurance policy, to meet this requirement.
- Included a check payable to the Oregon Water Resources Department for the appropriate amount. The Department's fee schedule can be found at www.wrd.state.or.us or call (503) 986-0900.

WRD on the web:
www.wrd.state.or.us

Surface Water/8

RECEIVED

APR 29 2008

**WATER RESOURCES DEPT
SALEM OREGON**

S-87161



Oregon

Theodore R. Kulongoski, Governor

Water Resources Department
North Mall Office Building
725 Summer Street NE, Suite A
Salem, OR 97301-1266
503-986-0900
FAX 503-986-0904

NOTE TO APPLICANTS

In order for your application to be processed by the Water Resources Department (WRD), this Land Use Information Form must be completed by a local government planning official in the jurisdictions where your water right will be used and developed. The planning official may choose to complete the form while you wait, or return the receipt stub to you. Applications received by WRD without the Land Use Form or the receipt stub will be returned to you.

NOTE TO LOCAL GOVERNMENTS

The person presenting the attached Land Use Information Form is applying for a water right. The Water Resources Department (WRD) requires its applicants to obtain land-use information to be sure the water rights do not result in land uses that are incompatible with your comprehensive plan.

Please complete the form or detach the receipt stub and return it to the applicant for inclusion in their water right application. You will receive notice once the applicant formally submits his or her request to the WRD. The notice will give more information about WRD's water rights process and provide additional comment opportunities. You will have 30 days from the date of the notice to complete the land-use form and return it to the WRD. If no land-use information is received from you within that 30-day period, the WRD may presume the land use associated with the proposed water right is compatible with your comprehensive plan.

Your attention to this request for information is greatly appreciated by the Water Resources Department. If you have any questions concerning this form, please contact the WRD's Customer Service Group at 503-986-0801.

RECEIVED

APR 20 2006

**WATER RESOURCES DEPT
SALEM OREGON**



Oregon Water Resources Department
Land Use Information Form

THIS FORM IS NOT REQUIRED IF: 1) water is to be diverted, conveyed, and/or used only on federal lands; or 2) the application is for a water-right transfer, allocation of conserved water, exchange, permit amendment, or ground water registration modification, and all of the following apply: a) only the place of use is proposed for change, b) there are no structural changes, c) the use of water is for irrigation, and d) the use is located in an irrigation district or exclusive farm-use zone.

Applicant Name: George R. Burke
Mailing Address: P.O. Box 233
City: Westlake State: OR Zip: 97493 Day Phone: 541-997-8589

This application is related to a Measure 37 claim. Yes No

A. Land and Location

Please include the following information for all tax lots where water will be diverted (taken from its source), conveyed (transported), or used. Applicants for municipal use, or irrigation uses within irrigation districts may substitute existing and proposed service-area boundaries for the tax-lot information requested below.

Table with 8 columns: Township, Range, Section, 1/4 1/4, Tax Lot #, Plan Designation (e.g. Rural Residential/RR-5), Water to be: (Diverted, Conveyed, Used), Proposed Land Use.

List all counties and cities where water is proposed to be diverted, conveyed, or used. Lane County

B. Description of Proposed Use

Type of application to be filed with the Water Resources Department:

- Permit to Use or Store Water, Water-Right Transfer, Exchange of Water, Allocation of Conserved Water, Limited Water Use License, Permit Amendment or Ground Water Registration Modification

Source of water: Reservoir/Pond, Ground Water, Surface Water (name) Siltcoos Lake

Estimated quantity of water needed: .005 cubic feet per second, gallons per minute, acre-feet

Intended use of water: Irrigation, Commercial, Industrial, Domestic for One household(s), Municipal, Quasi-municipal, Instream, Other

Briefly describe: Domestic use for one household from Siltcoos Lake

Note to applicant: If the Land Use Information Form cannot be completed while you wait, please have a local government representative sign the receipt below and include it with the application filed with the Water Resources Department.

Receipt for Request for Land Use Information

State of Oregon
Water Resources Department
725 Summer Street NE, Suite A
Salem, OR 97301-1266

RECEIVED
APR 28 2008
WATER RESOURCES DEPT
SALEM OREGON

For Local Government Use Only

The following section must be completed by a planning official from each county and city listed unless the project will be located entirely within the city limits. In that case, only the city planning agency must complete this form.

RECEIVED

This deals only with the local land-use plan. Do not include approval for activities such as building or grading permits.

APR 26 2008

**WATER RESOURCES DEPT
SALEM OREGON**

Please check the appropriate box below and provide the requested information

Land uses to be served by proposed water uses (including proposed construction) are allowed outright or are not regulated by your comprehensive plan. Cite applicable ordinance section(s): 156-061

Land uses to be served by proposed water uses (including proposed construction) involve discretionary land-use approvals as listed in the table below. (Please attach documentation of applicable land-use approvals which have already been obtained. Record of Action/land-use decision and accompanying findings are sufficient.)

If approvals have been obtained but all appeal periods have not ended, check "Being pursued".

Type of Land-Use Approval Needed (e.g. plan amendments, rezones, conditional-use permits, etc.)	Cite Most Significant, Applicable Plan Policies & Ordinance Section References	Land-Use Approval:	
		Obtained Denied	Being pursued Not being pursued
		Obtained Denied	Being pursued Not being pursued
		Obtained Denied	Being pursued Not being pursued
		Obtained Denied	Being pursued Not being pursued
		Obtained Denied	Being pursued Not being pursued
		Obtained Denied	Being pursued Not being pursued

Local governments are invited to express special land-use concerns or make recommendations to the Water Resources Department regarding this proposed use of water below, or on a separate sheet.

Name: Joy Gibson Title: Planning Secretary
 Signature: [Signature] Phone: 541-997-3338 Date: 4-22-08
 Government Entity: City of Dunes City

Note to local government representative: Please complete this form or sign the receipt below and return it to the applicant. If you sign the receipt, you will have 30 days from the Water Resources Department's notice date to return the completed Land Use Information Form or WRD may presume the land use associated with the proposed use of water is compatible with local comprehensive plans.

Receipt for Request for Land Use Information

Applicant name: _____

City or County: _____ Staff contact: _____

Signature: _____ Phone: _____ Date: _____

Mailing List for IR Copies

Application #S-87161

IR Date: May 16, 2008

Original mailed to applicant:

~~GEORGE BURKE , PO BOX 233, WESTLAKE, OR 97493~~

Copies sent to:

- ~~1. WRD - File # S-87161~~
- ~~2. WRD - Water Availability: Ken Stahr~~

Copies Mailed By: <u>ICB</u> (SUPPORT STAFF) on: <u>5/16/08</u> (DATE)

IR, Map, and Fact Sheet Copies sent to:

- ~~3. WRD - Regional Manager (not SCR): SW~~
- ~~4. WRD -Watermaster # 15 (include Division 33 form)~~
- ~~5. ODFW: Bob Buckman (include Division 33 form)~~
- ~~6. DEQ: David Waltz (include Division 33 form)~~
- ~~7. Department of Agriculture~~

Copies sent to Other Interested Persons (CWRE, Agent, Well Driller, Commenter, etc.)

Caseworker: Brook Geffen

COPYSH.T.IR

REMINDER: Copy **all** IR's for uses in the Klamath Basin to DEQ and ODFW contacts, regardless of whether they are subject to Division 33. (If they are not subject to Division 33, do not include Division 33 forms.)

INDIVIDUAL WARRANTY DEED

873651, 19-12-34-24-01200

WPT 142399 20-11500

9811796

MARY K. CULLITON

, Grantor,

conveys and warrants to

GEORGE R. BURKE and LAURA A. BURKE, husband and wife

, Grantee,

the following described real property situated in LANE County OR free of encumbrances except as specifically set forth herein, to-wit:

The East 2 feet of Lot 2, Block 28, WESTLAKE, as platted and recorded in Book 7, Page 2, Lane County Oregon Plat Records, in Lane County, Oregon.

ALSO: Lot 3, and the East 1/2 of Lot 15, Block 28, WESTLAKE, as platted and recorded in Book 7, Page 2, Lane County Oregon Plat Records, in Lane County, Oregon.

EXCEPTING THEREFROM the West 23 feet of the East 1/2 of Lot 15.


This conveyance is subject to and excepts: RIGHTS OF THE PUBLIC IN STREETS, ROADS AND HIGHWAYS, COVENANTS, CONDITIONS, RESTRICTIONS, RESERVATIONS, EASEMENTS OF RECORD.

7049FEB.20'98#04REC 10.00
7049FEB.20'98#04PFUND 10.00
7049FEB.20'98#04A&T FUND 20.00

The true consideration for this conveyance is \$ 69,000.00

"THIS INSTRUMENT WILL NOT ALLOW USE OF THE PROPERTY DESCRIBED IN THIS INSTRUMENT IN VIOLATION OF APPLICABLE LAND USE LAWS AND REGULATIONS. BEFORE SIGNING OR ACCEPTING THIS INSTRUMENT, THE PERSON ACQUIRING FEE TITLE TO THE PROPERTY SHOULD CHECK WITH THE APPROPRIATE CITY OR COUNTY PLANNING DEPARTMENT TO VERIFY APPROVED USES AND TO DETERMINE ANY LIMITS ON LAWSUITS AGAINST FARMING OR FOREST PRACTICES AS DEFINED IN ORS 30.930."

Dated: 02/17/1998



To: Herb
Fax number: 1 503 986-0901

From: George & Laura Burke
Fax number:
Business phone:
Home phone:

Date & Time: 4/30/2008 10:21:46 AM
Pages: 2
Re: Deed

Thank You
